



# *Government Gazette*

OF THE STATE OF

NEW SOUTH WALES

**Week No. 50/2013**

**Friday, 13 December 2013**

*Published under authority by  
Department of Premier and Cabinet  
Level 23, 50 Bridge Street,  
SYDNEY NSW 2000  
Phone: 9321 3356 Fax: 9232 4796  
Email: [nswgazette@pco.nsw.gov.au](mailto:nswgazette@pco.nsw.gov.au)*

*Containing numbers 169, 170, 171, 172 and 173  
Pages 5727 – 5780*

# CONTENTS

## Number 169

### SPECIAL SUPPLEMENT

Fisheries Management Act 1994 ..... 5727

## Number 170

### SPECIAL SUPPLEMENT

Rural Fires Act 1997 ..... 5729

## Number 171

### SPECIAL SUPPLEMENT

Resignation and Appointment of Ministers ..... 5733

## Number 172

### LEGISLATION

Online notification of the making of Statutory  
Instruments..... 5735

### OFFICIAL NOTICES

Appointments ..... 5736  
Department of Planning and Infrastructure..... 5737  
Roads and Maritime Services ..... 5738  
Department of Trade and Investment, Regional  
Infrastructure and Services ..... 5742  
Primary Industries ..... 5744  
Lands..... 5748  
Other Notices ..... 5767

### PRIVATE ADVERTISEMENTS

(Council, Probate, Company Notices, etc)..... 5773

## Number 173

### PUBLIC SECTOR NOTICES

Chief Executive Service – Appointment..... 5779

## DEADLINES

### Attention Advertisers . . .

*Government Gazette inquiry times are:*  
*Monday to Friday: 8.30 am to 4.30 pm*

**Phone: (02) 9321 3356 Fax: (02) 9232 4796**

**Email: [nswgazette@pco.nsw.gov.au](mailto:nswgazette@pco.nsw.gov.au)**

### GOVERNMENT GAZETTE DEADLINES

#### Close of business every Wednesday

Except when a holiday falls on a Friday, deadlines will  
be altered as per advice given on this page.

#### Christmas deadlines

Due to the Public Holidays over the Christmas and  
New Year period the deadlines for inclusion in the  
*Government Gazette* are:

*Christmas* – Gazette will be published on  
27 December 2013 the deadline will be close of  
business on 23 December 2013.

*New Year* – Gazette will be published on  
3 January 2014 the deadline will be close of  
business on 31 December 2013.

### Special Supplements

A Special Supplement or Extraordinary Supplement is a  
document which has a legal requirement to commence on a  
certain date and time. Release of Publication is required on  
the same day. The request for a Supplement is received from  
the department to the *Government Gazette* by telephone. The  
copy must be accompanied by a letter or email requesting the  
Supplement and signed by a Minister or Head of a Department.

**NOTE:** Advance notice of a Special Supplement is essential  
as early as possible on the day required. On Thursdays early  
notice is a priority and when possible notice should be given  
a day prior being the Wednesday.

#### Please Note:

- **Only electronic lodgement of Gazette contributions will be accepted.** If you have not received a reply confirming acceptance of your email by the close of business on that day please phone 9321 3356.


## Department of Finance and Services Tenders

### SUPPLIES AND SERVICES FOR THE PUBLIC SERVICE

Information in relation to the Department of Finance and Services proposed, current and  
awarded tenders is available on:

<http://www.tenders.nsw.gov.au>

**SEE the Government Gazette website at:**  
**<http://nsw.gov.au/gazette>**



# Government Gazette

OF THE STATE OF  
NEW SOUTH WALES

Number 169

Friday, 6 December 2013

Published under authority by the Department of Premier and Cabinet

## SPECIAL SUPPLEMENT

### FISHERIES MANAGEMENT ACT 1994

#### Section 8 Notification – Fishing Closure

#### Pipis

I, KATRINA ANN HODGKINSON, M.P., Minister for Primary Industries, pursuant to section 8 of the Fisheries Management Act 1994 ('the Act'), do by this notification prohibit the taking of pipis (*Donax deltoides*), by holders of a hand gathering endorsement in the Estuary General Fishery, by the method of hand picking, from all waters from 1 December 2013 until 31 May 2014 inclusive.

In this fishing closure:

**Hand gathering endorsement** has the same meaning as in clause 6 of the Appendix to the Fisheries Management (Estuary General Share Management Plan) Regulation 2006.

**Estuary General Fishery** means the share management fishery of that name, as described in Schedule 1 to the Act.

The provisions of this fishing closure in respect of holders of a hand gathering endorsement in the Estuary General Fishery have effect despite any provisions in the Fisheries Management (Estuary General Share Management Plan) Regulation 2006.

This fishing closure is effective from the date of publication of this notification and remains in force until 31 May 2014, unless sooner amended or revoked.

Dated this 27th day of November 2013.

KATRINA ANN HODGKINSON, M.P.,  
Minister for Primary Industries

ISSN 0155-6320

---

Authorised to be printed  
PETER MUSGRAVE, Government Printer.



# Government Gazette

OF THE STATE OF  
NEW SOUTH WALES

**Number 170**  
**Monday, 9 December 2013**

Published under authority by the Department of Premier and Cabinet

## RURAL FIRES ACT 1997

### NOTIFICATION UNDER SECTION 99

IN pursuance of the powers conferred upon me by section 99 of the Rural Fires Act 1997, I, SHANE ALAN FITZSIMMONS, Commissioner of NSW Rural Fire Service, under delegation dated 20 February 2012, from the Hon. Michael Gallacher, M.L.C., Minister for Police and Emergency Services, do, by this notification direct that the lighting, maintenance or use of all fires in the open air, with the exception of the classes of fire as specified in Schedules 1, 2, 3, 4, 5, 6, 7, 8, 9, 10, 11, 12, 13, 14, 15, 16, 17, and 18 hereto, is prohibited in the parts of the State set out in Schedule A hereto, from 00:01 hours to 23:59 hours on Monday, 9 December 2013.

Dated 8 December 2013.

SHANE FITZSIMMONS, A.F.S.M.,  
Commissioner

Schedule 1	Fire Fighting Activities
Schedule 2	Emergency Operations
Schedule 3	Fireworks
Schedule 4	Religious/Sacred Ceremonies
Schedule 5	Services and Utilities – Essential Repairs/ Maintenance
Schedule 6	Disposal of Waste/Putrescent Material
Schedule 7	Sugar Cane Harvesting
Schedule 8	Bitumen Roadworks
Schedule 9	Disposal of Diseased Animal Carcasses
Schedule 10	Bee Hive “Smokers”
Schedule 11	Electric or Gas Barbeques
Schedule 12	Charcoal Production
Schedule 13	Mining Operations
Schedule 14	Building Construction/Demolition – Urgent and Essential
Schedule 15	Exhaust Stacks for Gas Exploration, Collection, Drainage, Refining Facilities, Oil Refineries and Steel Works
Schedule 16	Hot Air Balloons
Schedule 17	Olympic Cauldron
Schedule 18	Any Other Fire Approved by NSW RFS Commissioner

### SCHEDULE 1

#### Fire Fighting Activities

Fire lit, maintained or used for the purpose of suppressing or controlling any existing bush fire; or for urgent repairs and/or maintenance of any firefighting or associated plant or equipment; or to provide food and refreshments for fire fighting personnel where such fire is lit, maintained or used under the direction of the Commissioner of the NSW Rural Fire Service, any officer of the NSW Fire Brigades, any officer authorised by the State Forests of New South Wales, any officer authorised by the Director General of the NSW National Parks and Wildlife Service, or any NSW Rural Fire Service Deputy Captain, Captain, Deputy Group Captain, Group Captain or Officer of the rank of Inspector or above, appointed pursuant to the provisions of the Rural Fires Act 1997 (NSW).

### SCHEDULE 2

#### Emergency Operations

Fire lit, maintained or used in association with any cutting, welding and/or grinding apparatus used by an emergency services organisation within the meaning of the State Emergency and Rescue Management Act 1989 (NSW) for the purpose of any emergency operations provided that, as far as is practicable:

- the fire is lit and maintained in a manner which will prevent the escape of fire, sparks or incandescent or burning material from the site of the emergency; and
- adequate fire fighting equipment is provided at the site of the emergency to prevent the escape or spread of the fire.

### SCHEDULE 3

#### Fireworks

Fireworks lit and maintained during a Total Fire Ban as part of an organised public display, theatrical display or technical non-display purpose, provided that;

- the person in charge of the display (“the responsible person”) holds a current Pyrotechnicians Licence or a Fireworks Single Use Licence (FSUL) issued by WorkCover NSW and;

- (b) the responsible person complies with the requirements of the WorkCover NSW publication "Operational Conditions FIREWORKS Pyrotechnics and Single Use Licence Holders" and;
- (c) all fire, sparks or incandescent or burning material is extinguished at the conclusion of the display and prior to the responsible person leaving the site;
- (d) the display is conducted in a manner, which minimises the likelihood that fire, sparks or burning or incandescent material will impact on the land surrounding the display causing a fire;
- (e) precautions are taken to prevent the escape of fire, sparks or incandescent or burning material from the surrounding area;

The abovementioned requirements stipulate that the responsible person must notify, during business hours, not less than forty eight hours prior to the commencement of the fireworks display:

- (i) the NSW Rural Fire Service Zone or District Manager for that District if the place where the display is to be held is within a rural fire district; or
- (ii) the Officer In Charge of the nearest Fire and Rescue NSW fire station if the place where the display is to be held is within a fire district.

and comply with any direction or additional condition which may be imposed by that Officer, which may include a direction that the fireworks not be lit.

#### SCHEDULE 4

##### Religious/Sacred Ceremonies

Fire lit, maintained or used as part of a religious or sacred ceremony, including candles lit or maintained as part of a "Carols by Candlelight" celebration, provided that:

- (a) approval to use of the land on which the ceremony or celebration is to be held has been obtained in writing from:
  - (i) the local authority for the area in which the land is located, if the land is controlled or managed by a local authority; or
  - (ii) in any other case, the owner or occupier of the land on which site the ceremony or celebration will be held;
- (b) the ceremony or celebration is held on an open area of land so that any naked flame is surrounded by ground that is clear of all combustible material for a distance of at least 20 metres;
- (c) each fire or flame is constantly under the direct control or supervision of a responsible adult person;
- (d) each fire or flame is extinguished at the conclusion of the ceremony or celebration and prior to the person having control or supervision of the fire or flame leaving the site;
- (e) the person who obtained the consent of the local authority or the owner or occupier of the land to conduct the ceremony or celebration must ensure that all necessary steps are taken to prevent the escape of fire, sparks or incandescent or burning material from the site; and
- (f) the person who obtained the consent of the local authority or the owner or occupier of the land to conduct the ceremony or celebration must, not less

than six hours prior to the commencement of the ceremony or celebration, notify:

- (i) the NSW Rural Fire Service Zone or District Manager for that district, If the place where the ceremony or celebration is to be held is within a rural fire district; or
- (ii) the Officer in Charge of the nearest NSW Fire Brigades fire station if the place where the ceremony or celebration is to be held is within a fire district

and comply with any direction or additional condition which may be imposed by that officer which may include a direction that the fire or candles not to be lit.

#### SCHEDULE 5

##### Services & Utilities – Essential Repairs/Maintenance

Fire lit, maintained or used by, or under the authority of, a provider of energy, telecommunications, water, transport or waste removal/disposal services, in connection with the urgent and essential:

- (a) repairs; or
- (b) maintenance

of facilities or equipment required for the continuation of the supply or provision of power, light, heat, cooling, refrigeration, communication, water, transport or sewerage provided that:

- (a) the fire is lit and maintained in a manner which will prevent the escape of fire, sparks or incandescent or burning material from the site of the works;
- (b) adequate fire fighting equipment is provided at the site of the works to prevent the escape or spread of the fire.

#### SCHEDULE 6

##### Disposal of Waste/Putrescent Material

Fire lit, maintained or used by a public authority as defined in the dictionary of the Rural Fires Act 1997 (NSW), for the disposal of waste or putrescent material likely to cause a health hazard provided that the fire is lit in a properly constructed incinerator designed to prevent the escape of fire, sparks or incandescent or burning material therefrom.

#### SCHEDULE 7

##### Sugar Cane Harvesting

Fire lit, maintained or used between the hours of 7 p.m. and 7 a.m. Australian Eastern Standard Summer Time for a purpose associated with the harvesting of sugar cane provided that:

- (a) the fire is lit and maintained in a manner which will prevent the escape of fire, sparks or incandescent or burning material from the area of cane which is to be harvested; and,
- (b) adequate fire fighting equipment is provided at the site of the fire to prevent the escape or spread of the fire,
- (c) the fire is under the direct control of a responsible adult person, present at all times until it is fully extinguished.
- (d) the person who lights the fire has complied with the requirements of section 87 of the Rural Fires Act 1997.



## SCHEDULE 8

## Bitumen Roadworks

Fire lit or maintained or used for the purpose of heating bitumen in tankers, sprayers, storage units, mobile asphalt plants, mobile asphalt pavers and pavement recycling machines for road repair and construction works provided that:

- (a) the fire is lit and maintained in a manner which will prevent the escape of fire, sparks or incandescent or burning material from the equipment; and
- (b) adequate fire fighting equipment is provided at the site of the works to prevent the escape or spread of the fire.

## SCHEDULE 9

## Disposal of Diseased Animal Carcasses

Fire lit or maintained or used for the purposes of disposal of diseased sheep, cattle, chicken or other deceased stock carcasses provided that:

- (a) the fire is lit and maintained in a manner which will prevent the escape of fire, sparks or incandescent or burning material from the site of the fire;
- (b) adequate fire fighting equipment is provided at the site of the fire to prevent the escape or spread of the fire;
- (c) the site of the fire is surrounded by ground that is clear of all combustible material for a distance of at least 30 metres;
- (d) a responsible adult person is present at the site of the fire at all times while it is burning; and
- (e) prior to lighting such a fire, the person in charge of the operation must notify:
  - (i) the NSW Rural Fire Service Zone or District Manager for that district if the place where the fire is to be lit is within a rural fire district; or
  - (ii) the Officer in Charge of the nearest NSW Fire Brigades fire station if the place where the fire is to be lit is within a fire district

and comply with any direction or additional condition which may be imposed by that officer which may include a direction that the fire not be lit.

## SCHEDULE 10

## Bee Hive “Smokers”

Fire lit and maintained in a metal canister, known as a “bee hive smoker” used by apiarists to produce smoke for use in connection with the management of bees and bee hives, provided that:

- (a) the canister is a commercially available “bee hive smoker” designed to prevent the escape of sparks or incandescent or burning material;
- (b) the fuel for the canister is lit inside a building or vehicle by a responsible adult person and the canister is sealed prior to leaving the building or vehicle and being taken to the hives;
- (c) fire, sparks or incandescent or burning material is not permitted to escape from the canister in the open air;

- (d) the canister is not to be left unattended while it is alight;
- (e) the fuel is totally extinguished inside a building or vehicle by the responsible adult person at the completion of use.

## SCHEDULE 11

## Electric or Gas Barbeques

1. Fire lit, maintained or used for the purpose of food preparation on a gas or electric appliance provided that:
  - (a) the appliance is under the direct control of a responsible adult person, present at all times while it is operating;
  - (b) no combustible material of any kind is allowed within two metres of the appliance while it is operating;
  - (c) a system of applying an adequate stream of water is available for immediate and continuous use; and
    - (i) the appliance is located on land on which is erected a permanent private dwelling and is not more than twenty metres from that dwelling; or
    - (ii) where the appliance is not on land on which is erected a permanent private dwelling, both the appliance and the land on which it is located have been approved for the purpose by:
      - the council of the area or;
      - if the land is acquired or reserved under the National Parks and Wildlife Act 1974, the National Parks and Wildlife Service; or
      - if the land is within a state forest, Forests NSW.

## SCHEDULE 12

## Charcoal Production

Fire lit, maintained or used in accordance with Regulation 28 (1) (a) of the Rural Fires Regulation 2002 (NSW), for the production of charcoal (but not for the destruction of waste arising therefrom) provided that:

- (a) the fire is lit and maintained in a manner which will prevent the escape of fire, sparks or incandescent or burning material from the site of the works; and
- (b) adequate fire fighting equipment is provided at the site of the works to prevent the escape or spread of the fire.

## SCHEDULE 13

## Mining Operations

Fire lit, maintained or used in association with the cutting, welding and/or grinding apparatus used for the purpose of the urgent and essential maintenance and repair of mining equipment provided that:

- (a) the cutting, welding and/or grinding apparatus is used in a manner which will prevent the escape of fire, sparks or incandescent or burning material from the site of the works; and
- (b) adequate fire fighting equipment is provided at the site of the works to prevent the escape or spread of the fire.

#### SCHEDULE 14

##### Building Construction/Demolition – Urgent and Essential

Fire lit, maintained or used in association with welding, cutting and grinding work undertaken in the course of urgent and essential construction or demolition of buildings provided that:

- (a) the fire is lit and maintained in a manner which will prevent the escape of fire, sparks or incandescent or burning material from the site of the works;
- (b) adequate fire fighting equipment is provided at the site of the works to prevent the escape or spread of the fire; and
- (c) if the work is to be carried out above the normal ground or floor level the area below the works must be totally free of combustible material and any fire, spark or incandescent material must be prevented from falling to that area.
- (d) prior to lighting the fire, the person in charge of the work must notify:
  - (i) the NSW Rural Fire Service Zone or District Manager for that district, If the site of the work is within a rural fire district; or
  - (ii) the Officer in Charge of the nearest NSW Fire Brigades fire station if the site of the work is within a fire district

and comply with any direction or additional condition which may be imposed by that officer which may include a direction that the fire not to be lit.

#### SCHEDULE 15

##### Exhaust Stacks for Gas Exploration, Collection, Drainage, Refining Facilities, Oil Refineries and Steel Works

Fire lit, maintained or used to dispose of gaseous exhaust emissions through a chimney in connection with the exploration, collection, drainage, refining, manufacture or purification of gas, oil or metal provided that: the fire is lit and maintained in a manner which will prevent the escape of fire, sparks or incandescent or burning materials from the site of the exploration, collection, drainage, refining or manufacturing facility.

#### SCHEDULE 16

##### Hot Air Balloons

Fire lit, maintained or used in order to conduct commercial hot air balloon flying operations provided that:

- (a) not more than twelve hours prior to lighting such a fire the pilot must notify:
  - (i) the NSW Rural Fire Service State Operations Centre on 1800 679 737 of the proposed flight; and

- (ii) the NSW Rural Fire Service Zone or District Manager for the launch site if within the rural fire district and for each rural fire district on the proposed flight path; and

- (iii) the NSWFB Officer in Charge of the nearest NSW Fire Brigades fire station if the launch site is within the NSWFB fire district,

and comply with any direction or additional condition, which may be, imposed by the RFS or NSWFB, which may include a direction that the fire is not to be lit. The contact details for the RFS Zone or District Manager/s may be obtained from the RFS State Operations Centre on 1800 679 737 and the contact details for NSWFB may be obtained from the NSWFB Communications Centre on 1800 422 281;

- (b) at the time the balloon is launched:
  - (i) the ambient air temperature is less than 30 degrees Celsius; and
  - (ii) the average wind speed measured at ground level is less than 20 kilometres per hour;
- (c) the take off site is clear of all combustible material within a 3 metre radius of the balloon burner;
- (d) the balloon has landed and all burners and pilot lights are extinguished by no later than 2 hours after sunrise;
- (e) any sighting of smoke or fire observed from the air is immediately reported to the NSW Fire Brigades via the Telstra “000” emergency system;
- (f) the fire is lit and maintained in a manner which will prevent the escape of fire, sparks or incandescent or burning material from the balloon; and
- (g) adequate fire fighting equipment is carried in the balloon and by the ground/retrieval party to prevent the escape or spread of the fire.

#### SCHEDULE 17

##### Olympic Cauldron

Fire lit and maintained by the Sydney Olympic Park Authority in the “Olympic Cauldron” erected at Sydney Olympic Park.

#### SCHEDULE 18

##### Any Other Fire Approved by NSW RFS Commissioner

Any fire, the lighting or maintenance of which is approved in writing by the Commissioner of the NSW Rural Fire Service, provided that the person who lights or maintains the fire complies with any conditions imposed by the Commissioner in relation to that fire.

#### SCHEDULE A


##### Lower Central West Plains

Authorised to be printed

ISSN 0155-6320

PETER MUSGRAVE, Government Printer.





# *Government Gazette*

OF THE STATE OF  
NEW SOUTH WALES

**Number 171**

**Monday, 9 December 2013**

Published under authority by the Department of Premier and Cabinet

## **SPECIAL SUPPLEMENT**

Department of Premier and Cabinet, Sydney

9 December 2013

HER Excellency the Governor directs that it be notified that she has today accepted the resignation of:

- Mr Christopher Peter HARTCHER, M.P., as a Member of Executive Council and Minister for Resources and Energy and Special Minister of State and Minister for the Central Coast.

By Her Excellency's Command,

BARRY O'FARRELL, M.P.,  
Premier

HER Excellency the Governor has been pleased today to appoint:

- The Hon. Anthony John ROBERTS, M.P., as Minister for Resources and Energy and Special Minister of State; and
- Mr Stuart Laurence AYRES, M.P., as a member of the Executive Council and as Minister for Fair Trading and Minister Assisting the Premier on Western Sydney.

By Her Excellency's Command,

BARRY O'FARRELL, M.P.,  
Premier

ISSN 0155-6320

---

Authorised to be printed  
PETER MUSGRAVE, Government Printer.



# *Government Gazette*

OF THE STATE OF  
NEW SOUTH WALES

**Number 172**

**Friday, 13 December 2013**

Published under authority by the Department of Premier and Cabinet

## LEGISLATION

### Online notification of the making of statutory instruments

Week beginning 2 December 2013

THE following instruments were officially notified on the NSW legislation website ([www.legislation.nsw.gov.au](http://www.legislation.nsw.gov.au)) on the dates indicated:

#### Proclamations commencing Acts

[Community Housing Providers \(Adoption of National Law\) Act 2012 No 59](#) (2013-674) — published LW 6 December 2013

[Crimes \(Administration of Sentences\) Amendment Act 2008 No 108](#) (2013-686) — published LW 6 December 2013

[Security Industry Amendment \(Licences\) Act 2013 No 68](#) (2013-675) — published LW 6 December 2013

#### Regulations and other statutory instruments

[Child Protection \(Working with Children\) Amendment \(Miscellaneous\) Regulation 2013](#) (2013-676) — published LW 6 December 2013

[Firearms Amendment \(Provisional Licensees\) Regulation 2013](#) (2013-677) — published LW 6 December 2013

[Fisheries Management \(Aquaculture\) Amendment \(Movement of Oysters\) Regulation 2013](#) (2013-678) — published LW 6 December 2013

[Native Vegetation Amendment \(Local Land Services\) Regulation 2013](#) (2013-679) — published LW 6 December 2013

[Revocation of Order](#) (2013-673) — published LW 2 December 2013

[Security Industry Amendment \(Consequential Amendments\) Regulation 2013](#) (2013-680) — published LW 6 December 2013

[Security Industry Amendment \(Exempt Persons\) Regulation \(No 2\) 2013](#) (2013-681) — published LW 6 December 2013

#### Environmental Planning Instruments

[Pittwater Local Environmental Plan 1993 \(Amendment No 97\)](#) (2013-683) — published LW 6 December 2013

[State Environmental Planning Policy \(Sydney Harbour Catchment\) Amendment \(Subdivisions in Waterways Zones\) 2013](#) (2013-682) — published LW 6 December 2013

[Tamworth Regional Local Environmental Plan 2010 \(Amendment No 4\)](#) (2013-684) — published LW 6 December 2013

[Wagga Wagga Local Environmental Plan 2010 \(Amendment No 9\)](#) (2013-685) — published LW 6 December 2013

# OFFICIAL NOTICES

## Appointments

### AUSTRALIAN MUSEUM TRUST ACT 1975

NSW Trade and Investment

Appointment of Trustees to the Australian Museum Trust

HER Excellency the Governor, with the advice of the Executive Council, has approved, pursuant to section 6 of the Australian Museum Trust Act 1975 the appointment of the following persons as trustees of the Australian Museum Trust from 1 January 2014 to 31 December 2016 (inclusive):

- (i) Mr David ARMSTRONG (new appointment)
- (ii) Mr Steven GREGG (new appointment)
- (iii) Ms Kim McKAY, A.O. (reappointment)
- (iv) Ms Robynne QUIGGIN (new appointment pursuant to Schedule 1 (1c))

The Hon. GEORGE SOURIS, M.P.,  
Minister for Tourism, Major Events, Hospitality  
and Racing and Minister for the Arts

## Department of Planning

### ENVIRONMENTAL PLANNING AND ASSESSMENT (LOCAL INFRASTRUCTURE CONTRIBUTIONS – PORT BOTANY AND PORT KEMBLA) DIRECTION 2013

under the  
Environmental Planning and Assessment Act 1979

I, the Minister for Planning and Infrastructure, in pursuance of section 94E of the Environmental Planning and Assessment Act 1979, give the following Direction.

Dated: 6 December 2013.

Minister for Planning and Infrastructure

#### 1. Name of Direction

This Direction is the Environmental Planning and Assessment (Local Infrastructure Contributions – Port Botany and Port Kembla) Direction 2013.

#### 2. When Direction takes effect

This Direction takes effect, in relation to a consent authority referred to in Clause 3, on the day on which it is given to that consent authority.

#### 3. Consent authorities to which Direction is given

This Direction is given to the following consent authorities:

- (a) the Council of the City of Botany Bay,
- (b) Randwick City Council,
- (c) Wollongong City Council.

#### 4. Section 94A levies

A condition may not be imposed under section 94A of the Environmental Planning and Assessment Act 1979 in relation to development on land within the following areas:

- (a) Port Botany Lease Area,
- (b) Port Kembla Lease Area.

Accordingly, the maximum percentage of the proposed cost of carrying out that development that may be imposed as a levy is nil.

#### 5. Section 94 contributions

A condition may not be imposed under section 94 of the Environmental Planning and Assessment Act 1979 for the provision, extension or augmentation of any public services or public amenities, in relation to development on land within the following areas:

- (a) Port Botany Lease Area,
- (b) Port Kembla Lease Area.

Accordingly, the maximum amount of any such contribution for that development is nil.

#### 6. Pending applications

This Direction extends to an application for a complying development certificate made to a consent authority, but not finally determined, before this Direction takes effect.

#### 7. Interpretation

(1) In this Direction:

- (a) **Port Botany Lease Area** means the area shown edged in red and identified as “Port Botany Lease Area” on the State Environmental Planning Policy (Port Botany and Port Kembla) 2013 Lease Area Map, and
- (b) **Port Kembla Lease Area** means the area shown edged in red and identified as “Port Kembla Lease Area” on the State Environmental Planning Policy (Port Botany and Port Kembla) 2013 Lease Area Map, and
- (c) **State Environmental Planning Policy (Port Botany and Port Kembla) 2013 Lease Area Map** has the same meaning as in State Environmental Planning Policy (Port Botany and Port Kembla) 2013.

(2) Notes in this Direction do not form part of this Direction.

Note: Section 94EC (1A) of the Environmental Planning and Assessment Act 1979 provides as follows:

The imposition of a condition by an accredited certifier as authorised by a contributions plan is subject to compliance with any directions given under section 94E (1) (a), (b) or (d) with which a council would be required to comply if issuing the complying development certificate concerned.

## Roads and Maritime Services

### ROAD TRANSPORT (GENERAL) ACT 2005

Notice under the Road Transport (Mass, Loading and Access) Regulation 2005

GUNDAGAI SHIRE COUNCIL pursuant to Clause 20 of the Road Transport (Mass, Loading and Access) Regulation 2005, hereby amend the Class 2 B-Double Notice 2010, as published in the *NSW Government Gazette* No. 108 on 27 August 2010 at pages 4033 to 4284, as set out in the Schedule of this Notice.

Date: 9 December 2013.

MICHAEL BRADY,  
General Manager,  
Gundagai Shire Council  
(by delegation from the Minister for Roads)

#### SCHEDULE

**1. Citation**

This Notice may be cited as the Gundagai Shire Council B-Double (Amendment) Notice No. 02/2013.

**2. Commencement**

This Notice takes effect on and from the date of publication in the *NSW Government Gazette*.

**3. Effect**

This Notice remains in force up to and including 1 September 2015 unless it is repealed earlier.

**4. Amendment**

Insert the following routes for the council into the table at Appendix 1

Type	Road No.	Road Name	Starting Point	Finishing Point	Conditions
25m	SR39	Maryvale Road	Intersection of Nanangroe Road (50 metres length west to)	Unnamed State Forest service road	



**ROAD TRANSPORT (VEHICLE AND DRIVER MANAGEMENT) ACT 2005**

Notice under Clause 20 the Road Transport (Mass, Loading and Access) Regulation 2005

SINGLETON COUNCIL, pursuant to Clause 20 of the Road Transport (Vehicle and Driver Management) Act 2005 hereby amend the Class 2 B-Double Notice 2010, as published in the New South Wales Government Gazette No. 108 on 27 August 2010, at pages 4033 to 4284, as set out in the Schedule of this notice.

Dated: 3 December 2013.

L. HYAM,  
General Manager,  
Singleton Council  
(by delegation from the Minister for Roads)

---

**SCHEDULE****1. Citation**

This Notice may be cited as Singleton Council Class 2 B-Double (Amendment) Notice No. 4/2013.

**2. Commencement**

This Notice takes effect on the date of gazettal.

**3. Effect**

This Notice remains in force until 1 September 2015 unless it is amended or repealed earlier.

**4. Amendment**

Delete the following route from the table at Appendix 1 under the heading Singleton Council

<i>Type</i>	<i>Road No.</i>	<i>Road Name</i>	<i>Starting Point</i>	<i>Finishing Point</i>	<i>Conditions</i>
25		Boundary Street, Singleton	HW9 New England Highway	Queen Street	No B-Double travel on this route between 8.30am and 9.30am plus 3.00pm and 4.00pm on school days
25		Magpie Street, Singleton	Maison Dieu Road	Galah Crescent	

Insert the following route into the table at Appendix 1 under the heading Singleton Council

<i>Type</i>	<i>Road No.</i>	<i>Road Name</i>	<i>Starting Point</i>	<i>Finishing Point</i>	<i>Conditions</i>
25		Magpie Street, McDougalls Hill	Maison Dieu Road	New England Highway (HW9)	

**ROADS ACT 1993**

Notice of Dedication of Land as Public Road at Wentworth Falls in the Blue Mountains City Council area

Roads and Maritime Services, by its delegate, dedicates the land described in the schedule below as public road under section 10 of the Roads Act 1993.

T D Craig  
Manager, Compulsory Acquisition & Road Dedication  
Roads and Maritime Services

---

**SCHEDULE**

ALL those pieces or parcels of land situated in the Blue Mountains City Council area, Parish of Jamison and County of Cook, shown as:

Lots 23 to 36 and 38 to 42 inclusive Deposited Plan 1122357;

Lots 11 and 12 Deposited Plan 1034305;

Lot 11 Deposited Plan 1037698;

Lots 5 and 6, Section A, Deposited Plan 8845;

Lot 502 Deposited Plan 1122776;

Lot 11 Deposited Plan 622312;

Lots 204, 205 and 206 Deposited Plan 1123077;

Lot 2 Deposited Plan 1144281;

Lot B Deposited Plan 430665;

Lots 409 to 413 inclusive Deposited Plan 1122777;

Lots 317 to 332 inclusive Deposited Plan 1122778;

Lots 16, 17 and 19 Deposited Plan 232195;

Lots 603 and 604 Deposited Plan 1123487; and

Lot 102 Deposited Plan 1123068.

(RMS Papers: SF2012/6770/3; RO SF2012/2419/1)

**ROADS ACT 1993**

Notice of Dedication of Land as Public Road at Ando, Glen Allen and Jincumbilly in the Bombala and Cooma-Monaro Shire Council areas

Roads and Maritime Services, by its delegate, dedicates the land described in schedules 1, 2 and 3 below as public road under section 10 of the Roads Act 1993.

T D Craig  
Manager, Compulsory Acquisition & Road Dedication  
Roads and Maritime Services

---

**SCHEDULE 1**

ALL that piece or parcel of land situated in the Bombala Council area, Parish of Jettiba and County of Wellesley, shown as Lot 14 Deposited Plan 1103894.

**SCHEDULE 2**

ALL those pieces or parcels of land situated in the Cooma-Monaro Shire Council area, Parishes of Jettiba and Thoko and County of Wellesley, shown as Lots 16 and 17 Deposited Plan 1103894.

**SCHEDULE 3**

ALL those pieces or parcels of land situated in the Bombala and Cooma-Monaro Shire Council areas, Parishes of Wellesmore, Jettiba and County of Wellesley, shown as Lots 12, 13 and 15 Deposited Plan 1103894.

(RMS Papers: SF2013/175800/1; RO SF2013/174073)

**ROADS ACT 1993**

Notice of Dedication of Land as Public Road at  
Nimmitabel in the Cooma-Monaro Shire Council area

Roads and Maritime Services, by its delegate, dedicates  
the land described in the schedule below as public road  
under section 10 of the Roads Act 1993.

T D Craig  
Manager, Compulsory Acquisition & Road Dedication  
Roads and Maritime Services

---

**SCHEDULE**

ALL that piece or parcel of land situated in the Cooma-  
Monaro Shire Council area, Parish of Nimmitabel and  
County of Wellesley, shown as Lot 5 Deposited Plan  
234306.

(RMS Papers: SF2013/175800/1; RO SF2013/174074)

**ROADS ACT 1993****LAND ACQUISITION (JUST TERMS  
COMPENSATION) ACT 1991**

Notice of Compulsory Acquisition and Dedication as  
Public Road of Land at Pemulwuy and Wetherill Park  
in the Holroyd City and Fairfield City Council areas

Roads and Maritime Services by its delegate declares,  
with the approval of Her Excellency the Governor, that  
the land described in Schedule 1 below is acquired by  
compulsory process under the provisions of the Land  
Acquisition (Just Terms Compensation) Act 1991 for  
the purposes of the Roads Act 1993 and further  
dedicates the land described in Schedules 1 and 2 below  
as public road under Section 10 of the Roads Act 1993.

T D Craig  
Manager, Compulsory Acquisition & Road Dedication  
Roads and Maritime Services

---

**SCHEDULE 1**

ALL those pieces or parcels of Crown land situated in  
the Holroyd City Council area, Parish of Prospect and  
County of Cumberland shown as:

Lot 202 Deposited Plan 1188822, being part of the land  
in Certificate of Title 317/752051; and

Lot 203 Deposited Plan 1188180, being the whole of the  
land in Certificate of Title 203/1188180.

AND ALSO ALL that piece or parcel of Crown land  
situated in the Fairfield City Council area, Parish of  
Prospect and County of Cumberland shown as:

Lot 204 Deposited Plan 1188180, being the whole of the  
land in Certificate of Title 204/1188180.

---

**SCHEDULE 2**

ALL that piece or parcel of land situated in the Holroyd  
City Council area, Parish of Prospect and County of  
Cumberland shown as:

Lot 108 Deposited Plan 1173277, being the whole of the  
land in Certificate of Title 108/1173277.

(RMS Papers: SF2013/172454; RO SF2013/145765)

## Department of Trade and Investment, Regional Infrastructure and Services

### MINERALS

NOTICE is given that the following applications have been received:

#### EXPLORATION LICENCE APPLICATIONS

(T13-1205)

No. 4943, THOMSON RESOURCES LTD (ACN 138 358 728), area of 32 units, for Group 1, dated 4 December 2013. (Cobar Mining Division).

(T13-1206)

No. 4944, SILVER CITY MINERALS LIMITED (ACN 130 933 309), area of 22 units, for Group 1, dated 9 December 2013. (Broken Hill Mining Division).

(T13-1207)

No. 4945, RIVERSTON TIN PTY LTD (ACN 164 404 988), area of 64 units, for Group 1, dated 9 December 2013. (Orange Mining Division).

The Hon. ANTHONY ROBERTS, M.P.,  
Minister for Resources and Energy

NOTICE is given that the following applications have been granted:

#### EXPLORATION LICENCE APPLICATIONS

(T13-1114)

No. 4852, now Exploration Licence No. 8205, HILL END GOLD LIMITED (ACN 072 692 365), Counties of Phillip and Wellington, Map Sheet (8832), area of 9 units, for Group 1, dated 26 November 2013, for a term until 26 November 2016.

(T13-1115)

No. 4853, now Exploration Licence No. 8206, HILL END GOLD LIMITED (ACN 072 692 365), County of Wellington, Map Sheet (8732, 8832), area of 8 units, for Group 1, dated 26 November 2013, for a term until 26 November 2016.

The Hon. ANTHONY ROBERTS, M.P.,  
Minister for Resources and Energy

NOTICE is given that the following applications have been withdrawn:

#### EXPLORATION LICENCE APPLICATION

(T13-1200)

No. 4939, JODAMA PTY LTD (ACN 095 440 547), County of Roxburgh, Map Sheet (8831). Withdrawal took effect on 3 December 2013.

#### MINING LEASE APPLICATION

(T12-1519)

Orange No. 448, LITHGOW COAL COMPANY PTY LIMITED (ACN 073 632 952), Parish of Ben Bullen, County of Roxburgh, (8931-3-N). Withdrawal took effect on 2 December 2013.

The Hon. ANTHONY ROBERTS, M.P.,  
Minister for Resources and Energy

NOTICE is given that the following applications for renewal have been received:

(13-4016)

Exploration Licence No. 6357, COBAR OPERATIONS PTY LTD (ACN 103 555 853), area of 12 units. Application for renewal received 4 December 2013.

(07-0361)

Exploration Licence No. 6967, CRISTAL MINING AUSTRALIA LIMITED (ACN 009 247 858), area of 195 units. Application for renewal received 9 December 2013.

(07-0349)

Exploration Licence No. 6971, NIMROD RESOURCES LIMITED (ACN 130 842 063), area of 50 units. Application for renewal received 6 December 2013.

(12-0962)

Exploration Licence No. 6979, CARPENTARIA EXPLORATION LIMITED (ACN 095 117 981), area of 62 units. Application for renewal received 5 December 2013.

(T09-0070)

Exploration Licence No. 7423, FORTIUS MINES PTY LTD (ACN 140 151 917), area of 62 units. Application for renewal received 2 December 2013.

The Hon. ANTHONY ROBERTS, M.P.,  
Minister for Resources and Energy

### RENEWAL OF CERTAIN AUTHORITIES

NOTICE is given that the following authorities have been renewed:

(12-3676)

Authorisation No. 404, CENTENNIAL MANDALONG PTY LIMITED (ACN 101 508 892), County of Northumberland, Map Sheet (9131), area of 2143 hectares, for a further term until 31 July 2017. Renewal effective on and from 22 October 2013.

(Z06-0070)

Exploration Licence No. 6591, CAPITAL MINING LIMITED (ACN 104 551 171), County of Gipps, Map Sheet (8430), area of 12 units, for a further term until 28 June 2014. Renewal effective on and from 19 November 2013.

(Z12-1606)

Exploration Licence No. 7517, COALPAC PTY LIMITED (ACN 003 558 914), Counties of Cook and Roxburgh, Map Sheet (8931), area of 1803 hectares, for a further term until 16 April 2014. Renewal effective on and from 18 November 2013.

The Hon. ANTHONY ROBERTS, M.P.,  
Minister for Resources and Energy

**CANCELLATION OF AUTHORITY AT  
REQUEST OF HOLDER**

NOTICE is given that the following authority has been cancelled:

(T10-0117)

Exploration Licence No. 7606, EMX EXPLORATION PTY LTD (ACN 139 612 427), County of Mootwingee and County of Yantara, Map Sheet (7337), area of 49 units. Cancellation took effect on 3 December 2013.

The Hon. ANTHONY ROBERTS, M.P.,  
Minister for Resources and Energy

---

**PART CANCELLATION**

NOTICE is given that the following authority has been cancelled in part:

(T12-1136)

Exploration Licence No. 8011, THOMSON RESOURCES LTD (ACN 138 358 728).

Description of area cancelled:

An area of 42 units has been cancelled. For further information contact Titles Branch.

Part cancellation took effect on 19 November 2013.

The authority now embraces an area of 58 units.

The Hon. ANTHONY ROBERTS, M.P.,  
Minister for Resources and Energy

NOTICE is given that the following applications have been received:

**REQUEST FOR TRANSFER OF AUTHORITY**

(07/0086)

Exploration Licence No. 6803, ARASTRA EXPLORATION PTY LTD, (ACN 085 025 798) to EMX EXPLORATION PTY LTD, (ACN 139 612 427), County of Yungnulgra, area of 53 units. Application for Transfer was received on 5 November 2013.

(13/3939)

Exploration Licence No. 6955, ISABELLA MINERALS PTY LTD, (ACN 125 035 841) to PEELWOOD PTY LTD, (ACN 158 043 059), County of Georgiana, area of 6 units. Application for Transfer was received on 4 November 2013.

(13/3939)

Exploration Licence No. 2934, ISABELLA MINERALS PTY LTD, (ACN 125 035 841) to PEELWOOD PTY LTD, (ACN 158 043 059), County of Georgiana, area of 6 units. Application for Transfer was received on 4 November 2013

(13/3939)

Exploration Licence No. 6831, ISABELLA MINERALS PTY LTD, (ACN 125 035 841) to PEELWOOD PTY LTD, (ACN 158 043 059), County of Georgiana, area of 12 units. Application for Transfer was received on 4 November 2013

The Hon. ANTHONY ROBERTS, M.P.,  
Minister for Resources and Energy

## PRIMARY INDUSTRIES

**BELGENNY FARM**

Retrospective Instrument of Appointment of Trustees of the Belgenny Farm Trust

I, KATRINA ANN HODGKINSON, M.P., Minister for Primary Industries, pursuant to the clause of the Belgenny Farm Trust Deed dated 24 May 1993 (as amended) specified in Column 1 of the Schedule to this instrument, hereby appoint the person named opposite in Column 2 of the Schedule to this instrument, as a trustee of the Belgenny Farm Agricultural Heritage Centre Trust for a term commencing on 1 May 2012 until the date of this appointment.

## SCHEDULE

<i>Column 1</i>	<i>Column 2</i>
7 (a)	Cameron ARCHER
7 (h)	Roger GILES
7 (c)	Mark STANHAM

Dated this 22nd day of November 2013.

KATRINA ANN HODGKINSON, M.P.,  
Minister for Primary Industries

**BELGENNY FARM**

Instrument of Appointment of Trustees of the Belgenny Farm Trust

I, KATRINA ANN HODGKINSON, M.P., Minister for Primary Industries, pursuant to the clause of the Belgenny Farm Trust Deed dated 24 May 1993 (as amended) specified in Column 1 of the Schedule to this instrument, hereby appoint the person named opposite in Column 2 of the Schedule to this instrument, as a trustee of the Belgenny Farm Agricultural Heritage Centre Trust for a term commencing on the date in Column 3 of the Schedule to this instrument until 30 November 2014.

## SCHEDULE

<i>Column 1</i>	<i>Column 2</i>	<i>Column 3</i>
7 (a)	Cameron ARCHER	Date of appointment
7 (h)	Kate Lorimer-WARD	Date of appointment
7 (j)	Roger GILES	Date of appointment
7 (c)	Jodie DEAN	Date of appointment
7 (f)	Mark STANHAM	Date of appointment
7 (d)	Therese FEDELI	Date of appointment
7 (j)	Steve WHITE	Date of appointment
7 (e)	Scott HILL	Date of appointment

Dated this 22nd day of November 2013.

KATRINA ANN HODGKINSON, M.P.,  
Minister for Primary Industries

**ANIMAL DISEASES AND ANIMAL PESTS (EMERGENCY OUTBREAKS) ACT 1991**

## Section 28

2nd Further Extension of Importation Order – Abalone (No. 10)

I, JULIET ANNE CORISH, Deputy Chief Veterinary Officer, with the powers the Minister has delegated to me pursuant to section 67 of the Animal Diseases and Animal Pests (Emergency Outbreaks) Act 1991 ('the Act') and pursuant to sections 28 and 29 of the Act extend the operation of the importation order titled "Importation Order – Abalone (No. 10)" dated 20 September 2013 and published in the *NSW Government Gazette* No. 115 on 23 September 2013 at pages 4177-4179 for a further period of 30 days from the date this notice is published in the Gazette.

Dated this 10th day of December 2013.

JULIET ANNE CORISH,  
Deputy Chief Veterinary Officer

Note: The importation order titled "Importation Order – Abalone (No. 10)" dated 20 September 2013, was previously extended by the extension notice titled "Further Extension of Importation Order – Abalone (No. 10)" dated 12 November 2013 and published in *NSW Government Gazette* No. 157 on 15 November 2013 at page 5280.

**Emergency Animal Disease Outbreak (Hendra Virus) Instrument of Revocation 2013**

under the

Animal Diseases and Animal Pests (Emergency Outbreaks) Act 1991

I, MICHAEL BULLEN, Acting Director-General of the Department of Primary Industries, with the powers the Minister has delegated to me under section 67 of the Animal Diseases and Animal Pests (Emergency Outbreaks) Act 1991 ('the Act') and pursuant to section 76 of the Act and section 43 of the Interpretation Act 1987, make the following Instrument of Revocation.

Dated this 8th day of December 2013.

MICHAEL BULLEN,  
Acting Director General,  
Department of Primary Industries,  
(an office within the Department of Trade and Investment, Regional Infrastructure and Services)

**1. Name of Instrument**

This Instrument is the Emergency Animal Disease Outbreak (Hendra Virus) Instrument of Revocation 2013.

**2. Commencement**

This Instrument commences on the date on which it is signed.

**3. Revocation**

Pursuant to section 76 of the Act, the Order titled "Certification that an Outbreak of the Emergency Animal Disease Hendra Virus exists in part of New South Wales", dated 15 July 2013 and published in *NSW Government Gazette* No. 91 on 15 July 2013 at page 3497 is revoked, as is any Order revived as a result of this revocation.



**FISHERIES MANAGEMENT ACT 1994**

Instrument of Determination –  
Total Allowable Catch for Abalone

I, KATRINA ANN HODGKINSON, M.P., Minister for Primary Industries, pursuant to section 33 of the Fisheries Management Act 1994 (“the Act”), provide notice that the Total Allowable Catch Setting and Review Committee established under section 26 of the Act:

1. pursuant to sections 28 and 33 of the Act, revokes the determination titled “Instrument of Determination – Total Allowable Catch for Abalone” dated 30 June 2013 and published in *NSW Government Gazette* No. 86 of 3 July 2013 at page 3299 and any determination revived as a result of this revocation; and
2. pursuant to section 28 of the Act and Clause 14 of the Appendix to the Fisheries Management (Abalone Share Management Plan) Regulation 2000, determines that the total allowable catch for abalone for the fishing period beginning 1 January 2014 and ending 31 December 2014 (both dates inclusive) is 125 tonnes.

This Instrument of Determination takes effect on 1 January 2014.

Dated this 6th day of December 2013.

KATRINA ANN HODGKINSON, M.P.,  
Minister for Primary Industries

**PLANT DISEASES (BANANA BUNCHY TOP VIRUS AND PANAMA DISEASE) ORDER 2013**

under the

Plant Diseases Act 1924

I, BRUCE MORGAN CHRISTIE, Executive Director, Biosecurity NSW, with the delegated authority of the Minister for Primary Industries in pursuance of section 3A of the Plant Diseases Act 1924 (“the Act”) and in pursuance of sections 3 (2) and 5A of the Act, for the purpose of lessening the risk of the diseases Banana Bunchy Top Virus and Panama Disease and preventing those diseases being harboured, make the following Order.

Dated this 5th day of December 2013.

BRUCE MORGAN CHRISTIE,  
Executive Director, Biosecurity NSW,  
Department of Primary Industries  
(an office within the Department of Trade and  
Investment, Regional Infrastructure and Services)

**Plant Diseases (Banana Bunchy Top Virus and Panama Disease) Order 2013**

under the

Plant Diseases Act 1924

**1. Name of Order**

This Order is the Plant Diseases (Banana Bunchy Top Virus and Panama Disease) Order 2013.

**2. Commencement**

This Order commences on the date it is published in the *NSW Government Gazette*.

**3. Definitions**

In this Order:

**appropriate person** means:

- (a) an owner or occupier of land or premises on which Musaceae plants are grown, or
- (b) a person in possession of Musaceae propagative material.

**banana aphid** means the pest *Pentalonia nigronervosa*.

**Banana Bunchy Top Virus** means the virus belonging to the genus *Babuvirus*, family Nanoviridae that infects *Musaceae* spp. causing the symptoms commonly referred to as bunchy top.

**Clean Planting Material Scheme** means the tissue culture and nursery accreditation scheme administered jointly by the Australian Banana Grower’s Council and the State and Territory governments of New South Wales, the Northern Territory, Queensland and Western Australia.

**Certification Assurance Arrangement** means an arrangement approved by the Department which enables a business accredited under the arrangement to certify that certain quarantine requirements have been satisfied for the movement of host produce to interstate and intrastate markets.

*Note:* The Production, inspection and dispatch of Banana host produce within the NSW Banana Protected Area for the cut flower trade (CA-08) is an example of a Certification Assurance Arrangement.

**Musaceae plant** means a plant of the family *Musaceae*.

**Musaceae plant product** means any plant product derived from a Musaceae plant but does not include processed food or fibre products.

**Musaceae propagative material** means any Musaceae plant or part of a Musaceae plant to be used for propagation or planting, and includes an individual organism of the family *Musaceae* and mats consisting of several pseudo stems connected by vascular tissue.

**Panama disease** means the disease caused by the fungus *Fusarium oxysporum* f.sp. *cubense*.

**Plant Health Assurance Certificate** means a certificate (known as a Plant Health Assurance Certificate) issued by a business accredited under a Certification Assurance Arrangement.

**Plant Health Certificate** means a document (known as a Plant Health Certificate) issued by:

- (a) an inspector or person authorised under section 11 (3) of the Act; or
- (b) a person authorised to issue such a certificate under a law of another State or Territory that relates to plant health biosecurity.

**the Act** means the Plant Diseases Act 1924.

*Note:* **Department** and **plant** have the same meaning as in the Act.

**4. Revocation of Order OR102**

Pursuant to sections 3 (2) and 5A of the Act, the Order titled “Order OR102 Treatment and eradication of banana diseases and pests within the NSW Banana Protected Area” published in *NSW Government Gazette* No. 21 on 23 January 2009 at pages 461-463 is revoked, as is any Order revived as a result of this revocation.

## 5. Application of Order

- (1) Pursuant to section 5A (2) (a) of the Act, this Order is limited in its application to the Banana Protected Area being that part of the State specified in Schedule 1.
- (2) The map in Schedule 2 is for information purposes and does not limit the description of the Banana Protected Area in Schedule 1.

## 6. Prohibitions on the movement and planting of Musaceae propagative material

- (1) Pursuant to section 5A (1) (a) of the Act, an appropriate person must ensure that Musaceae propagative material is not moved into or planted within the local government areas of Bellingen, Clarence Valley, Coffs Harbour, Kyogle, Nambucca, Richmond Valley or that part of the Kempsey local government area described in Schedule 1, if the Musaceae propagative material has been sourced from within the local government areas of Ballina, Byron, Lismore or Tweed.
- (2) Pursuant to section 5A (1) (a) of the Act and subject to subclause (1) above, an appropriate person must ensure that Musaceae propagative material is not planted or moved within the Banana Protected Area unless:
  - (a) an inspector or person authorised pursuant to section 11 (3) of the Act has been notified in writing of the proposed movement or planting; and
  - (b) written acknowledgement of the notification referred to in subclause (a) above has been issued by an inspector or person authorised pursuant to section 11 (3) of the Act within the previous six months; and
  - (c) the Musaceae propagative material:
    - i. is tissue culture produced in accordance with the requirements of the Clean Planting Material Scheme; or
    - ii. a plantlet from tissue culture propagated by a nursery within the Banana Protected Area that is accredited under the Clean Planting Material Scheme; or
    - iii. has been sourced from an area within the Banana Protected Area that is at least 1000m from an infestation of Banana Bunchy Top Virus; and
  - (d) the Musaceae propagative material has been sourced from an area not known to be infested with Panama disease.
- (3) The written notification referred to in subclause (2) (a) must include the following details:
  - (a) The full name, postal or email address and contact telephone number of the person proposing to plant or move the Musaceae propagative material; and
  - (b) The full name, postal or email address and contact telephone number of the person who is to supply the Musaceae propagative material; and
  - (c) The physical address, including lot and deposited plan number, where the Musaceae propagative material that is proposed to be moved or planted will be sourced from; and

- (d) The physical address, including lot and deposited plan number, where the Musaceae propagative material is proposed to be moved to or planted; and
- (e) The variety and number of each variety of Musaceae propagative material that is proposed to be moved or planted.

- (4) Subclause (2) (d) does not apply to the proposed movement or planting of Musaceae propagative material within the local government areas of Byron and Tweed if the propagative material is of a Panama disease resistant variety.

## 7. Land to be kept free of vegetation

Pursuant to section 5A (1) (a) of the Act, an appropriate person must ensure that the ground within one (1) metre of Musaceae propagative material is kept free of all vegetation higher than 30 centimetres.

## 8. Destruction of Banana aphids and infected Musaceae plants

Pursuant to section 5A (1) (a) of the Act, if an appropriate person is aware or ought to be aware that Musaceae propagative material is infected with Banana Bunchy Top Virus, the appropriate person must ensure that:

- (a) all banana aphids infesting the Musaceae propagative material are destroyed within three (3) days; and
- (b) immediately following the destruction of the banana aphids, the infected Musaceae propagative material is destroyed.

## 9. Limitations on the movement of Musaceae plant product

- (1) An appropriate person must ensure that Musaceae plant product is not moved within or out of the Banana Protected Area unless:
  - (a) the Musaceae plant product is fruit, bells or leaves of a non-seeded Musaceae species and is free of Banana Bunchy Top Virus and soil; or
  - (b) the Musaceae plant product is fruiting pseudo stems, bells or leaves of a seeded Musaceae species, is free of Banana Bunchy Top Virus and soil, and is accompanied by a Plant Health Certificate or a Plant Health Assurance Certificate issued under a Certification Assurance Arrangement.
- (2) In this clause, *appropriate person* includes a person in possession of Musaceae plant product.

### SCHEDULE 1

#### Banana Protected Area

The Local Government Areas of:

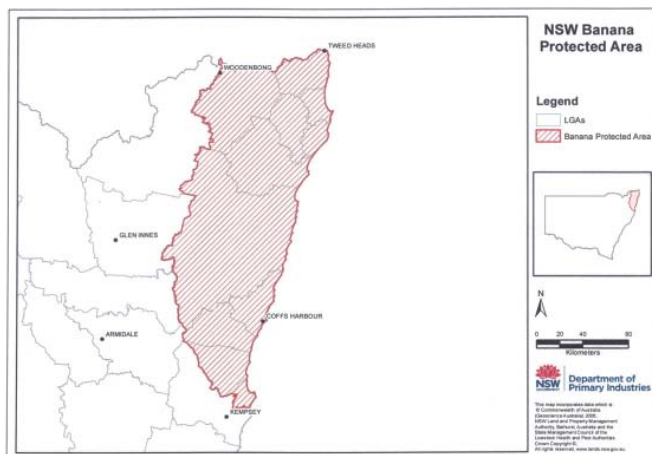
Ballina	Bellingen	Byron
Clarence Valley	Coffs Harbour	Kyogle
Lismore	Nambucca	Richmond Valley
Tweed		

and

that part of the Kempsey Local Government Area that is comprised of the parishes of:

1. Clybucca, Yarrahapinni, Cooroobongatti, and Barryaganyatti within the County of Dudley; and
2. The parish of Arakoon within the County of Macquarie.

SCHEDULE 2  
Map of Banana Protected Area



Note: The Department's reference for this Order is OR117.  
The maximum penalty for an offence under section 26 (1) of the Act is currently \$11 000.  
For further information contact the Department of Primary Industries on (02) 6391 3384.

PLANT DISEASES (ORANGE STEM PITTING  
STRAINS OF TRISTEZA VIRUS) ORDER 2013

ERRATUM

THE Plant Diseases (Orange Stem Pitting Strains of Tristeza Virus) Order 2013 under the Plant Diseases Act 1924 published in the *NSW Government Gazette* No. 159 of 22 November 2013, folio 5323, contained an error in the date referred to in paragraph 2 of that Order –

Paragraph 2 of that Order refers to:

“30th day of November 2013”

this is incorrect. This should read:

“30th day of October 2013”

This erratum now corrects that error and the gazettal date remains 22 November 2013.

---

**LANDS**

---

**ARMIDALE CROWN LANDS OFFICE**  
**108 Faulkner Street (PO Box 199A), Armidale NSW 2350**  
**Phone: (02) 6770 3100      Fax (02) 6771 5348**

**NOTICE OF PURPOSE OTHER THAN THE  
DECLARED PURPOSE PURSUANT TO SECTION  
34A(2) OF THE CROWN LANDS ACT 1989**

PURSUANT to section 34A(2)(b) of the Crown Lands Act 1989, the Crown reserve with the declared public purpose specified in Column 2 of the Schedules, is to be used or occupied for a purpose other than the declared purpose specified in Column 1 of the Schedules.

ANDREW STONER, M.P.,  
Minister for Regional Infrastructure and Services

---

**SCHEDULE 1**

<i>Column 1</i>	<i>Column 2</i>
Grazing (Relevant Interest - Section 34A Licence - RI 514898).	Reserve No.: 85377. Public Purpose: Public recreation. Notified: 25 June 1965. File No.: 13/10043.

---

**SCHEDULE 2**

<i>Column 1</i>	<i>Column 2</i>
Grazing (Relevant Interest - Section 34A Licence - RI 514898).	Reserve No.: 96073. Public Purpose: Future public requirements. Notified: 11 June 1982. File No.: 13/10043.

---

**SCHEDULE 3**

<i>Column 1</i>	<i>Column 2</i>
Grazing (Relevant Interest - Section 34A Licence - RI 514898).	Dedication No.: 1000691. Public Purpose: General cemetery. Notified: 1 October 1895. File No.: 13/10043.

---

**GRAFTON OFFICE**  
**49-51 Victoria Street, Grafton NSW 2460**  
**(PO Box 2185, Dangar NSW 2309)**  
**Phone: 1300 886 235      Fax: (02) 6642 5375**

**NOTIFICATION OF CLOSING OF A ROAD**

IN pursuance of the provisions of the Roads Act 1993, the road hereunder described is closed and the lands comprised therein cease to be public road and the rights of passage and access that previously existed in relation to the road is extinguished. Upon closing, title to the land, comprising the former public road, vests in the body specified in the Schedule hereunder.

ANDREW STONER, M.P.,  
Minister for Regional Infrastructure and Services

Description

*Parish – Tyndale; County – Clarence;  
Land District – Grafton; L.G.A. – Clarence Valley*

Road Closed: Lot 1, DP 1190593.

File No.: GF05 H 442.

Schedule

On closing, the land within Lot 1, DP 1190593 remains vested in the State of New South Wales as Crown land.

Description

*Parish – Broadwater; County – Rous;  
Land District – Lismore; L.G.A. – Ballina*

Road Closed: Lots 10-11, DP 1150046 (Lot 10 revoked this day from Reserve 755691 for future public requirements, notified 29th June 2007).

File No.: GF02 H 413.

Schedule

On closing, the land within Lots 10-11, DP 1150046 remains vested in the State of New South Wales as Crown land.

Description

*Parishes – Mount Pleasant and Tun Cooley;  
County – Stapylton;  
Land District – Moree; L.G.A. – Moree Plains*

Road Closed: Lots 1-2, DP 1187975.

File No.: ME06 H 130.

Schedule

On closing, the land within Lots 1-2, DP 1187975 remains vested in the State of New South Wales as Crown land.

Description

*Parish – Narrabri; County – Nandewar;  
Land District – Narrabri; L.G.A. – Narrabri*

Road Closed: Lot 1, DP 1190633.

File No.: 13/04307.

Schedule

On closing, the land within Lot 1, DP 1190633 remains vested in the State of New South Wales as Crown land.

Description

*Parish – Narrabri; County – Nandewar;  
Land District – Narrabri; L.G.A. – Narrabri*

Road Closed: Lot 2, DP 1190634.

File No.: 13/04307.

Schedule

On closing, the land within Lot 2, DP 1190634 remains vested in the State of New South Wales as Crown land.

Description

*Parishes – Manamoi and Dobikin; County – Jamison;  
Land District – Narrabri; L.G.A. – Narrabri*

Road Closed: Lot 7, DP 1188534 and Lot 6, DP 1188719.

File No.: ME05 H 325.

Schedule

On closing, the land within Lot 7, DP 1188534 and Lot 6, DP 1188719 remains vested in the State of New South Wales as Crown land.

Description

*Parish – Tippereena; County – Nandewar;  
Land District – Narrabri; L.G.A. – Narrabri*

Road Closed: Lots 1-2, DP 1190376.

File No.: 13/03850.

Schedule

On closing, the land within Lots 1-2, DP 1190376 remains vested in the State of New South Wales as Crown land.

Description

*Parish – Bald Nob; County – Gough;  
Land District – Glen Innes;  
L.G.A. – Glen Innes Severn Shire*

Road Closed: Lot 1, DP 1188117.

File No.: 07/2544.

Schedule

On closing, the land within Lot 1, DP 1188117 remains vested in the State of New South Wales as Crown land.

Description

*Parish – Bald Nob; County – Gough;  
Land District – Glen Innes;  
L.G.A. – Glen Innes Severn Shire*

Road Closed: Lot 2, DP 1188117.

File No.: 07/2544.

Schedule

On closing, the land within Lot 2, DP 1188117 remains vested in the State of New South Wales as Crown land.



## Description

*Parish – Batlow; County – Wynyard;  
Land District – Tumut; L.G.A. – Tumut*

Road Closed: Lot 1, DP 1190195.

File No.: WA07 H 442.

## Schedule

On closing, the land within Lot 1, DP 1190195 remains vested in the State of New South Wales as Crown land.

## Description

*Parish – Wollumbin; County – Rous;  
Land District – Murwillumbah; L.G.A. – Tweed*

Road Closed: Lots 1-2, DP 1190806.

File No.: 07/5099.

## Schedule

On closing, the land within Lots 1-2, DP 1190806 remains vested in the State of New South Wales as Crown land.

## Description

*Parish – Wollumbin; County – Rous;  
Land District – Murwillumbah; L.G.A. – Tweed*

Road Closed: Lot 1, DP 1190850.

File No.: 07/3215.

## Schedule

On closing, the land within Lot 1, DP 1190850 remains vested in the State of New South Wales as Crown land.

## Description

*Parish – Hillas; County – Wynyard;  
Land District – Tumbarumba; L.G.A. – Tumut*

Road Closed: Lot 1, DP 1190082 (subject to right of carriageway 30.175 wide created by DP 1190082).

File No.: WA06 H 163.

## Schedule

On closing, the land within Lot 1, DP 1190082 remains vested in the State of New South Wales as Crown land.

## Description

*Parishes – Wondalga and Adelong; County – Wynyard;  
Land District – Tumut; L.G.A. – Tumut*

Road Closed: Lot 1, DP 1189086.

File No.: WA07 H 457.

## Schedule

On closing, the land within Lot 1, DP 1189086 remains vested in the State of New South Wales as Crown land.

## Description

*Parish – Bingara; County – Murchison;  
Land District – Bingara; L.G.A. – Gwydir*

Road Closed: Lot 3, DP 1189359.

File No.: ME05 H 140.

## Schedule

On closing, the land within Lot 3, DP 1189359 remains vested in the State of New South Wales as Crown land.

## Description

*Parish – Lorne; County – Macquarie;  
Land District – Port Macquarie;  
L.G.A. – Port Macquarie-Hastings*

Road Closed: Lot 1, DP 1189435 (subject to easement/right of carriageway created by Deposited Plan 1189435).

File No.: 07/4173.

## Schedule

On closing, the land within Lot 1, DP 1189435 remains vested in the State of New South Wales as Crown land.

## Description

*Parish – Mannus; County – Selwyn;  
Land District – Tumbarumba; L.G.A. – Tumbarumba*

Road Closed: Lot 1, DP 1190374.

File No.: WA07 H 195.

## Schedule

On closing, the land within Lot 1, DP 1190374 remains vested in the State of New South Wales as Crown land.

## Description

*Parish – Moorabark; County – Macquarie;  
Land District – Forbes River;  
L.G.A. – Port Macquarie-Hastings*

Road Closed: Lot 1, DP 1183222 (subject to restriction as to use of land Deposited Plan 1183222).

File No.: TE06 H 232.

## Schedule

On closing, the land within Lot 1, DP 1183222 remains vested in the State of New South Wales as Crown land.

## Description

*Parish – Cookardinia; County – Goulburn;  
Land District – Albury; L.G.A. – Greater Hume*

Road Closed: Lot 1, DP 1189054.

File No.: 13/11445.

## Schedule

On closing, the land within Lot 1, DP 1189054 remains vested in the State of New South Wales as Crown land.

## Description

*Parish – Ellangowan; County – Richmond;  
Land District – Casino; L.G.A. – Richmond Valley*

Road Closed: Lot 1, DP 1147905.

File No.: GF05 H 753.

## Schedule

On closing, the land within Lot 1, DP 1147905 remains vested in the State of New South Wales as Crown land.



## Description

*Parish – Guy Fawkes; County – Clarke;  
Land District – Armidale; L.G.A. – Guyra*

Road Closed: Lot 1, DP 1182619.  
File No.: 08/7309.

## Schedule

On closing, the land within Lot 1, DP 1182619 remains vested in the State of New South Wales as Crown land.

### REVOCATION OF RESERVATION OF CROWN LAND

PURSUANT to section 90 of the Crown Lands Act 1989, the reservation of Crown land specified in Column 1 of the Schedule hereunder, is revoked to the extent specified opposite thereto in Column 2 of the Schedule.

ANDREW STONER, M.P.,  
Minister for Regional Infrastructure and Services

## SCHEDULE

<i>Column 1</i>	<i>Column 2</i>
Land District: Lismore. Local Government Area: Ballina Shire Council. Locality: Parish Broadwater, County Rous. Reserve No.: 755691. Public Purpose: Future public requirements. Notified: 29 June 2007. Lot 7005, DP No. 1113625#, Parish Broadwater, County Rous. Lot 7004, DP No. 1113600#, Parish Broadwater, County Rous. Lot 10, DP No. 1150046, Parish Broadwater, County Rous. File No.: GF02 H 413.	The part being Lot 10, DP No. 1150046, Parish Broadwater, County Rous, of an area of 3954 square metres.

Note: On revocation, the land within Lot 10, DP 1150046 remains vested in the State of New South Wales as Crown Land.

Disclaimer: Please note that the above Lot numbers marked # are for Departmental use only.

### DISSOLUTION OF RESERVE TRUST

PURSUANT to section 92(3) of the Crown Lands Act 1989, the reserve trust specified in Column 1 of the Schedules hereunder, which was established in respect of the reserve specified opposite thereto in Column 2 of the Schedules, is dissolved.

ANDREW STONER, M.P.,  
Minister for Regional Infrastructure and Services

## SCHEDULE 1

<i>Column 1</i>	<i>Column 2</i>
Old Library Reserve Trust.	Dedication No.: 540014. Public Purpose: Town hall site. Notified: 11 October 1895. File No.: GF87 R 32.

## SCHEDULE 2

<i>Column 1</i>	<i>Column 2</i>
Old Tintenbar Council Chambers Reserve Trust.	Reserve No.: 57675. Public Purpose: Municipal purposes. Notified: 12 December 1924. File No.: GF03 R 35.

### NOTICE OF PURPOSE OTHER THAN THE DECLARED PURPOSE PURSUANT TO SECTION 34A(2) OF THE CROWN LANDS ACT 1989

PURSUANT to section 34A(2)(b) of the Crown Lands Act 1989, the Crown reserve with the declared public purpose specified in Column 2 of the Schedules, is to be used or occupied for a purpose other than the declared purpose specified in Column 1 of the Schedules.

ANDREW STONER, M.P.,  
Minister for Regional Infrastructure and Services

## SCHEDULE 1

<i>Column 1</i>	<i>Column 2</i>
Grazing (Relevant Interest - S34A Licence 520996).	Reserve No.: 755687. Public Purpose: Future public requirements. Notified: 29 June 2007. File No.: 13/13059.

## SCHEDULE 2

<i>Column 1</i>	<i>Column 2</i>
Retaining Wall, Slipway, Walkway, Pontoon and Ramp (Relevant Interest - Section 34A Licence - RI 517156).	Reserve No.: 1012188. Public Purpose: Access and public requirements, tourism purposes and environmental and heritage conservation. Notified: 18 August 2006. File No.: 13/11536.

Note: Existing reservations under the Crown Lands Act are not revoked.

## SCHEDULE 3

<i>Column 1</i>	<i>Column 2</i>
Retaining Wall, Slipway, Walkway, Pontoon and Ramp (Relevant Interest - Section 34A Licence - RI 517156).	Reserve No.: 56146. Public Purpose: Generally. Notified: 11 May 1923. File No.: 13/11536.

## SCHEDULE 4

<i>Column 1</i>	<i>Column 2</i>
Retaining Wall, Slipway, Walkway, Pontoon and Ramp (Relevant Interest - Section 34A Licence - RI 517156).	Reserve No.: 1011268. Public Purpose: Future public requirements. Notified: 3 February 2006. File No.: 13/11536.

**ASSIGNMENT OF CORPORATE NAME OF  
RESERVE TRUST**

PURSUANT to Clause 4(3), of Schedule 8 of the Crown Lands Act 1989, the name specified in Column 1 of the Schedule hereunder, is assigned to the reserve trust constituted as trustee for the reserve specified in Column 2 of the Schedule.

ANDREW STONER, MP.,  
Minister for Regional Infrastructure and Services

**SCHEDULE**

<i>Column 1</i>	<i>Column 2</i>
Bellwood Public Recreation (R91439) Reserve Trust.	Reserve: No.: 91439. For: Public recreation. Notified: 4 May 1979. File No.: GF79 R 28.

**HAY OFFICE**  
**126 Lachlan Street (PO Box 182), Hay NSW 2711**  
**Phone: (02) 6990 1800      Fax: (02) 6993 1135**

**NOTICE OF PURPOSE OTHER THAN THE  
DECLARED PURPOSE PURSUANT TO SECTION  
34A(2) OF THE CROWN LANDS ACT 1989**

PURSUANT to section 34A(2)(b) of the Crown Lands Act 1989, the Crown reserve with the declared public purpose specified in Column 2 of the Schedule, is to be used or occupied for a purpose other than the declared purpose specified in Column 1 of the Schedule.

ANDREW STONER, M.P.,  
Minister for Regional Infrastructure and Services

SCHEDULE

<i>Column 1</i>	<i>Column 2</i>
Grazing (Relevant Interest - Section 34A Licence - RI 489422).	Reserve No.: 1028248. Public Purpose: Nature conservation. Notified: 2 July 2010. File No.: 11/09368.

**APPOINTMENT OF RESERVE TRUST AS TRUSTEE  
OF A RESERVE**

PURSUANT to section 92(1) of the Crown Lands Act 1989, the reserve trust specified in Column 1 of the Schedule hereunder, is appointed as trustee of the reserve specified opposite thereto in Column 2 of the Schedule.

ANDREW STONER, M.P.,  
Minister for Regional Infrastructure and Services

SCHEDULE

<i>Column 1</i>	<i>Column 2</i>
Berrigan Council Crown Reserves Reserve Trust.	Reserve No.: 92346. Public Purpose: Future public requirements, cemetery and crematorium. Notified: 16 May 1980. File No.: 13/13510.

**ORDER – AUTHORISATION OF ADDITIONAL  
PURPOSE UNDER S121A**

PURSUANT to s121A of the Crown Lands Act 1989, I authorise by this Order, the purpose specified in Column 1 to be an additional purpose to the declared purpose of the reserves specified opposite thereto in Column 2 of the Schedule.

ANDREW STONER, M.P.,  
Minister for Regional Infrastructure and Services

SCHEDULE

<i>Column 1</i>	<i>Column 2</i>
Cemetery and Crematorium.	Reserve No.: 92346. Public Purpose: Future public requirements. Notified: 16 May 1980. File No.: 13/13510.

**MAITLAND OFFICE**  
**141 Newcastle Road, East Maitland NSW 2323**  
**(PO Box 2215, Dangar NSW 2309)**  
**Phone: (02) 1300 886 235 Fax: (02) 4934 2252**

**ROADS ACT 1993**

**ORDER**

Transfer of a Crown Road to a Council

IN pursuance of the provisions of section 151, Roads Act 1993, the Crown road specified in Schedule 1 is transferred to the Roads Authority specified in Schedule 2 hereunder, as from the date of publication of this notice and as from that date, the road specified in Schedule 1 ceases to be a Crown road.

ANDREW STONER, M.P.,  
Minister for Regional Infrastructure and Services

**SCHEDULE 1**

*Parish – Kincumber; County – Northumberland;  
Land District – Gosford;  
Local Government Area – Gosford*

The Crown section of public road being Karuk Road, approximately 20.115m to 30.5m wide and 585m in length, from the western boundary of Lot 2, DP 552331 to the eastern boundary of Lot 1, DP 546477 (as highlighted in the diagram below).



**SCHEDULE 2**

Roads Authority: Gosford Council.  
Council's Reference: 10591788.  
Lands File Reference: 13/13568.

**SCHEDULE 1**

*Parish – Kincumber; County – Northumberland;  
Land District – Gosford;  
Local Government Area – Gosford*

The Crown section of public road being Koolang Road at Green Point, approximately 20.115m wide and 505m in length, from Avoca Drive intersection to Milpera Road intersection (as highlighted in the diagram below).



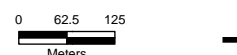
**SCHEDULE 2**

Roads Authority: Gosford Council.  
Council's Reference: 10591788.  
Lands File Reference: 13/13566.

**SCHEDULE 1**

*Parish – Popran; County – Northumberland;  
Land District – Gosford;  
Local Government Area – Gosford*

The Crown section of public road being Parukala Road, Mangrove Mountain, approximately 23m wide and 1.783km in length (as highlighted in the diagram below).



**SCHEDULE 2**

Roads Authority: Gosford Council.  
Council's Reference: 10591788.  
Lands File Reference: 13/13889.

## SCHEDULE 1

*Parish – Eglington; County – Northumberland;  
Land District – Gosford;  
Local Government Area – Gosford*

The Crown section of public road being part Barnes Road, Kulnura, approximately 23m wide and 1.238km in length (as highlighted in the diagram below).



0 62.5 125  
Meters



## SCHEDULE 2

Roads Authority: Gosford Council.

Council's Reference: IR 11686499.

Lands File Reference: 13/14625.

## SCHEDULE 1

*Parish – Kincumber; County – Northumberland;  
Land District – Gosford;  
Local Government Area – Gosford*

The Crown section of public road being Pomona Road, Empire Bay, approximately 20m wide and 396m in length (as highlighted in the diagram below).



0 62.5 125  
Meters



## SCHEDULE 2

Roads Authority: Gosford Council.

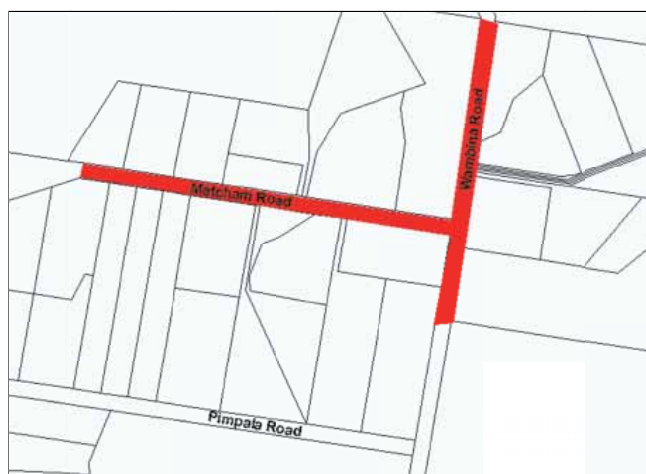
Council's Reference: IR 11727328.

Lands File Reference: 13/14628.

## SCHEDULE 1

*Parish – Kincumber; County – Northumberland;  
Land District – Gosford;  
Local Government Area – Gosford*

The Crown section of public roads being Matcham Road, Matcham, approximately 20m wide and 497m in length and Wambina Road, Matcham, approximately 20m wide and 413m in length (as highlighted in the diagram below).



0 62.5 125  
Meters



## SCHEDULE 2

Roads Authority: Gosford Council.

Council's Reference: IR 11696642.

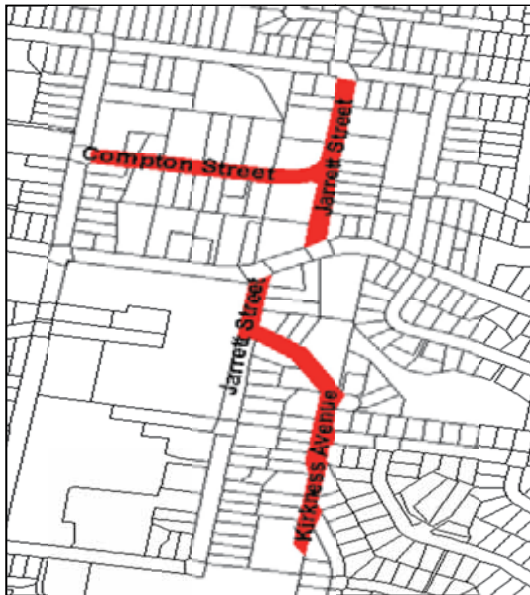
Lands File Reference: 13/14642.

## SCHEDULE 1

*Parish – Gosford; County – Northumberland;  
Land District – Gosford;  
Local Government Area – Gosford*

The Crown section of public roads being Kirkness Avenue, Jarrett Street (from Dwyer Street intersection to Kirkness Avenue intersection and from Bradys Gully Road to Glennie Street) and Compton Street at North Gosford (as highlighted in the diagram below).





0 62.5 125  
Meters



#### SCHEDULE 2

Roads Authority: Gosford Council.

Council's Reference: 10591788.

Lands File Reference: 13/13364, 13/13367, 13/13369 and 13/13385.

#### SCHEDULE 1

*Parish – Popran; County – Northumberland;  
Land District – Gosford;  
Local Government Area – Gosford*

The Crown section of public roads Karee Road from Peats Ridge Road intersection to the eastern border of Lot 145, DP 755246 and part Peats Ridge Road from Karee Road intersection to the southern border of Lot 79, DP 665343 (as highlighted in the diagram below).



0 62.5 125  
Meters



#### SCHEDULE 2

Roads Authority: Gosford Council.

Council's Reference: 10591788.

Lands File Reference: 13/13564 and 13/13562.

#### SCHEDULE 1

*Parish – Popran; County – Northumberland;  
Land District – Gosford;  
Local Government Area – Gosford*

The Crown section of public road being Maroney Road, Mangrove Mountain, approximately 23m wide and 910m in length (as highlighted in the diagram below).



0 62.5 125  
Meters



#### SCHEDULE 2

Roads Authority: Gosford Council.

Council's Reference: 10591788.

Lands File Reference: 13/13384.



**MOREE OFFICE**  
**Frome Street (PO Box 388), Moree NSW 2400**  
**Phone: (02) 6752 5055      Fax: (02) 6752 1707**

**NOTICE OF PURPOSE OTHER THAN THE  
DECLARED PURPOSE PURSUANT TO SECTION  
34A(2) OF THE CROWN LANDS ACT 1989**

PURSUANT to section 34A(2)(b) of the Crown Lands Act 1989, the Crown reserve with the declared public purpose specified in Column 2 of the Schedules, is to be used or occupied for a purpose other than the declared purpose specified in Column 1 of the Schedules.

ANDREW STONER, M.P.,  
Minister for Regional Infrastructure and Services

**SCHEDULE 1**

<i>Column 1</i>	<i>Column 2</i>
Agriculture and Grazing (Relevant Interest - Section 34A Licence - RI 521533).	Reserve No.: 61260. Public Purpose: Camping. Notified: 12 July 1929. File No.: 13/13325.

**SCHEDULE 2**

<i>Column 1</i>	<i>Column 2</i>
Agriculture and Grazing (Relevant Interest - Section 34A Licence - RI 521533).	Reserve No.: 751091. Public Purpose: Future public requirements. Notified: 29 June 2007. File No.: 13/13325.

**SCHEDULE 3**

<i>Column 1</i>	<i>Column 2</i>
Agriculture and Grazing (Relevant Interest - Section 34A Licence - RI 521533).	Reserve No.: 751109. Public Purpose: Future public requirements. Notified: 29 June 2007. File No.: 13/13325.

**APPOINTMENT OF TRUST BOARD MEMBERS**

PURSUANT to section 93 of the Crown Lands Act 1989, the persons whose names are specified in Column 1 of the Schedule hereunder, are appointed for the terms of office specified, as members of the trust board for the reserve trust specified opposite thereto in Column 2, which has been established and appointed as trustee of the reserve referred to opposite thereto in Column 3 of the Schedule.

ANDREW STONER, M.P.,  
Minister for Regional Infrastructure and Services

**SCHEDULE**

<i>Column 1</i>	<i>Column 2</i>	<i>Column 3</i>
Barry Edward HALL (new member).	Warialda Racecourse Trust.	Dedication No.: 1000331. Public Purpose: Racecourse. Notified: 29 December 1933.  Dedication No.: 560036. Public Purpose: Racecourse. Notified: 14 June 1895. File No.: ME81 R 97-003.

**Term of Office**

For a term commencing 6 December 2013 and expiring  
30 September 2014.

**REVOCATION OF RESERVATION OF CROWN  
LAND**

PURSUANT to section 90 of the Crown Lands Act 1989, the reservation of Crown land specified in Column 1 of the Schedules hereunder, is revoked to the extent specified opposite thereto in Column 2 of the Schedules.

ANDREW STONER, M.P.,  
Minister for Regional Infrastructure and Services

**SCHEDULE 1**

<i>Column 1</i>	<i>Column 2</i>
Land District: Moree. Local Government Area: Moree Plains Shire Council. Locality: Boronga. Reserve No.: 98143. Public Purpose: Access. Notified: 2 May 1986. File No.: 12/07870.	The whole being Lot 24, DP No. 705422, Parish Boronga, County Benarba.

**SCHEDULE 2**

<i>Column 1</i>	<i>Column 2</i>
Land District: Moree. Local Government Area: Moree Plains Shire Council. Locality: Boronga. Reserve No.: 56146. Public Purpose: Generally. Notified: 11 May 1923. File No.: 12/07870.	The part being Lot 24, DP No. 705422, Parish Boronga, County Benarba.

**NEWCASTLE OFFICE**  
**437 Hunter Street, Newcastle NSW 2300**  
**(PO Box 2215, Dangar NSW 2309)**  
**Phone: (02) 1300 886 235      Fax: (02) 4925 3517**

**NOTIFICATION OF CLOSING OF A ROAD**

IN pursuance of the provisions of the Roads Act 1993, the road hereunder described is closed and the lands comprised therein cease to be public road and the rights of passage and access that previously existed in relation to the road is extinguished. Upon closing, title to the land, comprising the former public road, vests in the body specified in the Schedule hereunder.

ANDREW STONER, M.P.,  
Minister for Regional Infrastructure and Services

Description

*Parish – Murrimba; County – Camden;  
Land District – Moss Vale; L.G.A. – Wingecarribee*

Road Closed: Lots 1-3, DP 1176628.

File No.: GB07 H 233 : BA.

Schedule

On closing, the land within Lots 1-3, DP 1176628 remains vested in the State of New South Wales as Crown land.

Description

*Parish – Junee; County – Clarendon;  
Land District – Wagga Wagga; L.G.A. – Junee*

Road Closed: Lot 1, DP 1179806.

File No.: 12/03808.

Schedule

On closing, the land within Lot 1, DP 1179806 remains vested in the State of New South Wales as Crown land.

Description

*Parish – The Brothers; County – Canbelego;  
Land District – Nyngan; L.G.A. – Bogan*

Road Closed: Lots 1-2, DP 1181448.

File No.: 09/18795.

Schedule

On closing, the land within Lots 1-2, DP 1181448 remains vested in the State of New South Wales as Crown land.

Description

*Parish – Tatali; County – Wellington;  
Land District – Wellington;  
L.G.A. – Mid-Western Regional*

Road Closed: Lots 2-3, DP 1181754 subject to right of carriageway created by Deposited Plan 1181754.

File No.: 10/17335.

Schedule

On closing, the land within Lots 2-3, DP 1181754 remains vested in the State of New South Wales as Crown land.

Description

*Parish – Bellaleppa; County – Bligh;  
Land District – Molong; L.G.A. – Upper Hunter*

Road Closed: Lot 3, DP 1184165.

File No.: 09/02657.

Schedule

On closing, the land within Lot 3, DP 1184165 remains vested in the State of New South Wales as Crown land.

Description

*Parishes – Toogong and Bowan; County – Ashburnham;  
Land District – Molong; L.G.A. – Cabonne*

Road Closed: Lots 1 and 5, DP 1189159.

File No.: CL/00557.

Schedule

On closing, the land within Lots 1 and 5, DP 1189159 remains vested in the State of New South Wales as Crown land.

Description

*Parishes – Boree Cabonne, Bowan and Toogong;  
County – Ashburnham;  
Land District – Molong; L.G.A. – Cabonne*

Road Closed: Lots 1-2, DP 1187113 and Lots 2-4, DP 1189159.

File No.: CL/00575.

Schedule

On closing, the land within Lots 1-2, DP 1187113 and Lots 2-4, DP 1189159 remains vested in the State of New South Wales as Crown land.

Description

*Parish – Gillindich; County – Georgiana;  
Land District – Crookwell; L.G.A. – Upper Lachlan Shire*

Road Closed: Lot 1, DP 1191284.

File No.: 08/3211.

Schedule

On closing, the land within Lot 1, DP 1191284 remains vested in the State of New South Wales as Crown land.

Description

*Parish – Youlbung; County – Gowen;  
Land District – Coonamble; L.G.A. – Gilgandra*

Road Closed: Lot 2, DP 1181784.

File No.: 11/03306.

Schedule

On closing, the land within Lot 2, DP 1181784 remains vested in the State of New South Wales as Crown land.

## Description

*Parish – Belubula; County – Bathurst;  
Land District – Blayney; L.G.A. – Blayney*

Road Closed: Lot 1, DP 1189152.

File No.: CL/00791.

## Schedule

On closing, the land within Lot 1, DP 1189152 remains vested in the State of New South Wales as Crown land.

## Description

*Parish – Bringellet; County – Bathurst;  
Land District – Bathurst; L.G.A. – Bathurst Regional*

Road Closed: Lots 273 and 276, DP 1169462.

File No.: 11/06955.

## Schedule

On closing, the land within Lots 273 and 276, DP 1169462 remains vested in Bathurst Regional Council as operational land for the purposes of the Local Government Act 1993.

In accordance with section 44 of the Roads Act 1993, the Crown consents to the land in Lots 273 and 276, DP 1169462 being vested in Bathurst Regional Council as operational land, to be given by the Council as compensation for other land acquired by the Council for the purpose of the Roads Act.

Council Reference: 25.00389.

## Description

*Parish – Lidsdale; County – Cook;  
Land District – Lithgow; L.G.A. – Lithgow*

Road Closed: Lot 1, DP 1188328 (subject to easement for transmission line and right of carriageway created by Deposited Plan 1188328).

File No.: CL/00298.

## Schedule

On closing, the land within Lot 1, DP 1188328 remains vested in the State of New South Wales as Crown land.

## Description

*Parish – Canobolas; County – Ashburnham;  
Land District – Molong; L.G.A. – Cabonne*

Road Closed: Lots 1-2, DP 1189655.

File No.: CL/00591.

## Schedule

On closing, the land within Lots 1-2, DP 1189655 remains vested in the State of New South Wales as Crown land.

## Description

*Parish – Ironbarks; County – Wellington;  
Land District – Wellington; L.G.A. – Wellington*

Road Closed: Lot 1, DP 1189340.

File No.: 13/00135.

## Schedule

On closing, the land within Lot 1, DP 1189340 remains vested in the State of New South Wales as Crown land.

## Description

*Parish – Nelson; County – Narromine;  
Land District – Dubbo; L.G.A. – Narromine*

Road Closed: Lot 1, DP 1178102.

File No.: DB03 H 366.

## Schedule

On closing, the land within Lot 1, DP 1178102 remains vested in the State of New South Wales as Crown land.

## Description

*Parishes – Cuningdroo and Tywong; County – Wynyard;  
Land District – Wagga Wagga; L.G.A. – Wagga Wagga*

Road Closed: Lot 2, DP 1129830.

File No.: 08/3333 : BA.

## Schedule

On closing, the land within Lot 2, DP 1129830 remains vested in the State of New South Wales as Crown land.

## Description

*Parish – Beaufort; County – Bathurst;  
Land District – Blayney; L.G.A. – Blayney*

Road Closed: Lots 1-3, DP 1191442.

File No.: CL/00768.

## Schedule

On closing, the land within Lots 1-3, DP 1191442 remains vested in the State of New South Wales as Crown land.

## Description

*Parish – Neville; County – Bathurst;  
Land District – Blayney; L.G.A. – Blayney*

Road Closed: Lot 2, DP 1189073.

File No.: 12/07820.

## Schedule

On closing, the land within Lot 2, DP 1189073 remains vested in the State of New South Wales as Crown land.

## Description

*Parish – Rowan; County – Wynyard;  
Land District – Wagga Wagga; L.G.A. – Wagga Wagga*

Road Closed: Lot 2, DP 1181467.

File No.: 11/10567 : BA.

## Schedule

On closing, the land within Lot 2, DP 1181467 remains vested in the State of New South Wales as Crown land.

## Description

*Parish – Coota; County – Bathurst;  
Land District – Cowra; L.G.A. – Cowra*

Road Closed: Lot 1, DP 1180549.

File No.: CL/00453.

## Schedule

On closing, the land within Lot 1, DP 1180549 remains vested in the State of New South Wales as Crown land.

## Description

*Parish – Nanima; County – Bligh;  
Land District – Wellington; L.G.A. – Wellington*

Road Closed: Lots 4-5, DP 1182088 (subject to easement  
for transmission line created by Deposited Plan 1182088).

File No.: 12/04714.

---

Schedule

On closing, the land within Lots 4-5, DP 1182088 remains  
vested in the State of New South Wales as Crown land.

---

**NOWRA OFFICE**  
**5 O’Keefe Avenue (PO Box 309), Nowra NSW 2541**  
**Phone: (02) 4428 9100      Fax: (02) 4421 2172**

**ADDITION TO RESERVED CROWN LAND**

PURSUANT to section 88 of the Crown Lands Act 1989, the Crown land specified in Column 1 of the Schedule hereunder, is added to the reserved land specified opposite thereto in Column 2 of the Schedule.

ANDREW STONER, M.P.,  
Minister for Regional Infrastructure and Services

**SCHEDULE**

<i>Column 1</i>	<i>Column 2</i>
Land District: Moruya.	Reserve No.: 89579.
Local Government Area: Eurobodalla Shire Council.	Public Purpose: Parking and public recreation.
Locality: Batemans Bay.	Notified: 5 September 1975.
Lot 7322, DP No. 1160086, Parish Bateman, County St Vincent.	Lot 7030, DP No. 1054995, Parish Bateman, County St Vincent.
Lot 7050, DP No. 1101634, Parish Bateman, County St Vincent.	Lot PT 265, DP No. 755902, Parish Bateman, County St Vincent.
Lot 7051, DP No. 1101642, Parish Bateman, County St Vincent.	New Area: 4050 square metres.
Area: 2723 square metres. File No.: NA80 R 143.	

**NOTICE OF PURPOSE OTHER THAN THE  
DECLARED PURPOSE PURSUANT TO SECTION  
34A(2) OF THE CROWN LANDS ACT 1989**

PURSUANT to section 34A(2)(b) of the Crown Lands Act 1989, the Crown reserve with the declared public purpose specified in Column 2 of the Schedules, is to be used or occupied for a purpose other than the declared purpose specified in Column 1 of the Schedules.

ANDREW STONER, M.P.,  
Minister for Regional Infrastructure and Services

**SCHEDULE 1**

<i>Column 1</i>	<i>Column 2</i>
Quarry (Relevant Interest – Section 34A Licence – RI 516639).	Reserve No.: 755965. Public Purpose: Future public requirements. Notified: 29 June 2007. File No.: 13/13285.

**SCHEDULE 2**

<i>Column 1</i>	<i>Column 2</i>
Access and Monitoring Bore Sites (Relevant Interest - Section 34A Licence - RI 519320).	Reserve No.: 751268. Public Purpose: Future public requirements. Notified: 29 June 2007. File No.: 13/12197.

**APPOINTMENT OF ADMINISTRATOR TO  
MANAGE A RESERVE TRUST**

PURSUANT to section 117 of the Crown Lands Act 1989, the person specified in Column 1 of the Schedule hereunder, is appointed as administrator for the term also specified, of the reserve trust specified opposite thereto in Column 2, which is trustee of the reserve referred to in Column 3 of the Schedule.

ANDREW STONER, M.P.,  
Minister for Regional Infrastructure and Services

**SCHEDULE**

<i>Column 1</i>	<i>Column 2</i>	<i>Column 3</i>
John James WELLS.	Pambula Recreation Reserve Trust.	Reserve No. 89209 at Pambula. Public Purpose: Public recreation and showground. Notified: 31 May 1974. File No.: NA80 R 162.

For a term of up to six months from 19 December 2013.

**APPOINTMENT OF TRUST BOARD MEMBERS**

PURSUANT to section 93 of the Crown Lands Act 1989, the persons whose names are specified in Column 1 of the Schedule hereunder, are appointed for the terms of office specified, as members of the trust board for the reserve trust specified opposite thereto in Column 2, which has been established and appointed as trustee of the reserve referred to opposite thereto in Column 3 of the Schedule.

ANDREW STONER, M.P.,  
Minister for Regional Infrastructure and Services

**SCHEDULE**

<i>Column 1</i>	<i>Column 2</i>	<i>Column 3</i>
Geoffrey John DOYLE (reappointment). Patricia Enid JONES (reappointment). John Anthony ELLARD (reappointment). Clair LUPTON (reappointment).	Old Bega Hospital (R.180050) Reserve Trust.	Reserve No.: 180050. Public Purpose: Community purposes, preservation of historical sites and buildings. Notified: 30 March 1990. File No.: NA89 R 38.

For a term commencing this day for a term of twelve months.

**NOTIFICATION OF CLOSING OF A ROAD**

IN pursuance of the provisions of the Roads Act 1993, the road hereunder described is closed and the lands comprised therein cease to be public road and the rights of passage and access that previously existed in relation to the road is extinguished. Upon closing, title to the land, comprising the former public road, vests in the body specified in the Schedule hereunder.

ANDREW STONER, M.P.,  
Minister for Regional Infrastructure and Services

## Description

*Parish – Wowagin; County – Georgiana;  
Land District – Crookwell; L.G.A. – Upper Lachlan Shire*

Road Closed: Lots 1-2, DP 1186825.

File No.: 10/05686.

## Schedule

On closing, the land within Lots 1-2, DP 1186825 remains  
vested in the State of New South Wales as Crown land.

---



**SYDNEY METROPOLITAN OFFICE**  
**Level 12, Macquarie Tower, 10 Valentine Avenue, Parramatta 2150**  
**(PO Box 3935, Parramatta NSW 2124)**  
**Phone: (02) 8836 5300      Fax: (02) 8836 5365**

**ORDER – AUTHORISATION OF ADDITIONAL  
PURPOSE UNDER S121A**

PURSUANT to s121A of the Crown Lands Act 1989, I authorise by this Order, the purpose specified in Column 1 to be an additional purpose to the declared purpose of the reserve specified opposite thereto in Column 2 of the Schedule.

ANDREW STONER, M.P.,  
Minister for Regional Infrastructure and Services

\_\_\_\_\_  
**SCHEDULE**

<i>Column 1</i>	<i>Column 2</i>
Community purposes.	Reserve No.: 95890. Public Purpose: Public recreation. Notified: 8 April 1982. File No.: 10/15164.

**TAMWORTH OFFICE****25-27 Fitzroy Street (PO Box 535), Tamworth NSW 2340****Phone: (02) 6764 5100 Fax: (02) 6766 3805****REVOCATION OF RESERVATION OF CROWN  
LAND**

PURSUANT to section 90 of the Crown Lands Act 1989, the reservation of Crown land specified in Column 1 of the Schedule hereunder, is revoked to the extent specified opposite thereto in Column 2 of the Schedule.

ANDREW STONER, M.P.,  
Minister for Regional Infrastructure and Services

**SCHEDULE***Column 1*

Land District: Tamworth.  
Local Government Area:  
Tamworth Regional  
Council.  
Locality: Manilla.  
Reserve No.: 96160.  
Public Purpose: Future  
public requirements.  
Notified: 23 July 1982.  
File No.: 08/2176.

*Column 2*

The whole being Lot 283,  
DP No. 752178, Parish  
Dinawirindi, County Darling.

**NOTIFICATION OF CLOSING OF A ROAD**

IN pursuance of the provisions of the Roads Act 1993, the road hereunder described is closed and the lands comprised therein cease to be public road and the rights of passage and access that previously existed in relation to the road is extinguished. Upon closing, title to the land, comprising the former public road, vests in the body specified in the Schedule hereunder.

ANDREW STONER, M.P.,  
Minister for Regional Infrastructure and Services

**Description**

*Parish – Millie; County – Pottinger;  
Land District – Gunnedah; L.G.A. – Gunnedah*

Road Closed: Lot 1, DP 1185814.

File No.: 09/18382.

**Schedule**

On closing, the land within Lot 1, DP 1185814 remains vested in the State of New South Wales as Crown land.

**TAREE OFFICE**  
**98 Victoria Street (PO Box 440), Taree NSW 2430**  
**Phone: (02) 6591 3500      Fax: (02) 6552 2816**

**ASSIGNMENT OF CORPORATE NAME OF  
RESERVE TRUST**

PURSUANT to Clause 4(3), of Schedule 8 of the Crown Lands Act 1989, the name specified in Column 1 of the Schedule hereunder, is assigned to the reserve trust constituted as trustee for the reserve specified in Column 2 of the Schedule.

ANDREW STONER, MP.,  
Minister for Regional Infrastructure and Services

SCHEDULE

<i>Column 1</i>	<i>Column 2</i>
Boultons Crossing (R63800) Reserve Trust.	Reserve: No.: 63800. For: Public recreation and resting place. Notified: 24 February 1933. File No.: 12/07377.

**WESTERN REGION OFFICE**  
**45 Wingewarra Street (PO Box 1840), Dubbo NSW 2830**  
**Phone: (02) 6883 5400      Fax: (02) 6884 2067**

**ADDITION TO RESERVED CROWN LAND**

PURSUANT to section 88 of the Crown Lands Act 1989, the Crown land specified in Column 1 of the Schedule hereunder, is added to the reserved land specified opposite thereto in Column 2 of the Schedule.

ANDREW STONER, M.P.,  
Minister for Regional Infrastructure and Services

SCHEDULE

<i>Column 1</i>	<i>Column 2</i>
Land District: Willyama. Local Government Area: Central Darling Shire Council. Locality: County Menindee. Lot 7360, DP No. 1181166, Parish Perry, County Menindee. Area: 121.9 hectares. File No.: WL06 R 17.	Reserve No.: 1013810. Public Purpose: Future public requirements. Notified: 29 June 2007. Lot 106, DP No. 725372, Parish Perry, County Menindee. Lot 824, DP No. 761869, Parish Perry, County Menindee. Lot 8, DP No. 725367, Parish Perry, County Menindee. Lot 11, DP No. 25366, Parish Perry, County Menindee. Lot 10, DP No. 725366, Parish Perry, County Menindee. Lot 1699, DP No. 763486, Parish Perry, County Menindee. Lot 8, section 38, DP No. 58669, Parish Perry, County Menindee. Lot 1506, DP No. 763383, Parish Perry, County Menindee. Lot 9, DP No. 725367, Parish Perry, County Menindee. Lot 1598, DP No. 763382, Parish Perry, County Menindee. Lot 1508, DP No. 763382, Parish Perry, County Menindee. Lot 1520, DP No. 763381, Parish Perry, County Menindee. Lot 20, DP No. 754525, Parish Perry, County Menindee. Lot PT 4078, DP No. 766583, Parish Mitta, County Menindee. Lot 22, DP No. 754525, Parish Perry, County Menindee. New Area: 175 hectares.

**RESERVATION OF CROWN LAND**

PURSUANT to section 87 of the Crown Lands Act 1989, the Crown land specified in Column 1 of the Schedule hereunder, is reserved as specified opposite thereto in Column 2 of the Schedule.

ANDREW STONER, M.P.,  
Minister for Regional Infrastructure and Services

SCHEDULE

<i>Column 1</i>	<i>Column 2</i>
Land District: Willyama. Local Government Area: Central Darling Shire Council. Locality: Memindee. Lot 7361, DP No. 1181166, Parish Perry, County Menindee. Area: About 2.439 hectares. File No.: 13/15975.	Reserve No.: 1037989. Public Purpose: Community and sporting club facilities.

**DECLARATION OF LAND TO BE CROWN LAND**

PURSUANT to section 138 of the Crown Lands Act 1989, the land described in the Schedule hereunder, is declared to be Crown land within the meaning of that Act.

ANDREW STONER, M.P.,  
Minister for Regional Infrastructure and Services

SCHEDULE

Lot 103 in Deposited Plan 1165265, Parish Wallangulla, County Finch, having a total area of 972 square metres, comprised in Folio Identifier 103/1165265.

File No.: 10/19660.

**ADDITION TO RESERVED CROWN LAND**

PURSUANT to section 88 of the Crown Lands Act 1989, the Crown land specified in Column 1 of the Schedule hereunder, is added to the reserved land specified opposite thereto in Column 2 of the Schedule.

ANDREW STONER, M.P.,  
Minister for Regional Infrastructure and Services

SCHEDULE

<i>Column 1</i>	<i>Column 2</i>
Land District: Walgett North. Local Government Area: Walgett Shire Council. Locality: Lightning Ridge. Lot 103, DP No. 1165265, Parish Wallangulla, County Finch. Area: 972 square metres. File No.: 10/19660.	Reserve No.: 230053. Public Purpose: Caravan and camping park. Notified: 2 February 1990. Lot 2, DP No. 1100315, Parish Wallangulla, County Finch. Lot 4, DP No. 1100315, Parish Wallangulla, County Finch. New Area: 3.259 hectares.

## Other Notices

### ASSOCIATIONS INCORPORATION ACT 2009

#### Cancellation of Incorporation Pursuant to Section 72

TAKE notice that the incorporation of the following associations is cancelled by this notice pursuant to section 72 of the Associations Incorporation Act 2009.

Cancellation is effective as at the date of gazettal.

Jerilderie Summer Fair Incorporated – Inc9877165

Macquarie Sustainable Farmers Incorporated – Inc9880785

PNG Christian Community Services Incorporated – Inc9888094

Wyangala & District Residents Association Incorporated – Inc9889777

Parkes Film Society Incorporated – Inc9894073

Camden Bowling Club & Community Choir Incorporated – Inc9897542

Donkey Society of New South Wales Inc – Y0004035

Bundanoon District Pre-School Kindergarten Association Inc – Y0188819

Kucenelaps Incorporated – Y2227143

Fresh & Wild Organic Market Incorporated – Inc9883344

Ciema Incorporated – Inc9897108

Association of Australian Public Supporting the Right of Falun Gong Belief Incorporated – Inc9875388

Dated this 11th day of December 2013.

ROBYNE LUNNEY,  
Delegate of the Commissioner,  
NSW Fair Trading

### ASSOCIATIONS INCORPORATION ACT 2009

#### Cancellation of Incorporation Pursuant to Section 76

TAKE notice that the incorporation of the following associations are cancelled by this notice pursuant to section 76 of the Associations Incorporation Act 2009.

Alay-Seminaryo Foundation Incorporated – Inc9879191

Phoenix Panthers Soccer Football Club Incorporated – Inc9890207

Retain Beacon Hill High School Committee Incorporated – Inc9884313

Sydney Folklife Festival Incorporated – Inc9887419

Hands Off Private Property Incorporated – Inc9884065

Sydney Wooden Boat School Incorporated – Inc9886061

NSW Pyramid Sports Incorporated – Inc9885497

Sydney Melbourne Coastal Drive Incorporated – Inc9888734

Niagara Park & Narara Responsible Development Associations Incorporated – Inc9889900

Tenterfield Motorcycle Club Incorporated – Inc9888905

Royal Australian Navy (RAN) Minor War Vessels Association Incorporated – Inc9888718

Ardlethan Country Education Fund Incorporated – Inc9888286

Moss Vale Clay Target Club Incorporated – Inc9894701

Sydney's Northern Beaches Visitors Association Incorporated – Inc9877390

Epping Primary School Concert Band Incorporated – Inc9874362

Branxton Pony Club Incorporated – Inc9879397

Smithfield Child Care Centre Incorporated – Inc9878624

Assyrian National Centre Inc – Y1587747

Associazone Beneventani Incorporated – Y1998230

Forster Fishing Carnival Incorporated – Inc9888293

Association of Diverse Ethnicities Servicing the Aged Incorporated – Inc9893925

Thornleigh Squash Club Incorporated – Inc9890098

Sydney Speedway Incorporated – Inc9885749

Nimmitabel Motor Racing Club Inc Y0039645

The Daffodil Community Incorporated – Inc9893467

Singleton Target Archers Incorporated – Inc9890514

Al Hafiz Qur'an Institute Incorporated – Inc9895293

Electrical Safety Testing Association of Australia Incorporated – Inc9885353

Curlew Arts Council Incorporated – Inc9880110

Cape Hawke Rural Ratepayers Progress Association Incorporated – Inc9881575

Whale & Dolphin Watch Australia Incorporated – Y2612142

Wollongong Wolves Baseball Incorporated – Inc9882156

Cohesive Theatre Productions Incorporated – Inc9878842

Tumbarumba Voices Incorporated – Inc9879685

Westlakes Basketball Association Inc – Y2201022

We All Need Grub Incorporated – Inc9889928

The Association of Greek Teachers of Australia Incorporated – Y1946011

Cherrybrook Progress Association Incorporated – Inc9879138

Oceanic-Pacific Rugby League Tournament Incorporated – Inc9883017

Chao Thai Association of NSW Incorporated – Inc9883111

Work Wise – Vocational Education and Training Incorporated – Inc9878653

Cancellation is effective as at the date of gazettal.

Dated this 5th day of December 2013.

ROBYNE LUNNEY,  
Delegate of the Commissioner,  
NSW Fair Trading

### ASSOCIATIONS INCORPORATION ACT 2009

#### Cancellation of Incorporation Pursuant to Section 76

TAKE notice that the incorporation of the following associations are cancelled by this notice pursuant to section 76 of the Associations Incorporation Act 2009.

"Youth On Fire" Incorporated – Y2460432

El Evangelio Eterno Incorporated – Inc9888516

NSW Koshiki Association Incorporated – Y1762319  
 Our Future is Local Incorporated – Inc9887790  
 Old Bar Body Boarding Club Incorporated – Inc9889155  
 Australia Industrial Trading Association Incorporated  
 – Inc9878758  
 Inner West Supported Accommodation Inc – Inc9888942  
 Shortland Devils Netball Club Incorporated –  
 Y1483813  
 The Convocation of Massage Therapists Incorporated  
 – Y2512539  
 Semaan Family Association Inc – Inc9883415  
 Inner City Arts Incorporated – Inc9887943  
 Single Desk Network Incorporated – Inc9881345  
 Australian Fauna Care Incorporated – Inc9879885  
 Lake Waves FM Community Radio Incorporated –  
 Y2209635  
 Future Tourers Association Inc – Inc9881403  
 Pol-Art 2003 Incorporated – Inc9878018  
 Shoalhaven Early Childhood Association  
 Incorporated – Y2714719  
 Boree Creek Golf Club Inc – Y3030115  
 Billabong Arts Council Incorporated – Y3018001  
 Australian Frescoball Association Incorporated –  
 Inc9888470  
 Sapphire Coast Sportfishing Club Incorporated –  
 Y1115017  
 NRG Swim Ballina Incorporated – Inc9889651  
 Pax NSW Incorporated – Inc9879810  
 Devine Oz Incorporated – Inc9890162  
 Australian Taxi Drivers Association Incorporated –  
 Inc9886630  
 Punjabi Heritage Association Incorporated – Inc9888326  
 South Sudan Civil Group NSW Inc – Inc9890323  
 Broadwater Action Group (Bag) Incorporated –  
 Inc9875804  
 Wong Tai Zin Temple Association Incorporated –  
 Inc9885433  
 Panthers North Richmond Social Golf Club Inc –  
 Inc9875141  
 Fadia Bazzi Ministries Incorporated – Inc9890227  
 Nelson Bay Physical Culture Club Incorporated –  
 Y2527716  
 Harden Water Polo Club Incorporated – Inc9882116  
 Hermandad De San Martin De Porres Australia  
 Incorporated – Inc9884097  
 The Myofascial Acupuncture Association of Australia  
 Incorporated – Inc9882192  
 Goulburn Accommodation Parents Project (GAPP)  
 Incorporated – Inc9886539  
 Molong Little Athletics Centre Incorporated –  
 Inc9876890  
 Casuarina Landcare Incorporated – Inc9890463  
 Edna Incorporated – Inc9888955  
 Rotary Club of Chester Hill Inc – Y1469117  
 Warialda Community Care Incorporated – Inc9887978  
 Naivirourou Fijian Association Incorporated –  
 Inc9888227

Artlandish Incorporated – Inc9886976  
 Lapaha/Australia Palokia Sangato Mikaele  
 Incorporated – Inc9889910  
 Planina Macedonian-Australian Fishing and Hunting  
 Association Incorporated – Inc9890212  
 Blacktown Youth Islamic Association Incorporated –  
 Inc9884375  
 Hawkesbury City Business Lions Club Incorporated –  
 Inc9879501  
 Legume Tennis Club Incorporated – Y2144247  
 Association of Tertiary Legal Teachers Incorporated –  
 Inc9888472  
 Railways and Industrial Heritage Society of the Phils  
 (ANZ Chapter) Incorporated – Inc9890337  
 Cancellation is effective as at the date of gazettal.  
 Dated this 28th day of November 2013.

ROBYNE LUNNEY,  
 Delegate of the Commissioner,  
 NSW Fair Trading

---

#### ASSOCIATIONS INCORPORATION ACT 2009

Notice Under Section 509 (5) of the  
 Corporations Act 2001 as Applied by Section 64  
 of the Associations Incorporation Act 2009

NOTICE is hereby given that the incorporated association  
 mentioned below will be deregistered when three months  
 have passed since the publication of this notice:

THE INSTITUTION OF SURVEYORS AUSTRALIA  
 INC – Y0108214

Dated this 10th day of December 2013.

R. LUNNEY  
 Delegate of the Registrar,  
 Registry Services

---

#### ASSOCIATIONS INCORPORATION ACT 2009

Reinstatement of Cancelled Association Pursuant  
 to Section 84

TAKE notice that the incorporation of CHINESE YOUTH  
 LEAGUE OF AUSTRALIA INC (Y0706533) cancelled  
 on 4 March 2011 is reinstated pursuant to section 84 of the  
 Associations Incorporation Act 2009.

Dated this 10th day December of 2013.

CHRISTINE GOWLAND,  
 Delegate of the Commissioner,  
 NSW Fair Trading

---

#### COMPANION ANIMALS REGULATION 2008

Revocation of Order of Approved Organisation  
 under Clause 16 (d) of the  
 Companion Animals Regulation 2008

THE Order dated 9 March 2012, which approved the  
 organisation referred to in the Schedule below and published  
 in *NSW Government Gazette* No. 28 on 16 March 2012, is  
 hereby revoked.



## SCHEDULE

<i>Name of organisation</i>	<i>Address of organisation</i>	<i>Name of contact officer for organisation</i>
All Paws Rescue	7 Peel Street, Quakers Hill NSW 2763	Ms Vicki Goulding

Date: 6 December 2013.

ROSS WOODWARD,  
Chief Executive, Local Government,  
Delegate of the Director General,  
Department of Premier and Cabinet

**DISTRICT COURT ACT 1973**

District Court of New South Wales

## Direction

PURSUANT to section 173 of the District Court Act 1973, I direct that the District Court shall sit in its criminal jurisdiction at the place and time shown as follows:

Armidale	10.00am 9 April 2014 (1 day)
Port Macquarie	10.00am 10 April 2014 (2 days)
Tamworth	10.00am 7 April 2014 (2 days)

Dated this 6th day of December 2013.

R. O. BLANCH,  
Chief Judge

**EDUCATION ACT 1990**LAND ACQUISITION (JUST TERMS  
COMPENSATION) ACT 1991Notice of Compulsory Acquisition of Land  
For Public School

THE Minister for Education, with the approval of Her Excellency the Governor, declares that the land described in the schedule below is acquired by compulsory process under the provisions of the Land Acquisition (Just Terms Compensation) Act 1991 for the purposes of Education Act 1990.

ADRIAN PICCOLI, M.P.,  
Minister for Education

## SCHEDULE

All the piece or parcel of land situated at in the Local Government Area of Rockdale, Parish of St. George, County of Cumberland in the State of New South Wales being Lot 1 in Deposited Plan 1189311 being part Folio Identifier 1/517350.

**FORESTRY CORPORATION OF  
NEW SOUTH WALES**

## FORFEITED HOLDING

Sydney, 13 December 2013.

IT is hereby notified that the undermentioned holding and all rights attached to such holding has become and is hereby forfeited for non-payment of Crown dues, but such forfeiture

shall not take effect until the expiration of thirty clear days after this notification.

Minister for Primary Industries

*Land District of East Maitland  
Upper Hunter Council Area  
Central Forestry Region*

Crown Lease 1919/1 Scone, Lot 64 in Deposited Plan 753715, Parish of Tomalla, County of Hawes, of 1965 hectares, holders, Christine Mary Pollitt and Patricia Ruth Woodford. (8387)

**GEOGRAPHICAL NAMES ACT 1966**

## Notice of Discontinuation of School Names

PURSUANT to the provisions of section 14 of the Geographical Names Act 1966, the Geographical Names Board hereby notifies that it has this day DISCONTINUED the school names listed below:

**'Pearces Creek Public School'**, Folio 7210, 30 April, 1971

**'Mangoplah Public School'**, Folio 8137, 11 October, 1968

**'Mallan Public School'**, Folio 3927, 6 July, 1979

**'Woodford Dale Public School'**, Folio 6622, 14 September 1973.

D. MOONEY,  
Chairman

Geographical Names Board,  
PO Box 143, Bathurst 2795

**LOCAL GOVERNMENT ACT 1993**

## Order

THE Independent Pricing and Regulatory Tribunal, delegate of the Minister for Local Government, pursuant to the delegation dated 6 September 2010, by this Order:

- under section 506 of the Local Government Act 1993, specifies that the maximum percentage by which councils' general income (as defined under section 505 (a) of the Local Government Act 1993), for the year 1 July 2014 to 30 June 2015 may increase is 2.3%.
- under section 508 (7) of the Local Government Act 1993, specifies that no limitation is to apply to the annual charges made by councils under section 507 for domestic waste management services for the year 1 July 2014 to 30 June 2015.

Dated this 4th day of December 2013.

Dr PETER J. BOXALL, A.O.,  
Chairman,

The Independent Pricing and Regulatory Tribunal

**NATIONAL PARKS AND WILDLIFE ACT 1974**

Land Acquisition (Just Terms Compensation) Act 1991

## Notice of Compulsory Acquisition

THE Minister for the Environment, with the approval of Her Excellency the Governor, declares that the land described in the schedule below is acquired by compulsory process

under the provisions of the Land Acquisition (Just Terms Compensation) Act 1991 for the purposes of the National Parks and Wildlife Act 1974.

The land is, on publication of this notice, vested in the Minister administering the National Parks and Wildlife Act 1974.

ROBYN PARKER, M.P.,  
Minister for the Environment

#### SCHEDULE

All that piece or parcel of land comprising an area of 3,045 square metres, situated in the Local Government Area of Sutherland, Parish of Wattamolla, County of Cumberland, being Lot 1 in Deposited Plan 1179585.  
Papers: OEHFIL12/9199.

Office of the Minister for Police  
Sydney, NSW  
11 December 2013.

#### MURDER

ONE HUNDRED THOUSAND DOLLARS (\$100,000)  
REWARD

ON the 12 August 2008, the body of Joo Won CHOI, aged 55 years, was located at Fitzroy Street, Croydon. Joo Won died as a result of several stab wounds being inflicted upon her.

Notice is hereby given that a reward of up to one hundred thousand dollars (\$100,000) will be paid by the Government of New South Wales for information leading to the arrest and conviction of the person or persons responsible for the death of Joo Won CHOI.

The allocation of this reward will be at the sole discretion of the Commissioner of Police.

The urgent assistance and co-operation of the public is especially sought in the matter. Any information, which will be treated as confidential, may be given at any time of the day or night at any Police Station or by telephone -

Police Headquarters telephone (02) 9281 0000  
or Crime Stoppers on 1800 333 000

THE HON. MICHAEL GALLACHER, M.L.C.,  
Minister for Police and Emergency Services  
and Minister for the Hunter

#### PASSENGER TRANSPORT REGULATION 2007

Pre-Payment of Fares at Specified Taxi Zones

IT is hereby advised, pursuant to Clause 163B (9) (b) of the Passenger Transport Regulation 2007, that taxi drivers can require hirers from the two secure taxi zones at Kings Cross and Rushcutters Bay to pay a deposit on the estimated fare for a hiring commencing on or after 9 p.m. on the dates and before 6 a.m. on the day immediately thereafter, as specified in the Schedule hereto.

#### SCHEDULE

Tuesday, 24 December 2013  
Tuesday, 31 December 2013  
Sunday, 26 January 2014

Dated: 6 December 2013

Transport for NSW

#### SUBORDINATE LEGISLATION ACT 1989

Notice Under Section 5 (2) (A)

NSW Treasury

Entertainment Industry Regulation 2013

NOTICE is hereby given in accordance with section 5 (2) (a) of the Subordinate Legislation Act 1989 inviting public comment on the Entertainment Industry Regulation 2013 (the Regulation).

The principal objects of the Regulation are to prescribe the following under the Entertainment Industry Act 2013:

- capped amounts for a performer representative (being the maximum amount that a performer representative may demand or receive from a performer as fees unless the performer and performer representative have entered into an entertainment industry managerial agreement)
- the documents and information that a performer representative is required to provide to prospective performers and make transitional arrangements for existing performers and
- certain offences under the Act as penalty notice offences.

A copy of the Regulatory Impact Statement and the Regulation can be obtained by downloading from the NSW Industrial Relations website: <http://www.industrialrelations.nsw.gov.au> or by contacting (02) 9020 4554.

Written comments and submissions concerning the proposed Regulation are invited and may be forwarded to:

Ms Vicki Telfer, Executive Director,  
NSW Industrial Relations,  
McKell Building,  
2-24 Rawson Place,  
Sydney NSW 2000

Submissions may also be faxed to NSW Industrial Relations on (02) 9020 4700 or emailed to [review@industrialrelations.nsw.gov.au](mailto:review@industrialrelations.nsw.gov.au) Correspondence should be marked 'Submission on Entertainment Industry Regulation 2013 (Attention Ms Vicki Telfer, Executive Director)'.

The closing time for written submissions concerning this matter is 5.00 pm on Friday 17 January 2014.

PHILIP GAETJENS,  
Secretary,  
NSW Treasury

#### SURVEYING AND SPATIAL INFORMATION ACT 2002

Registration of Surveyors

PURSUANT to the provisions of the Surveying and Spatial Information Act 2002, section 10 (1) (a), the undermentioned persons have been Registered as Land Surveyors in New South Wales from the dates shown:

<i>Name</i>	<i>Address</i>	<i>Effective Date</i>
STANLEY,	PO Box 211	15 November
Matthew Russell	Springwood 2777	2013
WHITTAKER,	606 Pacific Highway	29 October
Ian John	Lake Munmorah 2259	2013

WILLIAMSON, 24 Durham Road 21 November  
Craig Mathew New Lambton 2299 2013

D. J. MOONEY,  
President  
M. C. SPITERI,  
Registrar

### **SURVEYING AND SPATIAL INFORMATION ACT 2002**

#### **Registration of Surveyors**

PURSUANT to the provisions of the Surveying and Spatial Information Act 2002, section 10 (1) (a), the undermentioned persons have been Registered as Mining Surveyors (Unrestricted) in New South Wales from the dates shown:

<i>Name</i>	<i>Address</i>	<i>Effective Date</i>
KANEVA, Violetta Konstantina	PO Box 392 Jesmond 2299	31 October 2013

D. J. MOONEY,  
President  
M. C. SPITERI,  
Registrar

### **SURVEYING AND SPATIAL INFORMATION ACT 2002**

#### **Registration of Surveyors**

PURSUANT to the provisions of the Surveying and Spatial Information Act 2002, section 10 (1) (a), the undermentioned persons have been Registered as a Mining Surveyor Restricted to Underground Metalliferous Mines and Open Cut Mines in New South Wales under the Mutual Recognition Act 1992 from the dates shown:

<i>Name</i>	<i>Address</i>	<i>Effective Date</i>
KAVANAGH Timothy Robbin	45 A Monkitee Street Braidwood	18 October 2013

D. J. MOONEY,  
President  
M. C. SPITERI,  
Registrar

### **SURVEYING AND SPATIAL INFORMATION REGULATION 2006**

#### **Certificate of Meritorious Service**

PURSUANT to the provisions of Clause 83 of the Surveying and Spatial Information Regulation 2006, the undermentioned Surveyors have been awarded a Certificate of Meritorious Service in recognition of their long service and contribution to the surveying profession in New South Wales with effect 1 September 2013:

<i>Name</i>	<i>Date of Removal</i>	<i>Date of Registration</i>
GRAY, Malcolm Louise	1 September 2013	10 April 1967

D. J. MOONEY,  
President  
M. C. SPITERI,  
Registrar

### **SURVEYING AND SPATIAL INFORMATION ACT 2002**

#### **Removal of Name from the Register of Surveyors**

PURSUANT to the provisions of the Surveying and Spatial Information Act 2002, section 10A (1), the undermentioned Mining Surveyors Unrestricted have been removed from the Register of Surveyors:

<i>Name</i>	<i>Date of Removal</i>	<i>Date of Registration</i>
DROWER, Keith James	16 October 2013	19 November 2005

D. J. MOONEY,  
President  
M. C. SPITERI,  
Registrar

### **WORK HEALTH AND SAFETY REGULATION 2011 (Clause 686)**

#### **Exemption No. 011/13**

I, JOHN WATSON, General Manager, Work Health and Safety Division of the WorkCover Authority of New South Wales, pursuant to Clause 686 of the Work Health and Safety Regulation 2011 grant the following exemption.

Dated this 11th day of December 2013.

JOHN WATSON, PSM, HFSIA,  
General Manager,  
Work Health and Safety Division,  
WorkCover Authority of New South Wales

### **Work Health and Safety Regulation 2011 Exemption No. 011/13**

#### **1. Name of Exemption**

This Exemption is the Work Health and Safety Regulation 2011, Exemption No. 011/13.

#### **2. Commencement**

This Exemption commences on the date of gazettal in the *NSW Government Gazette* and has effect until 31 December 2015.

#### **3. Exemption**

This Exemption is made by the WorkCover Authority of New South Wales on the application of the NSW Department of Trade & Investment, Regional Infrastructure & Services.

This Exemption applies to persons when carrying out work at a coal workplace or at a mine to which the Mine Health and Safety Act 2004 applies. Those persons are exempt from the requirement under cl 81 of the Regulation to hold a high risk work licence in relation to Items 24 and 25 of Schedule 3, in particular a forklift truck and an order-picking forklift truck.

This Exemption applies to persons conducting a business or undertaking at a coal workplace or at a mine to which the Mine Health and Safety Act 2004 applies. Those persons are exempt from the requirement under cl 85 of the Regulation to:

- a) not direct or allow a worker to use a forklift truck or an order-picking forklift truck when working at a coal workplace or at a mine to which the Mine

Health and Safety Act 2004 applies for which a high risk work licence is required unless the person sees written evidence that the worker has the relevant high risk work licence

- b) not direct or allow a worker to supervise use of a forklift truck or an order-picking forklift truck when working at a coal workplace or at a mine to which the Mine Health and Safety Act 2004 applies unless the person sees written evidence that the worker holds the relevant high risk work.

#### 4. Definitions

For the purposes of this Exemption:

**Regulation** means the Work Health and Safety Regulation 2011

**Coal workplace** means a place of work to which the Coal Mine Health and Safety Act 2002 applies

- 5. Nothing in this Exemption affects any other applicable requirement imposed by law on a person conducting a business or undertaking in relation to matters relating to this Exemption, including the provision of information, training and instruction in clause 39 of the Regulation.

---

#### SCHEDULE

This Exemption is subject to the following conditions:

- a. The person using the forklift truck or order-picking forklift truck has been provided with any information, training and instruction necessary for them to be competent to use the specific forklift truck or order-picking forklift truck.
-

# PRIVATE ADVERTISEMENTS

## COUNCIL NOTICES

### ALBURY CITY COUNCIL

Roads Act 1993

Land Acquisition (Just Terms Compensation) Act 1991

Notice of Compulsory Acquisition of Land

ALBURY CITY COUNCIL declares with the approval of Her Excellency the Governor, that the land described in the Schedule below, excluding any mines or deposits of minerals in the land, is acquired by compulsory process in accordance with the provisions of the Land Acquisition (Just Terms Compensation) Act 1991, for a public road. Dated at Albury, this 23rd day of August 2013. FRANK ZAKNICH, General Manager, Albury City Council, PO Box 323, Albury NSW 2640.

#### SCHEDULE

Lot 1, DP 1175969.

[7304]

### BYRON SHIRE COUNCIL

Roads Act 1993, Section 162

Naming of Public Road

NOTICE is hereby given that Byron Shire Council, in accordance with section 162 of the Roads Act 1993, has approved the following name for a road to be dedicated in a plan of subdivision of Lot 2, DP 1074823 and Lot 2, DP 614621, 825 and 895 Main Arm Road, Main Arm:

Moran Close.

KEN GAINGER, General Manager, Byron Shire Council, 70-90 Station Street, Mullumbimby NSW 2482. [7305]

### CAMDEN COUNCIL

Roads Act 1993, Section 10

Notice of Dedication of Land as Public Road

NOTICE is hereby given that pursuant to section 10 of the Roads Act 1993, Camden Council hereby dedicates the land described in the Schedule below as public road. RON MOORE, General Manager, Camden Council, PO Box 183, Camden NSW 2570.

#### SCHEDULE

Lot 1, DP 1175908, Springs Road, Spring Farm. [7306]

### COFFS HARBOUR CITY COUNCIL

Local Government Act 1993

Land Acquisition (Just Terms Compensation) Act 1991

Notice of Compulsory Acquisitions of Land

COFFS HARBOUR CITY COUNCIL declares with the approval of The Minister administering the Crown Lands Act 1989, that the easement described in the Schedule below, excluding any mines or deposits of minerals in the land, is acquired by compulsory process in accordance with the provisions of the Land Acquisition (Just Terms

Compensation) Act 1991, for access and management of vegetation. Dated at Coffs Harbour, this 4th day of December 2013. STEVE McGRATH, General Manager, Coffs Harbour City Council, Locked Bag 155, Coffs Harbour NSW 2450.

#### SCHEDULE

Easement for access and management of vegetation incorporating the terms as set out in Registered Memorandum AH939488B over the following Lots:

<i>Lot</i>	<i>DP</i>
1	1039055
101	1053385
7009	1054087
7040	1054329
7041	1054329
7014	1066741
7013	1068081
7023	1068082
7008	1068087
7057	1075727
7058	1114273
7025	1114279
7030	1114287
7031	1114287
7034	1114307
1	1123775
227	1153262
7304	1155540
7313	1164548
515	721342
293	752817
311	752817
489	752817
96	755536
97	755536
142	755536
226	755536
386	820641
21	850150

[7307]

### COFFS HARBOUR CITY COUNCIL

Naming of Road

NOTICE is hereby given that Coffs Harbour City Council, in pursuance of section 162 of the Roads Act 1993, has named the road as follows:

<i>Location</i>	<i>New Name</i>
New road off the Barrie Street, Coffs Harbour.	James Lane.

STEPHEN McGRATH, General Manager, Coffs Harbour City Council, Locked Bag 155, Coffs Harbour NSW 2450. [7308]



**COFFS HARBOUR CITY COUNCIL**

## Naming of Road

NOTICE is hereby given that Coffs Harbour City Council, in pursuance of section 162 of the Roads Act 1993, has named the road as follows:

<i>Location</i>	<i>New Name</i>
New road off Estuary Drive, Moonee Beach.	Habitat Drive.

STEPHEN McGRATH, General Manager, Coffs Harbour City Council, Locked Bag 155, Coffs Harbour NSW 2450.  
[7309]

**COFFS HARBOUR CITY COUNCIL**

## Naming of Road

NOTICE is hereby given that Coffs Harbour City Council, in pursuance of section 162 of the Roads Act 1993, has named the road as follows:

<i>Location</i>	<i>New Name</i>
Name existing road off Coramba Road, Karangi.	Hartleys Road.

STEPHEN McGRATH, General Manager, Coffs Harbour City Council, Locked Bag 155, Coffs Harbour NSW 2450.  
[7310]

**COOMA-MONARO SHIRE COUNCIL**

## Roads Act 1993, Section 10

## Dedication of Land as Public Road

COOMA-MONARO SHIRE COUNCIL hereby gives notice that pursuant to section 10 of the Roads Act 1993, the land described in the Schedule below is dedicated to the public as road. J. VUCIC, General Manager, Cooma-Monaro Shire Council, PO Box 714, Cooma NSW 2630.

**SCHEDULE**

Lot 2, DP 1071422. [7311]

**FAIRFIELD CITY COUNCIL**

## Day Street, Lansvale – Light Traffic Thoroughfare

NOTICE is hereby given that the Fairfield Traffic Committee at its meeting on 14 October 2013 approved the implementation of a 5 tonne load limit on Day Street, east of Knight Street.

Further information may be obtained by contacting Council's Built Systems Branch on 9725 0261. A. YOUNG, City Manager, Fairfield City Council, PO Box 21, Fairfield NSW 1860. [0000]

**GOLDENFIELDS WATER COUNTY COUNCIL**

## Erratum

THE notice published in the New South Wales Government Gazette Number 151, dated 8 November 2013, in Folio 5154, under the heading COUNCIL NOTICES, GOLDENFIELDS WATER COUNTY COUNCIL, Local Government Act 1993, Land Acquisition (Just Terms Compensation) Act 1991, Notice of Compulsory Acquisition of Land, was published showing an incorrect land description in the fourth entry of the Schedule on Folio 5154.

"Easement shown in DP 1177509 as 'Ⓐ' Denotes proposed easement for pipeline and water supply 6 wide' over Crown Road North of the intersection of Turners Lane and the subject Crown Road between Lot 456, DP 753601, Local Government Area of Cootamundra, Parish of Cootamundra, County of Harden and Lot 6, DP 1092838 Local Government Area of Cootamundra, Parish of Cullinga, County of Harden" is incorrect.

The correct description in relation to this parcel of land, the subject of the Notice of Compulsory Acquisition of Land is:

"Easement shown in DP 1177509 as 'Ⓐ' Denotes proposed easement for pipeline and water supply 6 wide' over Crown Road North of the intersection of Turners Lane and the subject Crown Road between Lot 456, DP 753601, Local Government Area of Cootamundra, Parish of Cootamundra, County of Harden and Lot 6, DP 1092838 Local Government Area of Cootamundra, Parish of Cootamundra, County of Harden" is correct.

This notice corrects that error and the gazettal date remains the same.

ANDREW GRANT, General Manager, Goldenfields Water County Council, PO Box 220, Temora NSW 2666. [7312]

**HURSTVILLE CITY COUNCIL**

## Roads Act 1993, Section 162

## Naming of Road in Hurstville Local Government Area

NOTICE is hereby given that Hurstville City Council, pursuant to the abovementioned Act and by resolution of Council dated 13 November 2013, has named the lane described hereunder:

<i>Current road name:</i>	<i>New road name:</i>	<i>Location:</i>
Un-named Lane	Tucker Lane	Un-named lane adjoining Pindari Road, Peakhurst Heights in two places. Both intersections are either side of the T-intersection of Pindari Road and Merri Avenue, Peakhurst Heights.

VICTOR G. D. LAMPE, General Manager, Hurstville City Council, PO Box 205, Hurstville BC NSW 1481. [7313]

**TENTERFIELD SHIRE COUNCIL**

## Roads Act 1993, Section 162

## Road Re-Naming

NOTICE is hereby given that Tenterfield Shire Council, in accordance with section 162 of the Roads Act 1993, has named the following road located within Tenterfield Shire:

<i>New Road Name</i>	<i>Location</i>
Tent Hill Road	From Silent Grove Road, Torrington south to Tenterfield Shire Council's boundary with Glen Innes Severn Shire Council

LOTTA JACKSON, General Manager, Tenterfield Shire Council, PO Box 214, Tenterfield NSW 2372. [7314]



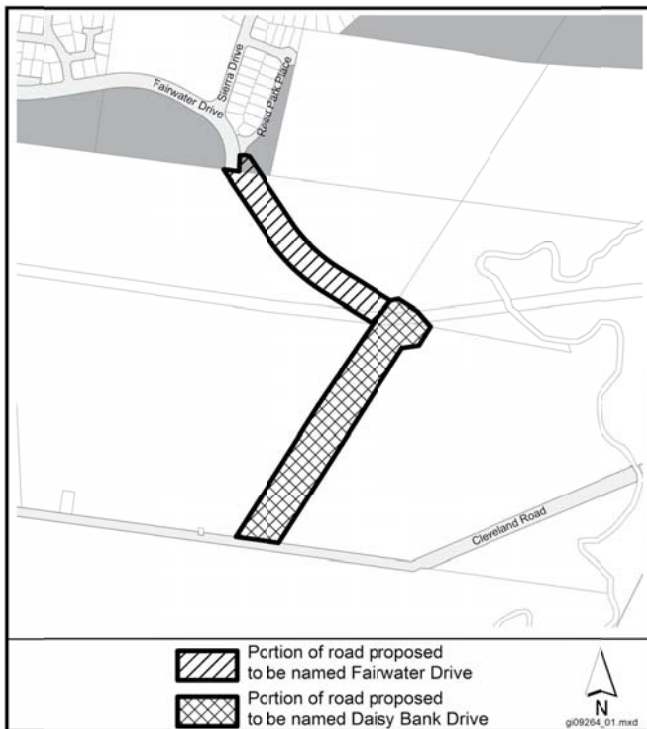
**WOLLONGONG CITY COUNCIL**

Roads Act 1993, Section 162

## Notice of Road Naming

PURSUANT to section 162 of the Roads Act 1993, notice is hereby given that Wollongong City Council has named the following roads:

- The portion of road from the eastern end of Fairwater Drive, Horsley, southeast to the roundabout, as shown hatched on the plan, as “Fairwater Drive”, as an extension to that road.
- The portion of road from the roundabout southwest to Cleveland Road, as shown crosshatched on the plan, as “Daisy Bank Drive”.



D. FARMER, General Manager, Wollongong City Council, Locked Bag 8821, Wollongong DC NSW 2500.

[7315]

**COMPANY NOTICES**

NOTICE of first meeting of creditors of company under administration. – Form 529A Corporations Act 2001, Subregulation 5.6.12 (1) – ADAMSTOWN RSL AND COMMUNITY CLUB CO-OP LTD (Administrator Appointed), ABN 89 630 210 530 (“the Company”). – On 11 December 2013 the Company, under section 436A, appointed Gregory Alexander Russell of Russell Corporate Advisory as Administrator. Notice is now given that a meeting of the creditors of the Company will be held at: Adamstown RSL and Community Club Co-Op Ltd, 282 Brunner Road, Adamstown on Thursday, 19 December 2013 at 4:00pm. The purpose of the meeting is to determine: (a) whether to appoint a committee of creditors; and (b) if so, who are to be the committee's members. At the meeting, creditors may also, by resolution: (a) remove the Administrators from office; and (b) appoint someone else as Administrator of the Company. Dated 11 December 2013. GREGORY ALEXANDER RUSSELL, Administrator, Russell Corporate Advisory, Level 5, 53 Walker Street, North Sydney NSW 2060, tel.: (02) 9957 6700.

[7316]

**ASHFIELD MUNICIPAL COUNCIL**

## Tree Preservation Order

NOTICE is hereby given that, at Council's Ordinary Meeting held on 8 October 2013, the Council of the Municipality of Ashfield, by resolution passed in exercise of its powers conferred upon it pursuant to Clause 8 (1) of Ashfield Local Environmental Plan 1985 made the following Tree Preservation Order.

**1. Purpose**

The purpose of this Tree Preservation Order (“the Order”) is to promote, manage and enhance trees in the Ashfield Council local government area, promote new and replacement tree planting, encourage the use of the urban forest for wildlife habitat, carbon sequestration, amenity and recreation, improve property values, improve air quality, energy efficiency and recycling, create a sense of community and place as well as provide for seasonal variation.

The Order is also to serve as a platform for educating the community on the importance of trees in the urban environment and the arbourculturally correct techniques for managing them.

**2. Implementation**

All Tree Preservation Orders presently in force in the Ashfield Council local government area are hereby rescinded and replaced with this Order.

This Order is made pursuant to Clause 8 (1) of Ashfield Local Environmental Plan 1985 and Clause 8 (1) of Part IV of the Environmental Planning and Assessment Model Provisions 1980.

**3. Land to which this order applies**

This Order applies to all land within the Ashfield Council local government area.

**4. Trees to which this order applies**

This Order applies to all of the following trees in the Ashfield Council local government area:

- (i) Mangroves (all species);
- (ii) Any tree growing in a park, recreation reserve, open space area, foot path, nature strip or road reserve;
- (iii) Any tree (including Palm trees), equal to or greater than a height four (4) metres, or having a canopy width of two (2) metres or a trunk diameter of 150 mm (measured at 1.5 metres above ground level).

The following species of trees are not included in this Order and can be pruned or removed without a consent.

<i>Botanical Name</i>	<i>Common name</i>	<i>Limitation</i>
<i>Acer negundo</i>	Box Alder	None
<i>Alnus jorullensis</i>	Evergreen Alder	None
<i>Bambusa</i> spp.	Bamboo (all species)	None
<i>Celtis australis</i>	Hackberry, Nettle tree, European Nettle Tree	Only if under 6 metres in height
<i>Cinnamomum camphora</i>	Camphor laurel, Camphor tree, Camphorwood	Not in a Conservation area – None, or In a conservation area – only if under 10 metres in height
<i>Cupressocyparis x leylandii</i> 'Leighton Green'	Leighton Green, Leyland Cypress (and variants)	None
<i>Cotoneaster</i> spp.	Cotoneaster (all species)	None
<i>Erythrina crista-galli</i>	Coral tree	None
<i>Eucalyptus nicholii</i>	Narrow-leaved Peppermint,	None
<i>Ficus elastica</i>	Rubber tree	None
<i>Liquidambar styraciflura</i>	Liquidambar, Sweet Gum	Only if under 6 metres in height
<i>Nerium oleander</i>	Oleander	None
<i>Olea</i> spp.	African and European Olive	None
<i>Populus</i> spp.	Poplar (all species)	None
<i>Schefflera</i> spp.	Umbrella trees	None
<i>Salix</i> spp.	Willow (all species)	None
<i>Syagrus romanzoffianum</i>	Cocos Palm	None

**5. Works permitted without Council's prior consent**

The following tree work is permitted to be carried out without Council's prior consent:

- DEAD, DYING or DISEASED – The removal of any tree that is determined by an arborist to be dead, dying or terminally diseased.
- FRUIT TREES – The pruning or removal of recognised varieties of fruiting or food trees (example: *Prunus* spp. – Stone fruits, *Malus* spp – Apples and Pears, *Citrus* spp. *Persea Americana* – Avocados and *Mangifera indica* – Mangoes, Nut trees – Pecan, Walnut and Macadamia trees).
- ELECTRICAL UTILITIES – All tree pruning or removal carried out in accordance with section 48 of the Electricity Supply Act 1995.
- WEEDS – All pruning or removal of trees declared a Noxious Weed in the Local Government Area of Ashfield Council under the Noxious Weeds Act 1993 (see Annexure F of the Act, for the class 4 Noxious weeds – trees).
- TERMITES/WOOD DECAY – The careful drilling of a tree to inspect (test) for or to treat termites or decay by an arborist.
- COUNCIL TREES – The pruning or removal of any tree assets on public land or on a road reserve (including emergency work) by Council staff or their authorised contractors, provided the work is for public safety or is consistent with an adopted Open Space, Street Tree Strategy or Park Plan of Management.
- DANGEROUS TREES – The removal of a tree or other vegetation, within 48 hours following a severe weather event, where the Council is satisfied that there is a risk to human life or property.
- ROUTINE MAINTENANCE – Pruning of a tree by up to 20% (accumulatively over a 3 year period) to remove dead wood or torn (broken) branches or branch stubs, dead palm fronds or the pruning of flower spikes and fruit clusters from Palms.
- HEDGES – The pruning and reshaping of Conifer hedges provided such pruning is not greater than 33% of canopy height in each calendar year if over 6 metres in height (prior to pruning).

- **BUILDING CLEARANCES** – Minor pruning of branches back to the nearest branch junction, directly overhanging the roof of any building to a maximum height of 2 metres above the roof plane (only with the written agreement of the owner of the tree).
- **ROOT PRUNING** – The minor cutting and pruning of up to 5% of root systems to reduce interference with service pipes and footings of buildings.
- **PUBLIC SAFETY** – Minor pruning of trees (less than 20% of the tree canopy volume or branches with a diameter of less than 50mm) growing from private property overhanging public road reserves including footpaths for the purpose of removal of a hazard to a height of 2.5m above ground level over a footpath or nature strip and 4.5 metres above ground level over the kerb and road lane.
- **ORDERS** – The pruning or removal of a tree on private property required by an Order issued by Council under Section 124 and 125 of the Local Government Act 1993.

## 6. Prohibition

- (i) Except as otherwise provided in this Order, a person including a corporation and a body corporate or politic shall not prune, remove, ringbark, cut down, top, lop, injure, drill into, poison, mechanically damage, use climbing spikes to climb a tree, or wilfully destroy any tree, without first obtaining written consent of the Council.
- (ii) All authorised works permitted pursuant to Council's consent shall be carried out in accordance with the terms and conditions of the consent.
- (iii) All exempted or authorised pruning shall be carried out in accordance with Australian Standard AS 4373: 2007, 'Pruning of amenity trees'.

## 7. Applications

Written application must first be made to Council seeking consent to prune or remove trees the subject of this Order.

- o A fee may apply to all written applications to cover the costs of administration.
- o Upon receipt of a written application the Council shall consider the application and may refuse the application or give its consent to such application generally or upon such terms and conditions as Council thinks fit.
- o A consent given by Council may be subject to conditions. A person including a corporation and a body corporate or politic found to not comply with these conditions of consent shall be in breach of this order.
- o Consents are valid for a period of one (1) year from the date of the grant of the consent but may be issued for a period of up to five (5) years at Council's discretion.
- o Each removed tree shall be replaced with one (1) or more replacement tree's unless written consent is first obtained permitting an exemption to this requirement. All planted replacement trees shall have a minimum container size of 45 litres and consist of hardy long lived species (Palm species are not acceptable) suitable for the site and having a minimum mature height of six (6) metres.

## 8. Penalties

Any person including a corporation and a body corporate or politic who contravenes, or causes, or permits this Order to be contravened shall be guilty of an offence and liable to prosecution.

The Environmental Planning and Assessment Act 1979 currently provides significant penalties of up to 10 000 penalty units if dealt with in the Land & Environment Court or up to 1000 penalty units if dealt with in the Local Court.

(Note: the 2013 value of a penalty unit is \$110).

## 9. Definitions

<b><i>A Person</i></b>	A resident that is a property owner or their legal representative, or an owner, employee or Director of a company that owns the property, or a resident, contractor, consultant, or member of the public, corporation and a body corporate or politic.
<b><i>Arborist</i></b>	A person with a minimum training in the Australian Qualification framework (AQF) level 3 in Arboriculture that qualifies the person to carry out tree work
<b><i>Australian Standard (AS)</i></b>	The minimum standard for work in industry developed and written using industry peer review, to produce best practice standards for that industry or profession, by the organisation Standards Australian Pty Ltd
<b><i>Climbing spikes</i></b>	Spurs or crampons that are attached to boots that are used by pushing the attached sharpened spur into the cambium of a tree (often resulting in damage and the spread of pests and diseases) for traction, in order to climb it.
<b><i>Corporation</i></b>	A body, created by law or under authority of law, having continuous existence irrespective of that of its members, and powers and liabilities distinct from those of its members.
<b><i>Damage</i></b>	The deliberate injury of a tree
<b><i>Dead tree</i></b>	A tree with no living (vascular) tissue

<b><i>Deadwood</i></b>	A branch, root or part of a tree with no living (vascular) tissue
<b><i>Destroy</i></b>	Any activity leading to the death, disfigurement or mutilation of a tree.
<b><i>Exempt Tree work</i></b>	Any listed tree species or tree work that can be removed or carried out without a permit (Consent) from Ashfield Council.
<b><i>Injury</i></b>	Means any act by a person including a corporation and a body corporation or politic to a tree resulting in a wound or loss of tree health that includes; all pruning not in accordance with AS 373 2007 “Pruning of Amenity Trees” and the general physical wounding of a tree that includes; topping or lopping, poisoning (either deliberate or accidental, by direct application or spillage or escape of vapours), the cutting, snapping, breaking off or tearing of branches and roots resulting in damage, ring barking or scarring the bark, using a tree as a supporting structure for signage, cables, or beams, attaching wire, nails or staples, inflicting a blaze on a tree as a marker point, under scrubbing unless it is carried out by hand tools, changing soil levels by excavation (cutting and filling), topsoil stripping, soil stockpiling, compaction, paving, or changes to the water table within a trees drip line, or the use of climbing spikes to climb a live tree
<b><i>Lop</i></b>	The cutting between branch unions or at the ‘internodes’ leaving a stub.
<b><i>Noxious weed</i></b>	Any plant species listed under sections 7 and 8 under the Noxious Weeds Act 1993.
<b><i>Prune or Pruning</i></b>	The activities or tree work specified in AS4773 2007 ‘Pruning of Amenity Trees’.
<b><i>Top</i></b>	The severing of any part of a tree so as to cause a reduction in its height.
<b><i>Tree</i></b>	A long live, woody perennial plant with a single or relatively few main stems or trunks and a more or less distinctly elevated crown, the main criterion being ‘form’ rather than ‘size’.
<b><i>Tree work</i></b>	Any activity carried out on, to or in a tree, for its maintenance, management, control, or removal.

Ms VANESSA CHAN, General Manager, Ashfield Municipal Council, PO Box 1145, Ashfield NSW 1800

[7317]



# Government Gazette

OF THE STATE OF  
NEW SOUTH WALES

**Number 173**

**Friday, 13 December 2013**

Published under authority by the Department of Premier and Cabinet

## PUBLIC SECTOR NOTICES

### **PUBLIC SECTOR EMPLOYMENT AND MANAGEMENT ACT 2002**

#### **CHIEF EXECUTIVE SERVICE**

##### **Appointment under Section 12**

THE Public Service Commissioner, under delegation from the Premier and pursuant to the provisions of the Public Sector Employment and Management Act 2002, has appointed the officer listed below to the chief executive service position as specified:

##### *Department of Transport*

Mr David STEWART, Director-General [25 November 2013 to 24 November 2018].

The Hon. GLADYS BEREJIKLIAN, M.P.,  
Minister for Transport

### **PUBLIC SECTOR EMPLOYMENT AND MANAGEMENT ACT 2002**

#### **CHIEF EXECUTIVE SERVICE**

##### **Appointment under Section 12**

THE Public Service Commissioner, under delegation from the Premier and pursuant to the provisions of the Public Sector Employment and Management Act 2002, has appointed the officer listed below to the chief executive service position as specified:

##### *Infrastructure NSW*

Mr Jim BETTS, Chief Executive Officer and Co-ordinator General [29 November 2013 to 28 November 2018].

The Hon. BARRY O'FARRELL, M.P.,  
Premier

### **PUBLIC SECTOR EMPLOYMENT AND MANAGEMENT ACT 2002**

#### **CHIEF EXECUTIVE SERVICE**

##### **Appointment under Section 12**

THE Public Service Commissioner, under delegation from the Premier and pursuant to the provisions of the Public Sector Employment and Management Act 2002, has appointed the officer listed below to the chief executive service position as specified:

##### *Department of Attorney General and Justice*

Mr Andrew CAPPIE-WOOD, Director-General [2 December 2013 to 1 December 2018].

The Hon. GREG SMITH, S.C., M.P.,  
Attorney General and Minister for Justice

ISSN 0155-6320

---

Authorised to be printed  
PETER MUSGRAVE, Government Printer.