



# *Government Gazette*

OF THE STATE OF

NEW SOUTH WALES

**Week No. 36/2013**

**Friday, 6 September 2013**

*Published under authority by  
Department of Premier and Cabinet  
Level 11, Bligh House  
4-6 Bligh Street, SYDNEY NSW 2000  
Phone: 9228 3120 Fax: 9228 5077  
Email: [nswgazette@dpc.nsw.gov.au](mailto:nswgazette@dpc.nsw.gov.au)*

*Containing numbers 107, 108, 109 and 110  
Pages 3931 – 3996*

# CONTENTS

## Number 107

### SPECIAL SUPPLEMENT

Resignation of and appointment of Minister .....	3931
Heritage Act 1977 .....	3932

## Number 108

### SPECIAL SUPPLEMENT

Fisheries Management Act 1994 .....	3941
-------------------------------------	------

## Number 109

### SPECIAL SUPPLEMENT

Goulburn Mulwaree Council – Notice of compulsory acquisition of land .....	3945
--	------

## Number 110

### LEGISLATION

Online notification of the making of Statutory Instruments.....	3951
Assent to Acts .....	3953

### OFFICIAL NOTICES

Appointments .....	3954
Roads and Maritime Services .....	3955
Department of Trade and Investment, Regional Infrastructure and Services .....	3961
Lands.....	3964
Water.....	3985
Other Notices .....	3986

### PRIVATE ADVERTISEMENTS

(Council, Probate, Company Notices, etc).....	3992
---	------

## DEADLINES

### Attention Advertisers . . .

*Government Gazette inquiry times are:*

*Monday to Friday: 8.30 am to 4.30 pm*

**Phone: (02) 9228 3120 Fax: (02) 9228 5077**

**Email: [nswgazette@dpc.nsw.gov.au](mailto:nswgazette@dpc.nsw.gov.au)**

## GOVERNMENT GAZETTE DEADLINES

### Close of business every Wednesday

Except when a holiday falls on a Friday, deadlines will be altered as per advice given on this page.

### Special Supplements

A Special Supplement or Extraordinary Supplement is a document which has a legal requirement to commence on a certain date and time. Release of Publication is required on the same day. The request for a Supplement is received from the department to the *Government Gazette* by telephone. The copy must be accompanied by a letter or email requesting the Supplement and signed by a Minister or Head of a Department.

**NOTE:** Advance notice of a Special Supplement is essential as early as possible on the day required. On Thursdays early notice is a priority and when possible notice should be given a day prior being the Wednesday.

### Please Note:

- *Only electronic lodgement of Gazette contributions will be accepted. If you have not received a reply confirming acceptance of your email by the close of business on that day please phone 9228 3120.*

## Department of Finance and Services Tenders

### SUPPLIES AND SERVICES FOR THE PUBLIC SERVICE

Information in relation to the Department of Finance and Services proposed, current and awarded tenders is available on:

<http://www.tenders.nsw.gov.au>

*SEE the Government Gazette website at:*  
*<http://nsw.gov.au/gazette>*



# *Government Gazette*

OF THE STATE OF  
NEW SOUTH WALES

**Number 107**  
**Friday, 30 August 2013**

Published under authority by the Department of Premier and Cabinet

## **SPECIAL SUPPLEMENT**

Department of Premier and Cabinet, Sydney  
30 August 2013

HER Excellency the Governor directs that it be notified that she has accepted the resignation of:

- The Hon. GRAHAM ANNESLEY, M.P., as a Member of Executive Council and Minister for Sport and Recreation. The Hon. Graham Annesley tendered his resignation as Minister for Sport and Recreation on 28 August 2013.

By Her Excellency's Command,

BARRY O'FARRELL,  
Premier

Her Excellency the Governor has been pleased to appoint:

- The Hon. Ms GABRIELLE UPTON, M.P., as Minister for Sport and Recreation.

By Her Excellency's Command,

BARRY O'FARRELL,  
Premier

**HERITAGE ACT 1977**

Direction Pursuant to Section 38 (1) to Remove Items from the State Heritage Register

Bathurst Railway Station and yard group movable relics (01079)  
Berry Railway Station group movable relics (01085)  
Branxton Railway Station group movable relics (01099)  
Bulli Railway Station group movable relics (01103)  
Dubbo Railway Station and yard group movable relics (01131)  
Eveleigh Chief Mechanical Engineer's office movable relics (01230)  
Goulburn railway group movable relics (01151)  
Grafton City railway refreshment room furniture (01153)  
Gunning railway signal box movable relics (01161)  
Hornsby railway Divisional Engineer's furniture (01069)  
Orange railway administration building furniture (01217)  
Tamworth Railway Station and yard group movable relics (01261)  
Transport House movable relics (01272)  
Werris Creek Railway Station movable relics (01286)

IN pursuance of section 38 (1) of the Heritage Act 1977, I, the Minister for Heritage, having considered the recommendation of the Heritage Council of New South Wales and the other matters set out at section 38 (1), direct the Council to remove the items of environmental heritage specified in Schedule "A" from the State Heritage Register.

Sydney, this 8th day of April 2013.

The Hon. ROBYN PARKER, M.P.,  
Minister for Heritage

---

**SCHEDULE "A"**

Bathurst Railway Station and yard group movable relics (01079)  
Berry Railway Station group movable relics (01085)  
Branxton Railway Station group movable relics (01099)  
Bulli Railway Station group movable relics (01103)  
Dubbo Railway Station and yard group movable relics (01131)  
Eveleigh Chief Mechanical Engineer's office movable relics (01230)  
Goulburn railway group movable relics (01151)  
Grafton City railway refreshment room furniture (01153)  
Gunning railway signal box movable relics (01161)  
Hornsby railway Divisional Engineer's furniture (01069)  
Orange railway administration building furniture (01217)  
Tamworth Railway Station and yard group movable relics (01261)  
Transport House movable relics (01272)  
Werris Creek Railway Station movable relics (01286)

---

**HERITAGE ACT 1977**

Direction Pursuant to Section 32 (1) of the Heritage Act 1977 to Amend Items on the State Heritage Register

Bathurst Railway Station, yard group and movable objects (01078)  
Berry Railway Station group and movable relics (01084)  
Branxton Railway Station group and movable relics (01098)  
Eveleigh Chief Mechanical Engineer's office and movable relics (01139)  
Goulburn Railway Station, yard group and movable relics (01152)  
Tamworth Railway Station yard group and movable relics (01260)  
Werris Creek Railway Station movable relics (01285)

IN pursuance of section 32 (1) of the Heritage Act 1977, I, the Minister for Heritage, having considered the recommendation of the Heritage Council of New South Wales and the other matters set out at section 32 (1), direct the Council to amend of the items of environmental heritage specified in Schedule "A" on the State Heritage Register.

Sydney, this 8th day of April 2013.

The Hon. ROBYN PARKER, M.P.,  
Minister for Heritage

---

**SCHEDULE “A”**

Bathurst Railway Station, yard group and movable relics (01078)  
Berry Railway Station group and movable relics (01084)  
Branxton Railway Station group and movable relics (01098)  
Eveleigh Chief Mechanical Engineer’s office and movable relics (01139)  
Goulburn Railway Station, yard group and movable relics (01152)  
Tamworth Railway Station yard group and movable relics (01260)  
Werris Creek Railway Station movable relics (01285)

---

**HERITAGE ACT 1977**

Direction Pursuant to Section 32 (1) to List an Item on the State Heritage Register

Bulli Railway Station Group and Movable Objects  
Railway Parade, Bulli  
SHR No. 1829

IN pursuance of section 32 (1) of the Heritage Act 1977, I, the Minister for Heritage, having considered the recommendation of the Heritage Council of New South Wales and the other matters set out at section 32 (1), direct the Council to list the item of environmental heritage specified in Schedule “A” on the State Heritage Register. This listing shall apply to the curtilage or site of the item, being the land described in Schedule “B”.

Sydney, this 8th day of April 2013.

The Hon. ROBYN PARKER, M.P.,  
Minister for Heritage

---

**SCHEDULE “A”**

The item known as Bulli Railway Station Group and Movable Objects, situated on the land described in Schedule “B”.

---

**SCHEDULE “B”**

All those pieces or parcels of land known shown on the plan catalogued HC 2557 in the office of the Heritage Council of New South Wales.

---

**HERITAGE ACT 1977**

Direction Pursuant to Section 32 (1) to List an Item on the State Heritage Register

Lithgow (James Street) Underbridge  
James Street, Lithgow  
SHR No 1831

IN pursuance of section 32 (1) of the Heritage Act 1977, I, the Minister for Heritage, having considered the recommendation of the Heritage Council of New South Wales and the other matters set out at section 32 (1), direct the Council to list the item of environmental heritage specified in Schedule “A” on the State Heritage Register. This listing shall apply to the curtilage or site of the item, being the land described in Schedule “B”.

Sydney, this 8th day of April 2013.

The Hon. ROBYN PARKER, M.P.,  
Minister for Heritage

---

**SCHEDULE “A”**

The item known as Lithgow (James Street) Underbridge, situated on the land described in Schedule “B”.

---

**SCHEDULE “B”**

All those pieces or parcels of land known shown on the plan catalogued HC 2559 in the office of the Heritage Council of New South Wales.

---

**HERITAGE ACT 1977**

Direction Pursuant to Section 32 (1) to List an Item on the State Heritage Register

Lithgow Coal Stage Signal Box  
Gas Works Lane, Lithgow  
SHR No 1832

IN pursuance of section 32 (1) of the Heritage Act 1977, I, the Minister for Heritage, having considered the recommendation of the Heritage Council of New South Wales and the other matters set out at section 32 (1), direct the Council to list the item of environmental heritage specified in Schedule "A" on the State Heritage Register. This listing shall apply to the curtilage or site of the item, being the land described in Schedule "B".

Sydney, this 8th day of April 2013.

The Hon. ROBYN PARKER, M.P.,  
Minister for Heritage

---

**SCHEDULE "A"**

The item known as Lithgow Coal Stage Signal Box, situated on the land described in Schedule "B".

---

**SCHEDULE "B"**

All those pieces or parcels of land known shown on the plan catalogued HC 2560 in the office of the Heritage Council of New South Wales.

---

**HERITAGE ACT 1977**

Direction Pursuant to Section 32 (1) to List an Item on the State Heritage Register

Lithgow Railway Station group and residence  
Railway Parade, Lithgow  
SHR No 1833

IN pursuance of section 32 (1) of the Heritage Act 1977, I, the Minister for Heritage, having considered the recommendation of the Heritage Council of New South Wales and the other matters set out at section 32 (1), direct the Council to list the item of environmental heritage specified in Schedule "A" on the State Heritage Register. This listing shall apply to the curtilage or site of the item, being the land described in Schedule "B".

Sydney, this 8th day of April 2013.

The Hon. ROBYN PARKER, M.P.,  
Minister for Heritage

---

**SCHEDULE "A"**

The item known as Lithgow Railway Station group and residence, situated on the land described in Schedule "B".

---

**SCHEDULE "B"**

All those pieces or parcels of land known shown on the plan catalogued HC 2561 in the office of the Heritage Council of New South Wales.

---

**HERITAGE ACT 1977**

Order under Section 57 (2) to Grant Site Specific Exemptions from Approval

Bulli Railway Station Group and Movable Objects  
SHR No. 1829

I, the Minister for Heritage, on the recommendation of the Heritage Council of New South Wales, in pursuance of section 57 (2) of the Heritage Act 1977, do, by this my order, grant an exemption from section 57 (1) of that Act in respect of the engaging in or carrying out of any activities described in Schedule "C" on the land described in Schedule "B" on the item described in Schedule "A".

Sydney, this 8th day of April 2013.

The Hon. ROBYN PARKER, M.P.,  
Minister for Heritage

## SCHEDULE "A"

The item known as Bulli Railway Station Group and Movable Objects, situated on the land described in Schedule "B".

## SCHEDULE "B"

All those pieces or parcels of land known shown on the plan catalogued HC 2557 in the office of the Heritage Council of New South Wales.

## SCHEDULE "C"

## Exemptions Under Section 57 (2)

<i>Exemptions –</i>	<i>Reason/ comments</i>
All Standard Exemptions	These cover a full range of activities that do not require Heritage Council approval, including Standard Exemption 7 which allows consideration of additional unspecified types of minor works for exemption.
<ol style="list-style-type: none"> <li>1. Upgrade, or minor alterations to the existing passenger lifts connecting the road bridge to the platforms, providing there is no adverse impact on the heritage significance of the place.</li> <li>2. Alterations for office fit-out including the replacement, relocation or addition of non structural internal partitions, workstations or other furnishing that do not alter or add openings, walls, or structural fabric that has been identified as being significant; and have no adverse or irreversible impact on significant furnishings, layouts, fabric or spaces.</li> <li>3. Upgrade or minor alterations to the existing carpark, providing there are no new buildings erected or no adverse impact on the heritage significance of the place.</li> <li>4. The removal of existing security grills and replacement with a more sympathetic design, providing there is no adverse impact on the heritage significance of the place.</li> <li>5. Internal activities to alter the display and presentation of museum artefacts and signage, providing there is no adverse impact on the heritage significance of the place.</li> <li>6. All work to heritage fabric shall be undertaken by qualified tradesmen with practical experience in the conservation of similar items.</li> </ol>	To provide for the continued operation and day-to-day maintenance of the site without the need to obtain Heritage Council approval where those activities do not impact on the heritage significance of the site.

## HERITAGE ACT 1977

Order under Section 57 (2) to Grant Site Specific Exemptions from Approval

Lithgow (James Street) Underbridge  
SHR No. 1831

I, the Minister for Heritage, on the recommendation of the Heritage Council of New South Wales, in pursuance of section 57 (2) of the Heritage Act 1977, do, by this my order, grant an exemption from section 57 (1) of that Act in respect of the engaging in or carrying out of any activities described in Schedule "C" on the land described in Schedule "B" on the item described in Schedule "A".

Sydney, this 8th day of April 2013.

The Hon. ROBYN PARKER, M.P.,  
Minister for Heritage

## SCHEDULE "A"

The item known as Lithgow (James Street) Underbridge, situated on the land described in Schedule "B".

## SCHEDULE "B"

All those pieces or parcels of land known shown on the plan catalogued HC 2559 in the office of the Heritage Council of New South Wales.



## SCHEDULE "C"

## Exemptions Under Section 57 (2)

<i>Exemptions –</i>	<i>Reason/ comments</i>
1. All Standard Exemptions	These cover a full range of activities that do not require Heritage Council approval, including Standard Exemption 7 which allows consideration of additional unspecified types of minor works for exemption.
1. Works required for stabilising, conserving and repairing sandstone fabric, providing only stone structurally unsound and deteriorated beyond repair is replaced with stone of similar composition and colour. 2. Installation of new safety handrail, providing rail is designed to be reversible and does not require fixing to sandstone blocks, and is distinguishable as a new element which reflects the proportions, character and scale of the existing structure. 3. All work to heritage fabric shall be undertaken by qualified tradesmen with practical experience in the conservation of similar items.	To provide for the continued operation and day-to-day maintenance of the site without the need to obtain Heritage Council approval where those activities do not impact on the heritage significance of the site.

## HERITAGE ACT 1977

Order under Section 57 (2) to Grant Site Specific Exemptions from Approval

Lithgow Coal Stage Signal Box  
SHR No. 1832

I, the Minister for Heritage, on the recommendation of the Heritage Council of New South Wales, in pursuance of section 57 (2) of the Heritage Act 1977, do, by this my order, grant an exemption from section 57 (1) of that Act in respect of the engaging in or carrying out of any activities described in Schedule "C" on the land described in Schedule "B" on the item described in Schedule "A".

Sydney, this 8th day of April 2013.

The Hon. ROBYN PARKER, M.P.,  
Minister for Heritage

## SCHEDULE "A"

The item known as the Lithgow Coal Stage Signal Box, situated on the land described in Schedule "B".

## SCHEDULE "B"

All those pieces or parcels of land known shown on the plan catalogued HC 2560 in the office of the Heritage Council of New South Wales.

## SCHEDULE "C"

## Exemptions Under Section 57 (2)

<i>Exemptions –</i>	<i>Reason/ comments</i>
All Standard Exemptions	These cover a full range of activities that do not require Heritage Council approval, including Standard Exemption 7 which allows consideration of additional unspecified types of minor works for exemption.
1. Installation of modern signalling equipment and services, provided it does not interfere with the existing significant equipment and layout, or impact on heritage significance. 2. Relocation or removal of existing internal equipment of no heritage significance.	To provide for the continued operation and day-to-day maintenance of the site without the need to obtain Heritage Council approval where those activities do not impact on the heritage significance of the site.



<i>Exemptions –</i>	<i>Reason/ comments</i>
<ol style="list-style-type: none"> <li>3. Office fit-out alterations including the replacement, relocation or addition of non-structural internal partitions, workstations or other furnishings that do not alter or add openings, walls, or structural fabric that has been identified as being significant; and have no adverse impact on significant furnishings, layouts, fabric or spaces.</li> <li>4. Upgrade, repair or replacement of existing exterior staircase with similar or compatible structure, providing there is no adverse impact on the heritage significance of the place.</li> <li>5. All work to heritage fabric shall be undertaken by qualified tradesmen with practical experience in the conservation of similar items.</li> </ol>	

### HERITAGE ACT 1977

Order under Section 57 (2) to Grant Site Specific Exemptions from Approval

Lithgow Railway Station group and residence  
SHR No. 1833

I, the Minister for Heritage, on the recommendation of the Heritage Council of New South Wales, in pursuance of section 57 (2) of the Heritage Act 1977, do, by this my order, grant an exemption from section 57 (1) of that Act in respect of the engaging in or carrying out of any activities described in Schedule “C” on the land described in Schedule “B” on the item described in Schedule “A”.

Sydney, this 8th day of April 2013.

The Hon. ROBYN PARKER, M.P.,  
Minister for Heritage

#### SCHEDULE “A”

The item known as the Lithgow Railway Station group and residence, situated on the land described in Schedule “B”.

#### SCHEDULE “B”

All those pieces or parcels of land known shown on the plan catalogued HC 2561 in the office of the Heritage Council of New South Wales.

#### SCHEDULE “C”

#### Exemptions Under Section 57 (2)

<i>Exemptions –</i>	<i>Reason/ comments</i>
All Standard Exemptions	These cover a full range of activities that do not require Heritage Council approval, including Standard Exemption 7 which allows consideration of additional unspecified types of minor works for exemption.
<ol style="list-style-type: none"> <li>1. Upgrade, or minor alterations to the modern (1990s) overhead station building, footbridge, ramps, lifts, stairs and canopies, providing there is no adverse impact on the heritage significance of the place.</li> <li>2. Internal works for office fit-out alterations including the replacement, relocation or addition of non-structural internal partitions, workstations or other furnishing that do not alter or add openings, walls, or structural fabric that has been identified as being significant; and have no adverse or irreversible impact on significant furnishings, layouts, fabric or spaces.</li> <li>3. Upgrade, or minor alterations to the modern brick Eskbank Street facade of the former Booking/Parcels Office, in order to provide a more compatible design for the original 1925 timber structure, providing there is no adverse impact on the heritage significance of the place.</li> </ol>	To provide for the continued operation and day-to-day maintenance of the site without the need to obtain Heritage Council approval where those activities do not impact on the heritage significance of the site.

<i>Exemptions –</i>	<i>Reason/ comments</i>
<p>4. Any works to the Eskbank Street Overbridge required to strengthen the deck of the existing bridge, repair the existing parapet walls.</p> <p>5. Any compatible new uses and internal fit-out for the former Station Master's residence, providing there is no removal of existing significant fabric and there is no adverse impact on the heritage significance of the place.</p> <p>6. The removal of existing security grills and replacement with a more sympathetic design, providing there is no adverse impact on the heritage significance of the place.</p> <p>7. All work to heritage fabric shall be undertaken by qualified tradesmen with practical experience in the conservation of similar items.</p>	

### HERITAGE ACT 1977

Direction Pursuant to Section 32 (1) to Remove Items from the State Heritage Register

Bondi Junction Railway Station (01094)  
 Campsie Railway Station Group (01108)  
 Clarendon Railway Station (01113)  
 Guildford Railway Station (01157)  
 Kiama rail underbridge over Princes Highway (01042)  
 Moree Railway Station (01197)  
 Mortdale Railway Station Group and Car Sheds (01198)  
 Mount Druitt Station Group (01201)  
 Seven Hills Flyover (01243)  
 Seven Hills Railway Station Group (01244)  
 Waverton Railway Underbridges (01066)

IN pursuance of section 38 (1) of the Heritage Act 1977, I, the Minister for Heritage, having considered the recommendation of the Heritage Council of New South Wales and the other matters set out at section 38 (1), direct the Council to remove the items of environmental heritage specified in Schedule "A" from the State Heritage Register.

Sydney, this 8th day of April 2013.

The Hon. ROBYN PARKER, M.P.,  
Minister for Heritage

### SCHEDULE "A"

Bondi Junction Railway Station, Grafton St, Bondi Junction (SHR No. 01094)  
 Campsie Railway Station Group Beamish Street, Campsie (SHR No. 01108)  
 Clarendon Railway Station, Racecourse Road, Clarendon (SHR No. 01113)  
 Guildford Railway Station, Military Road, Guildford (SHR No. 01157)  
 Kiama rail underbridge over Princes Highway, Kiama (SHR No. 01042)  
 Moree Railway Stationm Morton Street, Moree (SHR No. 01197)  
 Mortdale Railway Station Group and Car Sheds, Pitt Street, Mortdale (SHR No. 01198)  
 Mount Druitt Station Group, Beames Avenue, Mount Druitt (SHR No. 01201)  
 Seven Hills Flyover, Main West Corridor, Blacktown (SHR No. 01243)  
 Seven Hills Railway Station Group, The Hills Cres, Seven Hills (SHR No. 01244)  
 Waverton Railway Underbridges, Woolcott Street, Waverton (SHR No. 01066)

**HERITAGE ACT 1977**

Direction Pursuant to Section 32 (1) to Reduce the Curtilage of an Item on the State Heritage Register

Rhodes Railway Station (Waiting Shed)  
Blaxland Road, Rhodes  
SHR No. 1235

IN pursuance of section 32 (1) of the Heritage Act 1977, I, the Minister for Heritage, having considered the recommendation of the Heritage Council of New South Wales and the other matters set out at section 32 (1), direct the Council to reduce the curtilage of the item of environmental heritage specified in Schedule "A" on the State Heritage Register. This listing shall apply to the curtilage or site of the item, being the land described in Schedule "B".

Sydney, this 8th day of April 2013.

The Hon. ROBYN PARKER, M.P.,  
Minister for Heritage

---

**SCHEDULE "A"**

The item known as Rhodes Railway Station (Waiting Shed), situated on the land described in Schedule "B".

---

**SCHEDULE "B"**

All those pieces or parcels of land with a curtilage of 1 metre from all surfaces of the Rhodes Railway Station (Waiting Shed), shown on the plan catalogued HC 2570 in the office of the Heritage Council of New South Wales.

ISSN 0155-6320

---

Authorised to be printed  
TONY DUCKMANTON, Government Printer.



# Government Gazette

OF THE STATE OF  
NEW SOUTH WALES

**Number 108**

**Monday, 2 September 2013**

Published under authority by the Department of Premier and Cabinet

## SPECIAL SUPPLEMENT

### AQUATIC RESERVES NOTIFICATION 2013

under the Fisheries Management Act 1994

I, the Minister for Primary Industries, in pursuance of sections 197E-197H of the Fisheries Management Act 1994, make the following Notification.

Dated this 30th day of August 2013.

KATRINA ANN HODGKINSON, M.P.,  
Minister for Primary Industries

#### 1. Name of Notification

This Notification is the Aquatic Reserves Notification 2013.

#### 2. Commencement

This Notification commences on 1 September 2013.

#### 3. Revocation of previous notification

The notification titled "Section 197E – Aquatic Reserve Notification" dated 14 September 2011 and published in the *Government Gazette* No. 91 dated 16 September 2011 at page 5570 is revoked.

#### 4. Prohibition of activities

The activities specified in Column 2 of Schedule 1 are prohibited in the aquatic reserves specified opposite in Column 1 of Schedule 1.

#### SCHEDULE 1

<i>Column 1 Aquatic reserve</i>	<i>Column 2 Activities prohibited</i>
Barrenjoey Head Boat Harbour Bronte-Coogee Cabbage Tree Bay Cape Banks Narrabeen Head	a) Recreational fishing competitions, unless authorised by a permit issued pursuant to section 37 of the Act. b) The taking of any fish or marine vegetation for scientific purposes, unless authorised by a permit issued pursuant to section 37 of the Act.
Barrenjoey Head Boat Harbour Bronte-Coogee Cape Banks Narrabeen Head	a) The taking of the tunicate 'cunjevoi' – <i>Pyura</i> spp., and all invertebrates (including anemones, barnacles, chitons, cockles, crabs, mussels, octopus, oysters, pipis, sea urchins, sea stars, snails, worms) with the exception of eastern rocklobster ( <i>Sagmariasus verreauxi</i> ), southern rocklobster ( <i>Jasus edwardsii</i> ) and blacklip abalone ( <i>Haliotis rubra rubra</i> ). b) Collecting, destroying or interfering with any marine vegetation, with the exception of sea lettuce ( <i>Ulva lactuca</i> ) and bait weed ( <i>Enteromorpha intestinalis</i> ).
Cabbage Tree Bay	Taking, gathering, destroying, injuring or interfering with any fish or marine vegetation (whether dead or alive).

<i>Column 1 Aquatic reserve</i>	<i>Column 2 Activities prohibited</i>
Long Reef	Taking, gathering, destroying, injuring or interfering with any fish or marine vegetation (whether dead or alive), other than taking finfish using hand held lines or spear guns.
Shiprock	a) Taking, gathering, destroying, injuring or interfering with any fish or marine vegetation (whether dead or alive). b) Constructing, using or operating a jetty or slipway other than a jetty or slipway that was lawfully constructed and in existence immediately before 1 September 2002.
North Harbour	Taking, gathering, destroying, injuring or interfering with any fish or marine vegetation (whether dead or alive), other than taking finfish using hand held lines.
Bushranger's Bay	Taking, gathering, destroying, injuring or interfering with any fish or marine vegetation (whether dead or alive).
Towra Point	Taking, gathering, destroying, injuring or interfering with any fish or marine vegetation (whether dead or alive), other than taking fish using hand held lines or lawful recreational nets from that part of Towra Point Aquatic Reserve referred to as the refuge zone shown in Schedule 2.
Cook Island	a) Taking any fish using a 'set line' which means any line not held in the hand, or not attached to fishing gear held in the hand, which is used or intended to be used for the purpose of taking fish. b) Taking any fish from the waters of Cook Island Aquatic Reserve that fall within the area enclosed by the line connecting the following co-ordinates (WGS84 datum) and returning to the point of commencement, as shown in Schedule 3: i. 28°11'32.336"S 153°34'39.872"E ii. 28°11'52.114"S 153°34'59.282"E iii. 28°11'54.419"S 153°34'46.449"E iv. 28°11'51.698"S 153°34'29.560"E v. 28°11'42.806"S 153°34'26.280"E.  Note: This notification operates in addition to any fishing closure, including those published in <i>Government Gazette</i> No. 174 on 18 November 2009 at page 5707 and <i>Government Gazette</i> No. 43 on 26 March 2010 at page 1345.

In this Schedule:

**Barrenjoey Head Aquatic Reserve, Boat Harbour Aquatic Reserve, Bronte-Coogee Aquatic Reserve, Cabbage Tree Bay Aquatic Reserve, Cape Banks Aquatic Reserve and Narrabeen Head Aquatic Reserve** mean the aquatic reserves declared pursuant to section 194 of the Fisheries Management Act 1994, titled "Declaration of Aquatic Reserves" dated 31 March 2002 and published in *Government Gazette* No. 65 on 22 March 2002 at page 1731-1732.

**Bushranger's Bay Aquatic Reserve** means the aquatic reserve declared pursuant to section 194 of the Fisheries Management Act 1994 and published in *Government Gazette* No. 65 of 14 May 1982 at page 2104.

**Cook Island Aquatic Reserve** means the aquatic reserve declared pursuant to section 194 of the Fisheries Management Act 1994 and published in *Government Gazette* No. 152 on 23 October 1998 at page 8435.

**finfish** means bony fish (Osteichthyes) and cartilaginous fish (Chondrichthyes).

**fish** has the same meaning as it has in the Fisheries Management Act 1994.

**hand held line, lawful recreational net and spear gun** have the same meaning as they have in the Fisheries Management (General) Regulation 2010.

**Long Reef Aquatic Reserve** means the aquatic reserve declared pursuant to section 194 of the Fisheries Management Act 1994 and published in *Government Gazette* No. 80 of 30 May 1980 at page 2787.

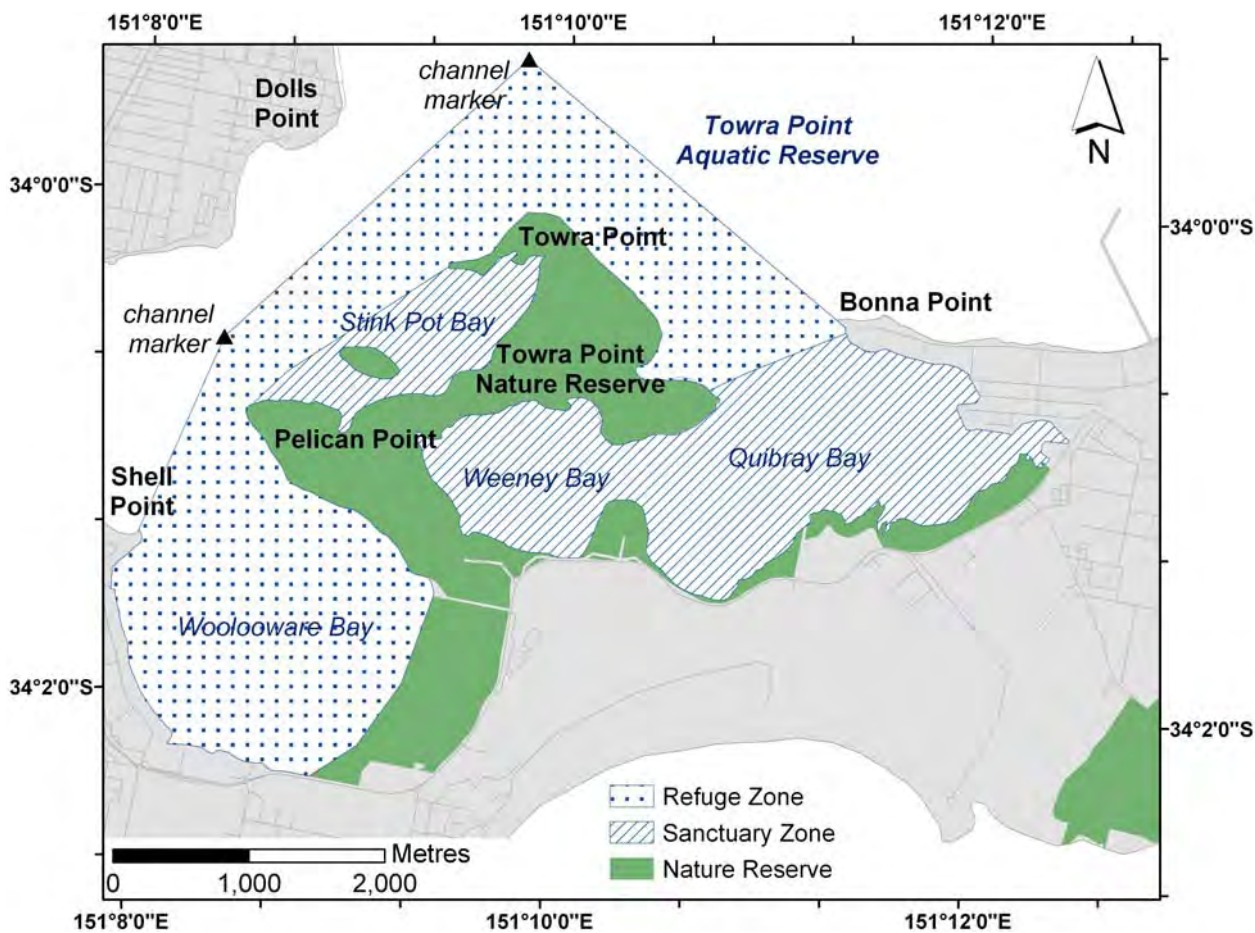
**North Harbour Aquatic Reserve** means the aquatic reserve declared pursuant to section 194 of the Fisheries Management Act 1994 and published in *Government Gazette* No. 46 of 26 March 1982 at page 1336.

**Shiprock Aquatic Reserve** means the aquatic reserve declared pursuant to section 194 of the Fisheries Management Act 1994 and published in *Government Gazette* No. 46 of 26 March 1982 at page 1336.

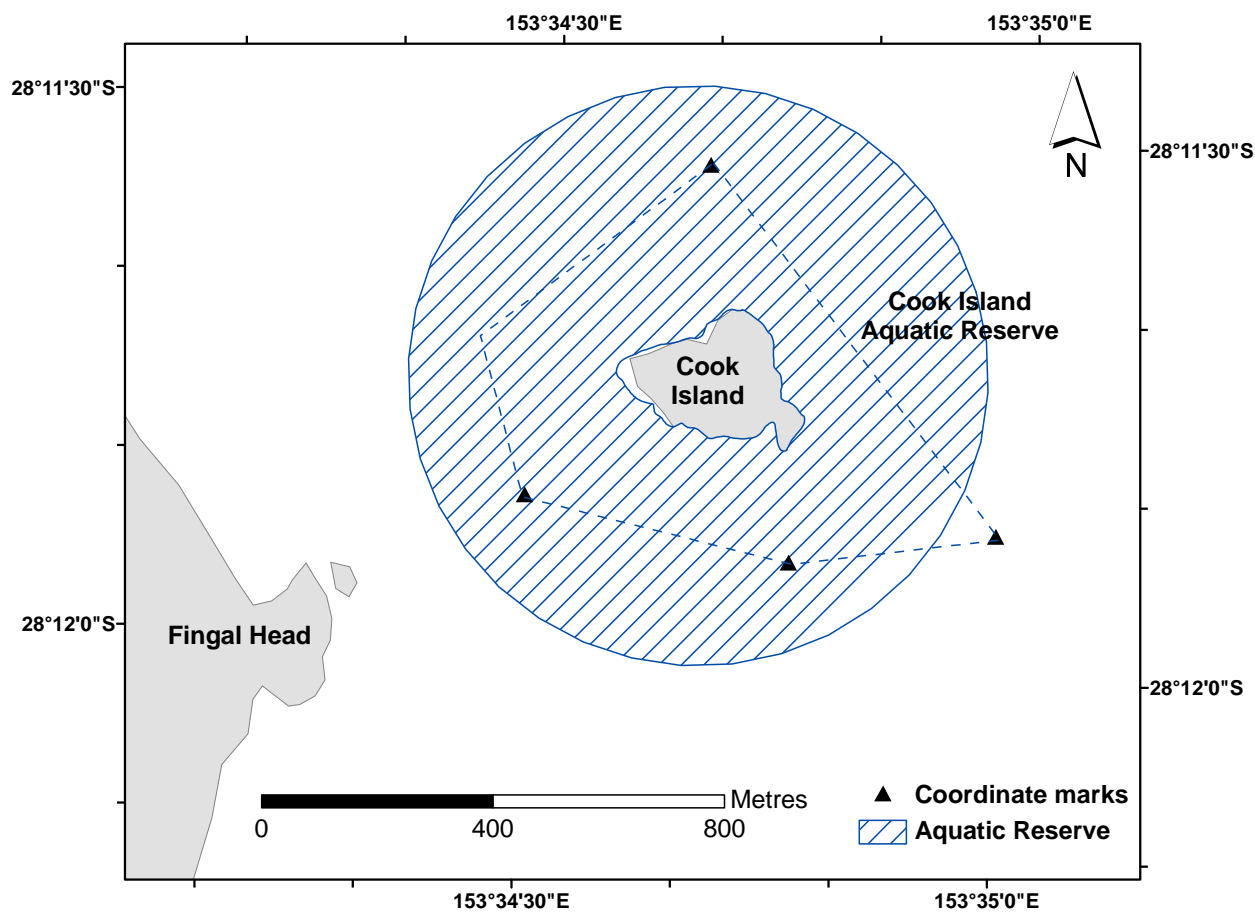
**Towra Point Aquatic Reserve** means the aquatic reserve declared pursuant to section 194 of the Fisheries Management Act 1994 and published in *Government Gazette* No. 49 of 12 April 1990 at page 3070.



SCHEDULE 2



SCHEDULE 3





ISSN 0155-6320

---

Authorised to be printed  
TONY DUCKMANTON, Government Printer.



# *Government Gazette*

OF THE STATE OF  
NEW SOUTH WALES

**Number 109**  
**Tuesday, 3 September 2013**

Published under authority by the Department of Premier and Cabinet

## **SPECIAL SUPPLEMENT**

### **GOULBURN MULWAREE COUNCIL**

Local Government Act 1993

Land Acquisition (Just Terms Compensation) Act 1991

Notice of Compulsory Acquisition of Land

GOULBURN MULWAREE COUNCIL declares with the approval of Her Excellency the Governor that the easements described in Schedule 1 below, excluding the interests described in Schedule 2 below and excluding any mines or deposits of minerals in the easements, are acquired by compulsory process in accordance with the provisions of the Land Acquisition (Just Terms Compensation) Act 1991, for a water pipeline.

Dated at Goulburn, this 29th day of August 2013. CHRIS BERRY, General Manager, Goulburn Mulwaree Council, Locked Bag 22, Goulburn NSW 2580.

#### **SCHEDULE 1**

Easement rights for pipeline and water supply in the terms set out here under over the sites described as:

Easement shown in DP 1171363 as 'Ⓐ Proposed easement for pipeline and water supply 6 wide' over Lot 3, DP 1021923, located at Moss Vale.

Easement shown in DP 1171363 as 'Ⓐ Proposed easement for pipeline and water supply 6 wide' over Lot 11, DP 1025325, located at Glenquarry.

Easement shown in DP 1171363 as 'Ⓐ Proposed easement for pipeline and water supply 6 wide' over Lot 1, DP 420988, located at Moss Vale.

Easement shown in DP 1171363 as 'Ⓐ Proposed easement for pipeline and water supply 6 wide' over Lot 1, DP 550743, located at Moss Vale.

Easement shown in DP 1171363 as 'Ⓐ Proposed easement for pipeline and water supply 6 wide' over Lot 1, DP 590542, located at Moss Vale.

Easement shown in DP 1171364 as '(A) Proposed easement for pipeline and water supply 6 wide' over Lot 4, DP 32502, located at Moss Vale.

Easement shown in DP 1171364 as '(A) Proposed easement for pipeline and water supply 6 wide' over Lot 112, DP 1018665, located at Werai.

Easement shown in DP 1171364 as '(A) Proposed easement for pipeline and water supply 6 wide' over Lot 12, DP 11722, located at Werai.

Easement shown in DP 1171364 as '(A) Proposed easement for pipeline and water supply 6 wide' over Lot 7, DP 233035, located at Sutton Forest.

Easement shown in DP 1171364 as '(A) Proposed easement for pipeline and water supply 6 wide' over Lot 4, DP 1095423, located at Sutton Forest.

Easement shown in DP 1171365 as '(W) Proposed easement for pipeline and water supply 6 wide' over Lot 101, DP 739673, located at Sutton Forest.

Easement shown in DP 1171365 as '(W) Proposed easement for pipeline and water supply 6 wide' over Lot 4, DP 239258, located at Yarrabin.

Easement shown in DP 1171365 as '(W) Proposed easement for pipeline and water supply 6 wide' over Lot 11, DP 1085141, located at Sutton Forest.

Easement shown in DP 1171365 as '(W) Proposed easement for pipeline and water supply 6 wide' over Lot 12, DP 1085141, located at Sutton Forest.

Easement shown in DP 1171365 as '(A) Proposed easement for pipeline and water supply 6 wide' over Lot 2, DP 253435, located at Bridgewater.

Easement shown in DP 1171365 as '(W) Proposed easement for pipeline and water supply 6 wide' over Lot 2, DP 239391, located at Hanging Rock.

Easement shown in DP 1171366 as '(A) Proposed easement for pipeline and water supply 6 wide' over Lot 2, DP 240164, located at Sutton Forest.

Easement shown in DP 1171366 as '(A) Proposed easement for pipeline and water supply 6 wide' over Lot 3, DP 240164, located at Sutton Forest.

Easement shown in DP 1171366 as '(A) Proposed easement for pipeline and water supply 6 wide' over Lot 4, DP 240164, located at Sutton Forest.

Easement shown in DP 1171366 as '(A) Proposed easement for pipeline and water supply 6 wide' over Lot 11, DP 876428, located at Paddys River.

Easement shown in DP 1171366 as '(A) Proposed easement for pipeline and water supply 6 wide' over Lot 15, DP 751298, located at Paddys River.

Easement shown in DP 1171367 as '(A) Denotes proposed easement for pipeline and water supply 6 wide' over Lot 18, DP 881433, located at Red Hill.

Easement shown in DP 1171367 as '(A) Denotes proposed easement for pipeline and water supply 6 wide' over Lot 1, DP 1102577, located at Red Hill.

Easement shown in DP 1171367 as '(A) Denotes proposed easement for pipeline and water supply 6 wide' over Lot 33, DP 882293, located at Red Hill.

Easement shown in DP 1171368 as '(W) Proposed easement for pipeline and water supply 6 wide' over Lot 215, DP 750053, located at Brayton.

Easement shown in DP 1171368 as '(W) Proposed easement for pipeline and water supply 6 wide' over Lot 214, DP 750053, located at Brayton.

Easement shown in DP 1171368 as '(W) Proposed easement for pipeline and water supply 6 wide' over Lot 55, DP 1141136, located at Carrick.

Easement shown in DP 1171368 as '(W) Proposed easement for pipeline and water supply 6 wide' over Lot 66, DP 750038, located at Carrick.

Easement shown in DP 1171368 as '(W) Proposed easement for pipeline and water supply 6 wide' over Lot 7, DP 1062836, located at Carrick.

Easement shown in DP 1171368 as '(W) Proposed easement for pipeline and water supply 6 wide' over Lot 6, DP 1062836, located at Marulan.

Easement shown in DP 1171369 as '(A) Denotes proposed easement for pipeline and water supply 6 wide' over Lot 11, DP 858473, located at Towrang.

Easement shown in DP 1171369 as '(A) Denotes proposed easement for pipeline and water supply 6 wide' over Lot 1, DP 809014, located at Murray's Flat.

Easement shown in DP 1171370 as '(A) Proposed easement for pipeline and water supply 6 wide' over Lot 3, DP 591422, located at Goulburn.

#### Terms of Easement for Pipeline and Water Supply

Full and free right title liberty and licence for Goulburn Mulwaree Council its successors and assigns TO CONSTRUCT lay maintain repair renew cleanse inspect replace and divert or alter the position of a watermain or pipeline with apparatus and appurtenances thereof in or under the surface of such part of the land herein indicated as the servient tenement and to carry and convey water through the said watermain or pipeline and for the purposes aforesaid or any of them by its officers servants and or contractors with or without motor or other vehicles, plant and machinery to enter upon and break open the surface of the servient tenement and to deposit soil temporarily on the servient tenement but subject to a liability to replace the soil and upon completion of the work restore the surface area of the said servient tenement to its former condition as far as reasonably practical. No building shall be erected nor any structures fences or improvements of any kind shall be placed over or under that part of the lot burdened as is affected by the easement for pipeline and water supply except with the prior consent in writing of Goulburn Mulwaree Council and except in compliance with any conditions which Goulburn Mulwaree Council may specify in such consent but that such consent will not be unreasonably withheld.

## SCHEDULE 2

Lot 1, DP 420988 – Dealing H691654 Easement to drain water affecting the piece of land shown in DP 420988.

Lot 112, DP1018665 – Dealing H826489 Easement for transmission line 60.96 metres wide affecting the part shown so burdened in the title diagram.

Lot 101, DP 739673 – Dealing H26489 Easement for transmission line 60.96 wide affecting the part shown so burdened in the title diagram.

Lot 101, DP 739673 – Dealing E713885 Easement for transmission line 45 metres wide affecting the part shown so burdened in DP 646097.

Lot 11, DP 1085141 – Easement for overhead power line 9 metres wide affecting the part shown so burdened in the title diagram.

Lot 2, DP 253435 – Dealing H955017 Easement for transmission line affecting the site designated (R) in the title diagram.

Lot 18, DP 881433 – Right of Carriageway 20 wide affecting the part shown so burdened in the title diagram.

Lot 215, DP 750053 – Dealing AF882949 Easement for water pipeline and access 5 metres wide affecting the part designated (A) in plan with AF882949.

Lot 6, DP 1062836 – Dealing K135416 Easement for transmission line 60.96 wide affecting the part shown so burdened in the title diagram.

---

**GOULBURN MULWAREE COUNCIL**

Local Government Act 1993

Land Acquisition (Just Terms Compensation) Act 1991

Notice of Compulsory Acquisition of Land

GOULBURN MULWAREE COUNCIL declares with the approval of Her Excellency the Governor that the easements described in the Schedule below, excluding any mines or deposits of minerals in the easements are acquired by compulsory process in accordance with the provisions of the Land Acquisition (Just Terms Compensation) Act 1991, for a water pipeline.

Dated at Goulburn, this 29th day of August 2013. CHRIS BERRY, General Manager, Goulburn Mulwaree Council, Locked Bag 22, Goulburn NSW 2580.

---

**SCHEDULE**

Easement rights for pipeline and water supply in the terms set out here under over the sites described as:

Easement shown in DP 1175756 as ‘(A) Proposed easement for water supply 6 wide and variable’ and ‘(B) Proposed easement for water supply variable width’ over the Wingecarribee River between Lot 4, DP 553088 and Lot 1, DP 553468, Local Government Area of Wingecarribee, Parish of Yarrunga, County of Camden.

Easement shown in DP 1171363 as ‘(A) Proposed easement for pipeline and water supply 6 wide’ over Crown road between Lot 15, DP 1150964 and Lot 3, DP 1021923, Local Government Area of Wingecarribee, Parish of Yarrunga, County of Camden.

Easement shown in DP 1171365 as ‘(W) Proposed easement for pipeline and water supply 6 wide’, over Crown road marked ‘Road (20.115) wide Not Formed’ between Lot 4, DP 253435 and Lot 11, DP 241054, Local Government Area of Wingecarribee, Parish of Murrimba, County of Camden.

Easement shown in DP 1171365 as ‘(W) Proposed easement for pipeline and water supply 6 wide’ over Crown road marked ‘Reserved Road 20.115 Wide’ between Lot 5, DP 1082314 and Lot 11, DP 1085141, Local Government Area of Wingecarribee, Parish of Sutton Forest, County of Camden.

Easement shown in DP 1171366 as ‘(A) Denotes proposed easement for pipeline and water supply 6 wide’ over Crown road marked as ‘Reserved Road 20.115 wide’ within the Northern part of Lot 15, DP 751298, Local Government Area of Wingecarribee, Parish of Wingello, County of Camden.

Easement shown in DP 1171366 as ‘(A) Proposed easement for pipeline and water supply 6 wide’ over Crown road (known as Uringalla Lane), between Lot 15, DP 250694 and Lot 157, DP 751298, Local Government Area of Wingecarribee, Parish of Wingello, County of Camden.

Easement shown in DP 1171366 as ‘(A) Proposed easement for pipeline and water supply 20 wide’ over Paddy’s River between Lot 62, DP 700454 and Lot 186, DP 751298, Local Government Area of Wingecarribee, Parish of Murrimba and Wingello, County of Camden.

Easement shown in DP 1171366 as ‘(A) Proposed easement for pipeline and water supply 6 wide’ over Crown road which separates the eastern and western parts of Lot 21, DP 1031674 marked as ‘Road 20.115 wide’, Local Government Area of Wingecarribee, Parish of Murrimba, County of Camden.

Easement shown in DP 1171366 as '(A) Proposed easement for pipeline and water supply 6 wide' over Crown road (known as Hanging Rock Road), between Lot 4, DP 253706 and Lot 23, DP 1042774, Local Government Area of Wingecarribee, Parish of Wingello, County of Camden.

Easement shown in DP 1171366 as '(A) Proposed easement for pipeline and water supply 6 wide' over Crown road marked 'PML 14' within the southern part of Lot 4, DP 240164, Local Government Area of Wingecarribee, Parish of Murrumba, County of Camden.

Easement shown in DP 1171367 as '(A) Denotes proposed easement for pipeline and water supply 20 wide' over Jaorimin Creek between Lot 117, DP 750053 and Lot 2, DP 553787, Local Government Area of Goulburn Mulwaree, Parish of Uringalla, County of Argyle.

Easement shown in DP 1171367 as '(A) Denotes proposed easement for pipeline and water supply 6 wide' over Crown road denoted as '(D) road 20.115 wide' between Lot 18, DP 881433 and Lot 19, DP 881433, Local Government Area of Goulburn Mulwaree, Parish of Uringalla, County of Argyle.

Easement shown in DP 1171367 as '(A) Denotes proposed easement for pipeline and water supply 6 wide' in two sections over Crown road denoted as '(D) road 20.115 wide' on the boundary of the north western part of Lot 1, DP 1102577, Local Government Area of Goulburn Mulwaree, Parish of Uringalla, County of Argyle.

Easement shown in DP 1171367 as '(A) Denotes proposed easement for pipeline and water supply 6 wide' over Crown road denoted as '(D) road 20.115 wide' between Lot 1, DP 1102577 and Lot 33, DP 882293, Local Government Area of Goulburn Mulwaree, Parish of Uringalla, County of Argyle.

Easement shown in DP 1171367 as '(A) Denotes proposed easement for pipeline and water supply 6 wide' over Crown road denoted as '(D) road 20.115 wide' within Lot 33, DP 882293, Local Government Area of Goulburn Mulwaree, Parish of Uringalla, County of Argyle.

Easement shown in DP 1171367 as '(A) Denotes proposed easement for pipeline and water supply 20 wide' over Uringalla Creek between Lot 15, DP 751298 and Lot 50, DP 738347, Local Government Area of Wingecarribee and Goulburn Mulwaree, Parish of Wingello and Uringalla, County of Camden.

Easement shown in DP 1171367 as '(A) Denotes proposed easement for pipeline and water supply 6 wide' over Crown road (known as Wollumbi Road), between Lot 50, DP 738347 and Lot 4, DP 872712, Local Government Area of Goulburn Mulwaree, Parish of Uringalla, County of Argyle.

Easement shown in DP 1171367 as '(A) Denotes proposed easement for pipeline and water supply 6 wide' over Crown road denoted as '(D) road 20.115 wide' within the south western part of Lot 4, DP 872712, Local Government Area of Goulburn Mulwaree, Parish of Uringalla, County of Argyle.

Easement shown in DP 1171367 as '(A) Denotes proposed easement for pipeline and water supply 6 wide' over Crown road denoted as '(D) road 20.115 wide' within the eastern part of Lot 10, DP 874693, Local Government Area of Goulburn Mulwaree, Parish of Uringalla, County of Argyle.

Easement shown in DP 1171368 as '(W) Proposed easement for pipeline and water supply 20 wide' over Osbornes Creek between Lot 5, DP 1062836 and Lot 3, DP 245851, Local Government Area of Wingecarribee and Goulburn Mulwaree, Parish of Norrong and Towrang, County of Argyle.

Easement shown in DP 1171368 as '(W) Proposed easement for pipeline and water supply 6 wide' over Crown road marked 'Road 20.115 wide' between Lot 55, DP 1141136 and Lot 66, DP 750038, Local Government Area of Goulburn Mulwaree, Parish of Natterry, County of Argyle.

Easement shown in DP 1171368 as '(W) Proposed easement for pipeline and water supply 6 wide' over Crown road marked 'Road 20.115 wide' between Lot 66, DP 750038 and Lot 8, DP 1062836, Local Government Area of Goulburn Mulwaree, Parish of Natterry, County of Argyle.

Easement shown in DP 1171368 as '(W) Proposed easement for pipeline and water supply 6 wide' over Crown road marked 'Road 20.115 wide' between Lot 214, DP 750053 and Lot 230, DP 750029, Local Government Area of Goulburn Mulwaree, Parish of Marulan, County of Argyle.

Easement shown in DP 1171369 as '(A) Denotes proposed easement for pipeline and water supply 20 wide' over the Wollondilly River between Lot 3, DP 1003532 and Lot 122, DP 750050, Local Government Area of Goulburn Mulwaree, Parish of Natterry and Norrong, County of Argyle.

Easement shown in DP 1171370 as '(A) Proposed easement for pipeline and water supply 20 wide' over the Wollondilly River between Lot 1, DP 951294 and Lot 300, DP 1175802, Local Government Area of Goulburn Mulwaree, Parish of Goulburn, County of Argyle.

Easement shown in DP 1171370 as '(A) Proposed easement for pipeline and water supply 20 wide' over the Wollondilly River between Lot 2, DP 1126788 and Lot 5, DP 1078852, Local Government Area of Goulburn Mulwaree, Parish of Towrang and Narrangarril, County of Argyle.

Easement shown in DP 1171370 as '(A) Proposed easement for pipeline and water supply 6 wide' over the south eastern corner Lot 157, DP 821713, Local Government Area of Goulburn Mulwaree, Parish of Narrangarril, County of Argyle.

Easement shown in DP 1171370 as '(A) Proposed easement for pipeline and water supply 6 wide' over Lot 146, DP 750037, Local Government Area of Goulburn Mulwaree, Parish of Narrangarril, County of Argyle.

Easement shown in DP 1171370 as '(A) Proposed easement for pipeline and water supply 6 wide' over Lot 160, DP 821713, Local Government Area of Goulburn Mulwaree, Parish of Narrangarril, County of Argyle.

Terms of Easement for Pipeline and Water Supply

Full and free right title liberty and licence for Goulburn Mulwaree Council its successors and assigns TO CONSTRUCT lay maintain repair renew cleanse inspect replace and divert or alter the position of a watermain or pipeline with apparatus and appurtenances thereof in or under the surface of such part of the land herein indicated as the servient tenement and to carry and convey water through the said watermain or pipeline and for the purposes aforesaid or any of them by its officers servants and or contractors with or without motor or other vehicles, plant and machinery to enter upon and break open the surface of the servient tenement and to deposit soil temporarily on the servient tenement but subject to a liability to replace the soil and upon completion of the work restore the surface area of the said servient tenement to its former condition as far as reasonably practical. No building shall be erected nor any structures fences or improvements of any kind shall be placed over or under that part of the lot burdened as is affected by the easement for pipeline and water supply except with the prior consent in writing of Goulburn Mulwaree Council and except in compliance with any conditions which Goulburn Mulwaree Council may specify in such consent but that such consent will not be unreasonably withheld.

ISSN 0155-6320

---

Authorised to be printed  
TONY DUCKMANTON, Government Printer.





# *Government Gazette*

OF THE STATE OF  
NEW SOUTH WALES

**Number 110**

**Friday, 6 September 2013**

Published under authority by the Department of Premier and Cabinet

## LEGISLATION

### Online notification of the making of statutory instruments

Week beginning 26 August 2013

THE following instruments were officially notified on the NSW legislation website ([www.legislation.nsw.gov.au](http://www.legislation.nsw.gov.au)) on the dates indicated:

#### Proclamations commencing Acts

[Inspector of Custodial Services Act 2012 No 55](#) (2013-472) — published LW 30 August 2013

[Primary Industries Legislation Amendment Act 2012 No 89](#) (2013-473) — published LW 30 August 2013

#### Regulations and other statutory instruments

[Apiaries Amendment \(Compensatable Diseases\) Order 2013](#) (2013-474) — published LW 30 August 2013

[Apiaries Regulation 2013](#) (2013-475) — published LW 30 August 2013

[Contaminated Land Management Regulation 2013](#) (2013-491) — published LW 30 August 2013

[Conveyancing \(General\) Amendment \(EnergyAustralia\) Regulation 2013](#) (2013-494) — published LW 30 August 2013

[Conveyancing \(General\) Regulation 2013](#) (2013-495) — published LW 30 August 2013

[Explosives Regulation 2013](#) (2013-476) — published LW 30 August 2013

[First State Superannuation Amendment \(EnergyAustralia\) Order 2013](#) (2013-492) — published LW 30 August 2013

[First State Superannuation Regulation 2013](#) (2013-493) — published LW 30 August 2013

[Fisheries Management Legislation Further Amendment \(Fees, Charges and Contributions\) Regulation 2013](#) (2013-477) — published LW 30 August 2013

[Gas Supply \(Safety and Network Management\) Regulation 2013](#) (2013-478) — published LW 30 August 2013

[Health Services Regulation 2013](#) (2013-479) — published LW 30 August 2013

[Mental Health Amendment \(Fees\) Regulation 2013](#) (2013-480) — published LW 30 August 2013

[Mental Health Regulation 2013](#) (2013-481) — published LW 30 August 2013

[Mine Safety \(Cost Recovery\) Regulation 2013](#) (2013-482) — published LW 30 August 2013

[Offshore Minerals Regulation 2013](#) (2013-483) — published LW 30 August 2013

[Parliamentary Contributory Superannuation Regulation 2013](#) (2013-496) — published LW 30 August 2013

[Pipelines Regulation 2013](#) (2013-484) — published LW 30 August 2013

Poisons and Therapeutic Goods Amendment (Fees) Regulation 2013 (2013-485) — published LW 30 August 2013

Private Health Facilities Amendment (Fees) Regulation 2013 (2013-486) — published LW 30 August 2013

Protection of the Environment Operations (Waste) Amendment (Contributions) Regulation 2013 (2013-497) — published LW 30 August 2013

Public Authorities (Financial Arrangements) Regulation 2013 (2013-487) — published LW 30 August 2013

Public Finance and Audit Amendment (Prescribed Audits) Regulation 2013 (2013-502) — published LW 30 August 2013

Rural Fires Regulation 2013 (2013-488) — published LW 30 August 2013

State Authorities Non-contributory Superannuation Amendment (EnergyAustralia) Order 2013 (2013-498) — published LW 30 August 2013

State Authorities Superannuation Amendment (EnergyAustralia) Order 2013 (2013-499) — published LW 30 August 2013

Subordinate Legislation (Postponement of Repeal) Order (No 2) 2013 (2013-516) — published LW 30 August 2013

Superannuation Amendment (EnergyAustralia) Order 2013 (2013-500) — published LW 30 August 2013

Sydney Water Catchment Management Regulation 2013 (2013-501) — published LW 30 August 2013

Transport Administration (General) Regulation 2013 (2013-489) — published LW 30 August 2013

Veterinary Practice Regulation 2013 (2013-490) — published LW 30 August 2013

## Environmental Planning Instruments

Armidale Dumaresq Local Environmental Plan 2012 (Amendment No 1) (2013-503) — published LW 30 August 2013

Auburn Local Environmental Plan 2010 (Amendment No 9) (2013-504) — published LW 30 August 2013

Blacktown Local Environmental Plan 1988 (Amendment No 233) (2013-505) — published LW 30 August 2013

Broken Hill Local Environmental Plan 2013 (2013-506) — published LW 30 August 2013

Gwydir Local Environmental Plan 2013 (2013-507) — published LW 30 August 2013

Lane Cove Local Environmental Plan 2009 (Amendment No 9) (2013-508) — published LW 30 August 2013

Mid-Western Regional Local Environmental Plan 2012 (Amendment No 6) (2013-509) — published LW 30 August 2013

Newcastle Local Environmental Plan 2012 (Amendment No 2) (2013-510) — published LW 30 August 2013

Port Macquarie-Hastings Local Environmental Plan 2011 (Amendment No 26) (2013-511) — published LW 30 August 2013

Port Stephens Local Environmental Plan 2000 (Amendment No 39) (2013-512) — published LW 30 August 2013

Rockdale Local Environmental Plan 2011 (Amendment No 4) (2013-513) — published LW 30 August 2013

Sutherland Shire Local Environmental Plan 2006 (Amendment No 19) (2013-514) — published LW 30 August 2013

---

## Assents to Acts

---

### ACT OF PARLIAMENT ASSENTED TO

Legislative Council Office, Sydney, 3 September 2013

IT is hereby notified, for general information, that Her Excellency the Governor has, in the name and on behalf of Her Majesty, this day assented to the undermentioned Act passed by the Legislative Council and Legislative Assembly of New South Wales in Parliament assembled, viz.:

Act No. 62, 2013 – An Act to amend the State Emergency and Rescue Management Act 1989 to ensure that the NSW Police Force is responsible for the co-ordination of rescue operations and is notified of rescue incidents. [**State Emergency and Rescue Management Amendment (Co-ordination and Notification of Rescues) Act 2013**]

DAVID BLUNT,  
Clerk of the Parliaments

---

**OFFICIAL NOTICES**

---

**Appointments**

---

**SYDNEY HARBOUR FORESHORE AUTHORITY  
ACT 1998**

## Appointment of Members

## Sydney Harbour Foreshore Authority

HER Excellency the Governor with the advice of the Executive Council, has approved, pursuant to section 29, Part 5, of the Sydney Harbour Foreshore Authority Act 1998, of the following persons being appointed as a member of the Sydney Harbour Foreshore Authority Board, for the period indicated:

Mr Richard PERSSON for the period 22 August 2013 to 21 August 2014.

Ms Carolyn FLETCHER for the period 22 August 2013 to 21 August 2014.

Mr Owen EVANS for the period 22 August 2013 to 21 August 2014.

Mr Peter LOWRY for the period 22 August 2013 to 21 August 2014.

BRAD HAZZARD, M.P.,  
Minister for Planning and Infrastructure

## Roads and Maritime Services

### ROAD TRANSPORT (GENERAL) ACT 2005

Notice under the Road Transport (Mass, Loading and Access) Regulation 2005

CONARGO SHIRE COUNCIL pursuant to Clause 20 of the Road Transport (Mass, Loading and Access) Regulation 2005, hereby amend the Class 2 Road Train Notice 2012, as published in the *New South Wales Government Gazette* No. 78 on 27 July 2012, at pages 3490 to 3552, as set out in the Schedule of this Notice.

Dated: 3 September 2013.

BARRY W. BARLOW,  
General Manager,  
Conargo Shire Council  
(by delegation from the Minister for Roads)

#### SCHEDULE

**1. Citation**

This Notice may be cited as the Conargo Shire Council Class 2 Road Train (Amendment) Notice No. 05/2013.

**2. Commencement**

This Notice takes effect on and from the date of publication in the *New South Wales Government Gazette*.

**3. Effect**

This Notice remains in force from 9 September 2013 to 4 October 2013, unless it is repealed earlier.

**4. Amendment**

Insert the following routes for the council from the table at Appendix 1 under the heading Part 1 – Approved 36.5 metre Road Train Routes Conargo Shire Council.

Type	Road No.	Road Name	Starting Point	Finishing Point	Conditions
36.5m.	MR296.	Pretty Pine-Yanga Tank Road.	Box Creek Bridge, 26.4km west of the Cobb Highway HW21.	Wakool Shire/Conargo Shire Boundary.	Only open between the 9 September 2013 until the 4 October 2013.

**ROAD TRANSPORT (VEHICLE AND DRIVER MANAGEMENT) ACT 2005**

Notice under the Road Transport (Vehicle and Driver Management) Regulation 2005

BALLINA SHIRE COUNCIL, pursuant to Clause 25 of the Road Transport (Mass, Loading and Access) Regulation 2005, hereby amend the 4.6 Metre High Vehicle Notice 2013, as published in *New South Wales Government Gazette* No. 130 on 21 December 2012, at pages 5109 to 5206, as set out in the Schedule of this Notice.

PAUL HICKEY,  
General Manager,  
Ballina Shire Council  
(by delegation from the Minister for Roads)

**SCHEDULE****1. Citation**

This Notice is the Ballina Shire Council 4.6 Metre High Vehicle (Amendment) Notice No. 1/2013.

**2. Commencement**

This Notice takes effect on and from the date of publication in the *New South Wales Government Gazette*.

**3. Effect**

This Notice remains in force up to and including 31 December 2017, unless it is repealed earlier.

**4. Amendment**

Delete the following routes from the table at Appendix 1 under the heading Ballina Shire Council.

Type	Road No.	Road Name	Starting Point	Finishing Point	Condition
4.6m.	7734.	Tintenbar Teven Road.	Pacific Highway (HW10).	Eltham Road.	
4.6m.		Burns Point Ferry Road.	Pacific Highway (HW10).	Burns Point Ferry Road, Richmond River.	
4.6m.		Koellner Road.	Pacific Highway (HW10).	250m west of Pacific Highway (HW10).	
4.6m.		River Drive.	Pacific Highway (HW10).	Burns Point Ferry, Richmond River.	
4.6m.		River Drive.	Pacific Highway (HW10).	South Ballina Beach Road.	
4.6m.		Wardell Road.	Daley Street.	Wardell-Goonellabah Road.	

Insert the following routes into the table at Appendix 1 under the heading Ballina Shire Council.

Type	Road No.	Road Name	Starting Point	Finishing Point	Condition
4.6m.	7734.	Tintenbar Teven Road.	Tamarind Drive, Tintenbar.	Eltham Road, Teven.	
4.6m.		Ballina Road.	Bruxner Highway (HW16), Alstonville.	Main Street, Alstonville.	
4.6m.		Daley Street, Alstonville.	Wardell Road.	Main Street.	
4.6m.		Bangalow Road.	Tamarind Drive, Ballina.	Angels Beach Drive, Ballina.	
4.6m.		Bath Street.	Lumleys Lane, Wardell.	Carlisle Street, Wardell.	
4.6m.		Burns Point Ferry Road.	River Street, Ballina.	Burns Point Ferry across Richmond River, West Ballina.	Note: Contact Ballina Council regarding ferry operations.

<i>Type</i>	<i>Road No.</i>	<i>Road Name</i>	<i>Starting Point</i>	<i>Finishing Point</i>	<i>Condition</i>
4.6m.		Burns Point Ferry across Richmond River.	Burns Point Ferry Road, Ballina.	River Drive, West Ballina.	No access during unsuitable river conditions as determined by the ferry operator. Note: Contact Ballina Council regarding ferry operations.
4.6m.		Carlisle Street.	Pacific Highway (HW10), Wardell.	Back Channel Road, Wardell.	
4.6m.		Koellner Road.	Roseville Lane, Cumbalum.	250m southwest of Roseville Lane, Cumbalum.	
4.6m.		Roseville Lane.	Koellner Road, Cumbalum.	Pacific Highway Interchange (HW10), Cumbalum.	
4.6m.		River Drive.	Pacific Highway (HW10), Wardell.	Burns Point Ferry across Richmond River, West Ballina.	Note: Contact Ballina Council regarding ferry operations.
4.6m.		Ross Lane.	Pacific Highway Interchange (HW10), Tintenbar.	The Coast Road, north of Lennox Head.	
4.6m.		Tamarind Drive.	Pacific Highway Interchange (HW10), Cumbalum.	Pacific Highway Interchange (HW10), Tintenbar.	
4.6m.		Wardell Road, Wardell.	Daley Street, Alstonville.	Lumleys Lane, Wardell.	
4.6m.		Richmond Street, Wardell.	Pimlico Road.	Sinclair Street.	
4.6m.		Sinclair Street.	Richmond Street.	Fitzroy Street.	
4.6m.		Fitzroy Street.	Sinclair Street.	Pacific Highway (HW10).	



**ROAD TRANSPORT (VEHICLE AND DRIVER MANAGEMENT) ACT 2005**

Notice under the Road Transport (Mass Loading and Access) Regulation 2005

PORT MACQUARIE-HASTINGS COUNCIL, in pursuance of Division 4 of Part 2 of the Road Transport (Mass, Loading, Access) Regulation 2005, by this Notice, specify the routes and areas on or in which 25 metre B-Doubles may be used subject to any requirements or conditions set out in the Schedule.

Dated: 2 September 2013.

TONY HAYWARD,  
General Manager,  
Port Macquarie-Hastings Council  
(by delegation from the Minister for Roads)

---

**SCHEDULE****1. Citation**

This Notice may be cited as Port Macquarie-Hastings Council 25 Metre B-Double Route Notice No. 2/2013.

**2. Commencement**

This Notice takes effect on the date of gazettal.

**3. Effect**

This Notice remains in force until 1 September 2015, unless it is amended or repealed earlier.

**4. Application**

This Notice applies to those 25 metre B-Double vehicles which comply with Schedule 1 of the Road Transport (Mass, Loading and Access) Regulation 2005 and Schedule 2 of the Road Transport (Vehicle Registration) Regulation 2007.

**5. Routes**

<i>Type</i>	<i>Road Name</i>	<i>Starting Point</i>	<i>Finishing Point</i>
25.	Ron Banks Road.	Bago Road Interchange.	Hérons Creek Road.

**ROAD TRANSPORT (VEHICLE AND DRIVER MANAGEMENT) ACT 2005**

Notice under the Road Transport (Vehicle and Driver Management) Regulation 2005

PORT MACQUARIE-HASTINGS COUNCIL, in pursuance of Division 4 of Part 2 of the Road Transport (Mass, Loading, Access) Regulation 2005, by this Notice, specify the routes and areas on or in which 4.6 metre High Vehicles may be used subject to any requirements or conditions set out in the Schedule.

Dated: 2 September 2013.

TONY HAYWARD,  
General Manager,  
Port Macquarie-Hastings Council,  
(by delegation from the Minister for Roads)

---

**SCHEDULE****1. Citation**

This Notice may be cited as Port Macquarie-Hastings Council 4.6 Metre High Vehicle Route Notice No. 2/2013.

**2. Commencement**

This Notice takes effect on the date of gazettal.

**3. Effect**

This Notice remains in force until 31 December 2017, unless it is amended or repealed earlier.

**4. Application**

This Notice applies to those 4.6 metre high vehicles which comply with Schedule 1 of the Road Transport (Mass, Loading and Access) Regulation 2005 and Schedule 2 of the Road Transport (Vehicle Registration) Regulation 2007.

**5. Routes**

<i>Type</i>	<i>Road Name</i>	<i>Starting Point</i>	<i>Finishing Point</i>
25.	Ron Banks Road.	Bago Road Interchange.	Herons Creek Road.

**ROADS ACT 1993**

Notice of Dedication of Land as Public Road  
at Len Waters Estate, Elizabeth Hills, Green Valley and  
Hinchinbrook  
in the Liverpool City Council area

Roads and Maritime Services, by its delegate, dedicates  
the land described in the schedule below as public road  
under section 10 of the Roads Act 1993.

T D Craig  
Manager, Compulsory Acquisition & Road Dedication  
Roads and Maritime Services

---

**SCHEDULE**

All those pieces or parcels of land situated in the  
Liverpool City Council area, Parishes of Cabramatta and  
St Luke, County of Cumberland, shown as:

Lot 622 Deposited Plan 1184718;

Lots 7 and 27 Deposited Plan 237890;

Lots 107 to 110 inclusive Deposited Plan 1130459;

Lot 1261 Deposited Plan 856143; and

Lot 429 Deposited Plan 842457.

(RMS Papers: 9M545/3; RO SF2013/005268/1)

## Department of Trade and Investment, Regional Infrastructure and Services

### COAL MINE HEALTH AND SAFETY ACT 2002

#### Instrument of Appointment

I, BRAD MULLARD, Executive Director, Mineral Resources, Department of Trade and Investment, Regional Infrastructure and Services, pursuant to section 145(1)(b) of the Coal Mine Health and Safety Act 2002, hereby appoint Dominko POSAVEC as an Inspector.

Dated this 28th day of August 2013.

BRAD MULLARD,  
Acting Executive Director,  
Mineral Resources,  
Department of Trade and Investment,  
Regional Infrastructure and Services  
(under subdelegation from Director-General  
of authority delegated by  
Minister for Resources and Energy)

### MINE HEALTH AND SAFETY ACT 2004

#### Instrument of Appointment

I, BRAD MULLARD, Executive Director, Mineral Resources, Department of Trade and Investment, Regional Infrastructure and Services, pursuant to section 127(1)(b) of the Mine Health and Safety Act 2004, hereby appoint Dominko POSAVEC as an Inspector.

Dated this 28<sup>th</sup> day of August 2013.

BRAD MULLARD,  
Executive Director,  
Mineral Resources,  
Department of Trade and Investment,  
Regional Infrastructure and Services  
(under subdelegation from Director-General  
of authority delegated by  
Minister for Resources and Energy)

### MINERAL RESOURCES

NOTICE is given that the following applications have been received:

#### EXPLORATION LICENCE APPLICATIONS

(T13-1130)

No. 4868, GOSSAN HILL GOLD LIMITED (ACN 147 329 833), area of 100 units, for Group 1, dated 28 August 2013. (Wagga Wagga Mining Division).

(T13-1131)

No. 4869, PRODRILL WA PTY LTD (ACN 097 514 997), area of 2 units, for Group 1, dated 29 August 2013. (Orange Mining Division).

(T13-1132)

No. 4870, MANLON RESOURCES PTY LIMITED (ACN 165 523 839), area of 14 units, for Group 1, dated 30 August 2013. (Broken Hill Mining Division).

(T13-1133)

No. 4871, ST BARBARA LIMITED (ACN 009 165 066), area of 83 units, for Group 1, dated 3 September 2013. (Orange Mining Division).

The Hon. CHRIS HARTCHER, M.P.,  
Minister for Resources and Energy

NOTICE is given that the following application has been granted:

#### EXPLORATION LICENCE APPLICATION

(T13-1052)

No. 4792, now Exploration Licence No. 8156, ISOKIND PTY LIMITED (ACN 081 732 498), Counties of Cowper, Robinson and Yanda, Map Sheet (8035, 8135), area of 51 units, for Group 1, dated 26 August 2013, for a term until 26 August 2016.

The Hon. CHRIS HARTCHER, M.P.,  
Minister for Resources and Energy

NOTICE is given that the following application has been refused:

#### EXPLORATION LICENCE APPLICATION

(T11-0317)

No. 4400, SNOWMIST PTY LTD (ACN 011 041 384), County of Bland, Map Sheet (8429). Refusal took effect on 16 August 2013.

The Hon. CHRIS HARTCHER, M.P.,  
Minister for Resources and Energy

NOTICE is given that the following applications have been withdrawn:

#### EXPLORATION LICENCE APPLICATIONS

(T13-1049)

No. 4789, CANTERBURY EXPLORATION PTY LIMITED (ACN 153 459 137), County of Hawes and County of Vernon, Map Sheet (9235). Withdrawal took effect on 21 August 2013.

(T13-1095)

No. 4835, SANDFIRE RESOURCES NL (ACN 105 154 185), County of Bland and County of Gipps, Map Sheet (8329, 8330). Withdrawal took effect on 30 August 2013.

The Hon. CHRIS HARTCHER, M.P.,  
Minister for Resources and Energy

NOTICE is given that the following applications for renewal have been received:

(11-5008)

Exploration Licence No. 6465, SCORPIO RESOURCES PTY LTD (ACN 109 158 769), area of 27 units. Application for renewal received 28 August 2013.

(07-0237)

Exploration Licence No. 6868, ACTWAY PTY LIMITED (ACN 090 165 174), area of 8 units. Application for renewal received 30 August 2013.

(07-0230)

Exploration Licence No. 6869, DRYSDALE RESOURCES PTY LTD (ACN 120 922 161), area of 12 units. Application for renewal received 4 September 2013.

(T10-0245)

Exploration Licence No. 7829, CARPENTARIA EXPLORATION LIMITED (ACN 095 117 981), area of 50 units. Application for renewal received 28 August 2013.

(13-3088)

Mining Lease No. 1325 (Act 1992), CUMNOCK NO. 1 COLLIERY PTY LIMITED (ACN 051 932 122) and ICRA CUMNOCK PTY LTD (ACN 129 006 819), area of 5500 square metres. Application for renewal received 3 September 2013.

The Hon. CHRIS HARTCHER, M.P.,  
Minister for Resources and Energy

---

#### RENEWAL OF CERTAIN AUTHORITIES

NOTICE is given that the following authorities have been renewed:

(12-5631)

Assessment Lease No. 7, ZEOLITE AUSTRALIA PTY LIMITED (ACN 000 038 497), Parish of Grenfell, County of Buckland, Map Sheet (9035-3-3, 9035-3-4, 9035-3-N, 9035-3-S), area of 129 hectares, for a further term until 28 November 2017. Renewal effective on and from 2 September 2013.

(04-2602)

Authorisation No. 206, TAHMOOR COAL PTY LTD (ACN 076 663 968), County of Camden, Map Sheet (9029), area of 3808 hectares, for a further term until 5 December 2015. Renewal effective on and from 5 August 2013.

(04-1753)

Exploration Licence No. 3854, NIMROD RESOURCES LIMITED (ACN 130 842 063), Counties of Gunderbooka and Irrara, Map Sheet (8038), area of 7 units, for a further term until 20 May 2015. Renewal effective on and from 30 August 2013.

(11-5127)

Exploration Licence No. 5138, CENTENNIAL NEWSTAN PTY LIMITED (ACN 101 508 865), County of Northumberland, Map Sheet (9231, 9232), area of 1793 hectares, for a further term until 9 October 2016. Renewal effective on and from 5 August 2013.

(12-5735)

Exploration Licence No. 6354, KINGSGATE BOWDENS PTY LIMITED (ACN 009 250 051), County of Phillip, Map Sheet (8832), area of 10 units, for a further term until 6 December 2015. Renewal effective on and from 30 August 2013.

(T09-0097)

Exploration Licence No. 7398, ZEOLITE ENVIROMENTAL GLOBAL SOLUTIONS PTY LTD (ACN 127 127 815), Counties of Buckland and Parry, Map Sheet (9035), area of 4 units, for a further term until 23 September 2014. Renewal effective on and from 30 May 2013.

(T10-0115)

Exploration Licence No. 7698, TELLUS RESOURCES LTD (ACN 144 733 595), County of Gloucester, Map Sheet (9233, 9234), area of 14 units, for a further term until 4 February 2015. Renewal effective on and from 27 August 2013.

(T10-0185)

Exploration Licence No. 7700, URALLA GOLD PTY LTD (ACN 145 956 412), Counties of Hardinge and Sandon, Map Sheet (9136, 9137, 9236, 9237), area of 100 units, for a further term until 1 February 2015. Renewal effective on and from 2 September 2013.

(T10-0197)

Exploration Licence No. 7701, URALLA GOLD PTY LTD (ACN 145 956 412), Counties of Hardinge, Inglis and Sandon, Map Sheet (9136, 9137, 9236, 9237), area of 100 units, for a further term until 1 February 2015. Renewal effective on and from 2 September 2013.

The Hon. CHRIS HARTCHER, M.P.,  
Minister for Resources and Energy

---

#### CANCELLATION OF AUTHORITIES AT REQUEST OF HOLDERS

NOTICE is given that the following authorities have been cancelled:

(12-3456)

Exploration Licence No. 6092, TEMPLAR RESOURCES PTY LTD (ACN 085 644 944), County of Ashburnham, Map Sheet (8531), area of 16 units. Cancellation took effect on 28 August 2013.

(T11-0095)

Exploration Licence No. 7849, HEI LONG PTY LTD (ACN 150 046 969), County of Clive and County of Gough, Map Sheet (9139, 9239), area of 100 units. Cancellation took effect on 3 September 2013.

The Hon. CHRIS HARTCHER, M.P.,  
Minister for Resources and Energy

---

#### EXPIRY

Mining Purposes Lease No. 316 (Act 1973), Joseph Walter JAKITSCH and Wolfgang Horst MOOSMUELLER, Parish of Kigwigil, County of Finch. This title expired on 29 August 2013.

The Hon. CHRIS HARTCHER, M.P.,  
Minister for Resources and Energy

**REQUEST FOR CANCELLATION OF AUTHORITY**

(T12-1182)

Exploration Licence No. 8054, HEEMSKIRK RESOURCES PTY LIMITED (ACN 085 881 232), County of Buccleuch, area of 56 units. Application for cancellation was received on 30 August 2013.

(T11-0095)

Exploration Licence No. 7849, HEI LONG PTY LTD, (ACN 150 046 969), Counties of Gough and Clive, area of 100 units. Application for cancellation was received on 7 August 2013.

The Hon. CHRIS HARTCHER, M.P.,  
Minister for Resources and Energy

---

**LANDS**

**ARMIDALE CROWN LANDS OFFICE**  
**108 Faulkner Street (PO Box 199A), Armidale NSW 2350**  
**Phone: (02) 6770 3100      Fax (02) 6771 5348**

**REVOCATION OF RESERVATION OF CROWN  
LAND**

PURSUANT to section 90 of the Crown Lands Act 1989, the reservation of Crown land specified in Column 1 of the Schedule hereunder, is revoked to the extent specified opposite thereto in Column 2 of the Schedule.

ANDREW STONER, M.P.,  
Minister for Regional Infrastructure and Services

SCHEDULE

*Column 1*

Land District: Glen Innes.  
Local Government Area:  
Glen Innes Severn.  
Reserve No.: 753314.  
Public Purpose: Future  
public requirements.  
Notified: 29 June 2007.  
File No.: TH02 H 161.

*Column 2*

The part being Lot 4, DP No.  
1185553, Parish Strathbogie  
North, County Gough, of an  
area of approximately 1.459  
hectares.

**REVOCATION OF TEMPORARY COMMON**

PURSUANT to section 61A of the Commons Management Act 1989, the land set aside as temporary common specified in Column 1 of the Schedule hereunder, is revoked to the extent specified opposite thereto in Column 2 of the Schedule.

ANDREW STONER, M.P.,  
Minister for Regional Infrastructure and Services

SCHEDULE

*Column 1*

Land District: Glen Innes.  
Local Government Area:  
Glen Innes Severn.  
Reserve No.: 42983.  
Public Purpose: Temporary  
common.  
Notified: 19 August 1908.  
File No.: TH02 H 161.

*Column 2*

The part being Lot 4, DP No.  
1185553, Parish Strathbogie  
North, County Gough, of an  
area of approximately 1.459  
hectares.



**DUBBO CROWN LANDS OFFICE**  
**45 Wingewarra Street (PO Box 1840), Dubbo NSW 2830**  
**Phone: (02) 6883 3300      Fax: (02) 6884 2067**

**NOTICE OF ADDITIONAL PURPOSE PURSUANT  
TO SECTION 34A(2)(B) OF THE CROWN LANDS  
ACT 1989**

PURSUANT to section 34A(2)(b) of the Crown Lands Act 1989, the Crown reserve specified in Column 2 of the Schedules is to be occupied for the additional purpose specified in Column 1 of the Schedules.

ANDREW STONER, M.P.,  
Minister for Regional Infrastructure and Services

SCHEDULE 1

<i>Column 1</i>	<i>Column 2</i>
Grazing (Relevant Interest – S34A – Licence RI 509531).	Reserve No.: 14974. Public Purpose: Water supply. Notified: 5 March 1892. File No.: 13/03706.

SCHEDULE 2

<i>Column 1</i>	<i>Column 2</i>
Grazing, Pump and Pipeline (Relevant Interest – S34A – Licence RI 509531).	Reserve No.: 56146. Public Purpose: Generally. Notified: 11 May 1923. File No.: 13/03706.

**APPOINTMENT OF TRUST BOARD MEMBERS**

PURSUANT to section 93 of the Crown Lands Act 1989, the persons whose names are specified in Column 1 of the Schedule hereunder, are appointed, for the terms of office specified, as members of the trust board for the reserve trust specified opposite thereto in Column 2, which has been established and appointed as trustee of the reserve referred to opposite thereto in Column 3 of the Schedule.

ANDREW STONER, M.P.,  
Minister for Regional Infrastructure and Services

SCHEDULE

<i>Column 1</i>	<i>Column 2</i>	<i>Column 3</i>
Margaret Megan STRANG (new member).	Rawsonville Recreation Reserve and Hall Trust.	Reserve No.: 83018. Public Purpose: Public hall and public recreation. Notified: 20 January 1961. File No.: DB81 R 98-004.
Leonie HORDER (re-appointment).		
Aimee Therese ROSE (new member).		
Nicholas John CONNORS (new member).		
Catherine Mary CONNORS (re-appointment).		

Term of Office

For a term commencing 5 September 2013 and expiring 4 September 2018.

**DISSOLUTION OF RESERVE TRUST**

PURSUANT to section 92(3) of the Crown Lands Act 1989, the reserve trust specified in Column 1 of the Schedule hereunder, which was established in respect of the reserve specified opposite thereto in Column 2 of the Schedule, is dissolved.

ANDREW STONER, M.P.,  
Minister for Regional Infrastructure and Services

SCHEDULE

<i>Column 1</i>	<i>Column 2</i>
Coolah Reserve (R31715) Trust.	Reserve No.: 31715. Public Purpose: Public recreation. Notified: 3 November 1900. File No.: DB96 R 2.

**APPOINTMENT OF RESERVE TRUST AS TRUSTEE  
OF A RESERVE**

PURSUANT to section 92(1) of the Crown Lands Act 1989, the reserve trust specified in Column 1 of the Schedule hereunder, is appointed as trustee of the reserve specified opposite thereto in Column 2 of the Schedule.

ANDREW STONER, M.P.,  
Minister for Regional Infrastructure and Services

SCHEDULE

<i>Column 1</i>	<i>Column 2</i>
Queensborough Park West Reserve Trust.	Reserve No.: 31715. Public Purpose: Public recreation. Notified: 3 November 1900. Reserve No.: 51177. Public Purpose: Public recreation. Notified: 1 December 1915. File No.: DB96 R 2.

**GRAFTON OFFICE**  
**49-51 Victoria Street, Grafton NSW 2460**  
**(PO Box 2185, Dangar NSW 2309)**  
**Phone: 1300 886 235      Fax: (02) 6642 5375**

**NOTIFICATION OF CLOSING OF A ROAD**

IN pursuance of the provisions of the Roads Act 1993, the road hereunder described is closed and the lands comprised therein cease to be public road and the rights of passage and access that previously existed in relation to the road is extinguished. Upon closing, title to the land, comprising the former public road, vests in the body specified in the Schedule hereunder.

ANDREW STONER, M.P.,  
Minister for Regional Infrastructure and Services

Description

*Parish – Walcha; County – Vernon;*  
*Land District – Walcha; L.G.A. – Walcha*

Road Closed: Lots 1-2, DP 1187094.

File No.: AE07 H 72.

Schedule

On closing, the land within Lots 1-2, DP 1187094 remains vested in the State of New South Wales as Crown land.

Description

*Parish – North Codrington; County – Rous;*  
*Land District – Casino; L.G.A. – Lismore*

Road Closed: Lot 1, DP 1185990.

File No.: 08/0461.

Schedule

On closing, the land within Lot 1, DP 1185990 remains vested in the State of New South Wales as Crown land.

Description

*Parish – Tuckombil; County – Rous;*  
*Land District – Lismore; L.G.A. – Ballina*

Road Closed: Lot 1, DP 1187586.

File No.: GF06 H 495.

Schedule

On closing, the land within Lot 1, DP 1187586 remains vested in the State of New South Wales as Crown land.

Description

*Parish – Blakebrook; County – Rous;*  
*Land District – Lismore; L.G.A. – Lismore*

Road Closed: Lots 1-2, DP 1187129.

File No.: 13/10107.

Schedule

On closing, the land within Lots 1-2, DP 1187129 remains vested in the State of New South Wales as Crown land.

Description

*Parish – Metz; County – Sandon;*  
*Land District – Armidale; L.G.A. – Armidale Dumaresq*

Road Closed: Lot 1, DP 1181586, subject to right of access 20.115 wide (A) created by Deposited Plan 1181586.

File No.: 07/4436.

Schedule

On closing, the land within Lot 1, DP 1181586 remains vested in the State of New South Wales as Crown land.

Description

*Parish – Metz; County – Sandon;*  
*Land District – Armidale; L.G.A. – Armidale Dumaresq*

Road Closed: Lot 2, DP 1181586.

File No.: 07/4436.

Schedule

On closing, the land within Lot 2, DP 1181586 remains vested in the State of New South Wales as Crown land.

Description

*Parish – Tillaloo; County – Benarba;*  
*Land District – Moree; L.G.A. – Moree Plains*

Road Closed: Lot 1, DP 1187157.

File No.: ME05 H 336.

Schedule

On closing, the land within Lot 1, DP 1187157 remains vested in the State of New South Wales as Crown land.

Description

*Parishes – Lismore and East Gundurimba; County – Rous;*  
*Land District – Lismore; L.G.A. – Lismore*

Road Closed: Lot 1, DP 1187042.

File No.: 08/5021.

Schedule

On closing, the land within Lot 1, DP 1187042 remains vested in the State of New South Wales as Crown land.

Description

*Land District – Murwillumbah;*  
*L.G.A. – Tweed Shire Council*

Roads Closed: Lots 1, 2 and 3, DP 1183134 and Lots 1, 2 and 3, DP 1183135 at Murwillumbah, Parish Terranora, County Rous.

DPI File Reference: 09/18498.

Schedule

On closing, the land within Lots 1, 2 and 3, DP 1183134 and Lots 1, 2 and 3, DP 1183135 remain vested in Tweed Shire Council as operational land for the purposes of the Local Government Act 1993.

Councils Reference: GR3/12/13: Riverbend Way, Oakbank Terrace.

Description

*Parish – South Ballina; County – Richmond;*  
*Land District – Lismore; L.G.A. – Ballina*

Road Closed: Lot 1, DP 1186674.

File No.: GF05 H 110.

## Schedule

On closing, the land within Lot 1, DP 1186674 remains vested in the State of New South Wales as Crown land.

## Description

*Parish – Southgate; County – Clarence;  
Land District – Grafton; L.G.A. – Clarence Valley*

Road Closed: Lot 1, DP 1169521.

File No.: GF07 H 84.

## Schedule

On closing, the land within Lot 1, DP 1169521 remains vested in the State of New South Wales as Crown land.

## APPOINTMENT OF TRUST BOARD MEMBERS

PURSUANT to section 93 of the Crown Lands Act 1989, the persons whose names are specified in Column 1 of the Schedules hereunder, are appointed for the terms of office specified, as members of the trust board for the reserve trust specified opposite thereto in Column 2, which has been established and appointed as trustee of the reserve referred to opposite thereto in Column 3 of the Schedules.

ANDREW STONER, M.P.,  
Minister for Regional Infrastructure and Services

## SCHEDULE 1

<i>Column 1</i>	<i>Column 2</i>	<i>Column 3</i>
Margaret June PADDON (re-appointment).	Rous Mill Recreation Reserve Trust.	Reserve No.: 30518. Public Purpose: Public recreation. Notified: 27 January 1900. File No.: GF81 R 365.
Paul Henry ROEGER (re-appointment).		
Stephen Raymond MILLER (re-appointment).		

## Term of Office

For a term commencing the date of this notice and expiring 5 September 2018.

## SCHEDULE 2

<i>Column 1</i>	<i>Column 2</i>	<i>Column 3</i>
John William VAN MOURIK (new member).	Mummulgum Public Hall Reserve Trust.	Reserve No.: 89527. Public Purpose: Public recreation. Notified: 1 August 1975.
Lynette Joy O'REILLY (new member).		Reserve No.: 57111. Public Purpose: Public hall. Notified: 30 May 1924.
Thomas Anthony FLETT (re-appointment).		
Peter John FUHRMANN (new member).		Reserve No.: 58308. Public Purpose: Public recreation. Notified: 25 September 1925. File No.: GF81 R 339.
Martin Joseph GIBBINS (re-appointment).		
Jill Maree WHITLOCK (new member).		

## Term of Office

For a term commencing 3 October 2013 and expiring 2 October 2018.

## SCHEDULE 3

<i>Column 1</i>	<i>Column 2</i>	<i>Column 3</i>
Bruce Raymond GRANT (re-appointment).	Rileys Hill Dry Dock Heritage Reserve Trust.	Reserve No.: 1004288. Public Purpose: Tourist facilities and services. Notified: 14 February 2003. File No.: GF03 R 9.
Francis Douglas DANN (new member).		
William Edgar BOYD (re-appointment).		
Ronald Leslie DOYLE (re-appointment).		

## Term of Office

For a term commencing 10 October 2013 and expiring 9 October 2018.

## SCHEDULE 4

<i>Column 1</i>	<i>Column 2</i>	<i>Column 3</i>
Rodney Alan BRASEN (new member).	Harwood Public Hall Reserve Trust.	Reserve No.: 90881. Public Purpose: Public hall. Notified: 26 August 1977. File No.: GF79 R 17-002.
Barbara Gladys HAYWARD (re-appointment).		
Jeremy BILLETT (new member).		
Mathew Ross ANDERSON (new member).		
Alan James BRASEN (new member).		
John Joseph YOUNG (re-appointment).		
Janice Ann EVANS (re-appointment).		

## Term of Office

For a term commencing 5 September 2013 and expiring 4 September 2018.

## SCHEDULE 5

<i>Column 1</i>	<i>Column 2</i>	<i>Column 3</i>
Anthony Joseph McQUEEN (re-appointment).	Wardell Recreation Ground Trust.	Reserve No.: 627. Public Purpose: Public recreation. Notified: 14 June 1880. Reserve No.: 1002921. Public Purpose: Community and sporting club facilities. Notified: 31 March 2000. File No.: GF81 R 261.

## Term of Office

For a term commencing the date of this notice and expiring 30 November 2014.

## SCHEDULE 6

<i>Column 1</i>	<i>Column 2</i>	<i>Column 3</i>
Willa Joy KEYS (new member).	Green Pigeon Community Centre (R91367) Reserve Trust.	Reserve No.: 91367. Public Purpose: Community centre. Notified: 26 January 1979. File No.: GF02 R 30.
Johanna EVANS (new member).		
Shannon KEYS (re-appointment).		
Stuart Gordon BROWN (re-appointment).		

## Term of Office

For a term commencing the date of this notice and expiring 5 September 2018.

**ERRATUM**

## Appointment of Trust Board Members

*Land District – Murwillumbah; Council – Byron*

IN the notification appearing in the *New South Wales Government Gazette* of 15 June 2012, Folio 2457, under the heading “Appointment of Trust Board Members” remove the name Anthonio Nallerio specified in Column 1 and insert Antonio Naclerio.

File No.: 11/08663.

ANDREW STONER, M.P.;  
Minister for Regional Infrastructure and Services

---

**HAY OFFICE**  
**126 Lachlan Street (PO Box 182), Hay NSW 2711**  
**Phone: (02) 6990 1800      Fax: (02) 6993 1135**

**REVOCATION OF RESERVATION OF CROWN  
LAND**

PURSUANT to section 90 of the Crown Lands Act 1989, the reservations of Crown land specified in Column 1 of the Schedules hereunder, are revoked to the extent specified opposite thereto in Column 2 of the Schedules.

ANDREW STONER, M.P.,  
Minister for Regional Infrastructure and Services

SCHEDULE 1

*Column 1*

Land District: Deniliquin.  
Local Government Area:  
Berrigan.  
Locality: Finley.  
Reserve No.: 85261.  
Public Purpose: Future  
public requirements.  
Notified: 19th March 1965.  
File No.: 10/13185.

*Column 2*

Lots 152, 153, 154 and 155,  
DP No. 752299, Parish Ulupna  
and County Denison.

SCHEDULE 2

*Column 1*

Land District: Deniliquin.  
Local Government Area:  
Berrigan.  
Locality: Finley.  
Reserve No.: 85263.  
Public Purpose: Plantation.  
Notified: 19th March 1965.  
File No.: 10/13185.

*Column 2*

Lots 152, 153, 154 and 155,  
DP No. 752299, Parish Ulupna  
and County Denison.

SCHEDULE 3

*Column 1*

Land District: Deniliquin.  
Local Government Area:  
Berrigan.  
Locality: Finley.  
Reserve No.: 90696.  
Public Purpose: Homes for  
the aged.  
Notified: 4th February 1977.  
File No.: 10/13185.

*Column 2*

Lots: 154 and 155, DP No.  
752299, Parish Ulupna and  
County Denison.

SCHEDULE 4

*Column 1*

Land District: Deniliquin.  
Local Government Area:  
Berrigan.  
Locality: Finley.  
Reserve No.: 752299.  
Public Purpose: Future  
public requirements.  
Notified: 29th June 2007.  
File No.: 10/13185.

*Column 2*

Lot 182, DP No. 752299,  
Parish Ulupna and County  
Denison.

**MAITLAND OFFICE**  
**141 Newcastle Road, East Maitland NSW 2323**  
**(PO Box 2215, Dangar NSW 2309)**  
**Phone: (02) 1300 886 235 Fax: (02) 4934 2252**

**ROADS ACT 1993****ORDER**

Transfer of a Crown Road to a Council

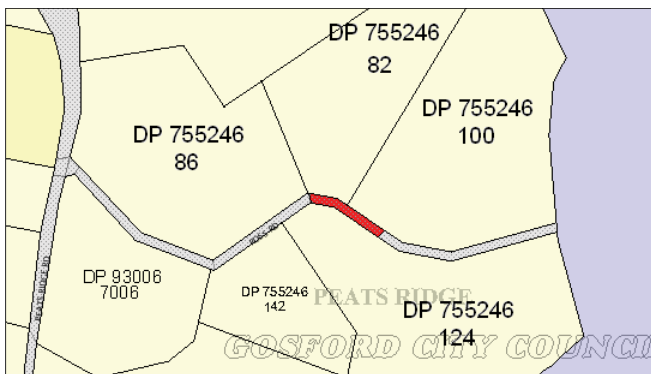
IN pursuance of the provisions of section 151, Roads Act 1993, the Crown road specified in Schedule 1 is transferred to the Roads Authority specified in Schedule 2 hereunder, as from the date of publication of this notice and as from that date, the road specified in Schedule 1 ceases to be a Crown road.

ANDREW STONER, M.P.,  
Minister for Regional Infrastructure and Services

**SCHEDULE 1**

*Parish – Narara; County – Northumberland;  
Land District – Gosford;  
Local Government Area – Gosford*

The Crown section of part Ross Road, Peats Ridge, 20.115m wide and approximately 420m in length, north of Lot 124, DP 755246 being Ross Road off Peats Ridge Road (as highlighted in the diagram below).

**SCHEDULE 2**

Roads Authority: Gosford City Council.

Council's Reference: 13611789.

Lands File Reference: 13/12026.

**ADDITION TO RESERVED CROWN LAND**

PURSUANT to section 88 of the Crown Lands Act 1989, the Crown land specified in Column 1 of the Schedule hereunder, is added to the reserved land specified opposite thereto in Column 2 of the Schedule.

ANDREW STONER, M.P.,  
Minister for Regional Infrastructure and Services

**SCHEDULE**

<i>Column 1</i>	<i>Column 2</i>
Land District: Gosford.	Reserve No.: 1033608.
Local Government Area: Wyong Shire Council.	Public Purpose: Community purposes.
Locality: Yarramalong.	Notified: 18 November 2011.

*Column 1*

Lot 16, DP No. 755224,  
Parish Eglington,  
County Northumberland.  
Lot 60, DP No. 755224,  
Parish Eglington,  
County Northumberland.  
Lot 15, DP No. 755224,  
Parish Eglington,  
County Northumberland.  
Area: 1.677 hectares.  
File No.: 10/04632.

*Column 2*

Lot 1, DP No. 782407,  
Parish Eglington,  
County Northumberland.  
Lot 91, DP No. 755224,  
Parish Eglington,  
County Northumberland.  
New Area: 1.897 hectares.

**REVOCATION OF DEDICATION OF CROWN LAND FOR A PUBLIC PURPOSE**

PURSUANT to section 84 of the Crown Lands Act 1989, the dedication of Crown land specified in Column 1 of the Schedules hereunder, is revoked to the extent specified opposite thereto in Column 2 of the Schedules.

ANDREW STONER, M.P.,  
Minister for Regional Infrastructure and Services

**SCHEDULE 1***Column 1*

Land District: Gosford.  
Local Government Area: Wyong Shire Council.  
Locality: Yarramalong.  
Dedication No.: 1000755.  
Public Purpose: Public school.  
Notified: 16 April 1875.  
File No.: 10/04632.

*Column 2*

The whole being Lot 15, DP No. 755224, Parish Eglington, County Northumberland, of an area of 8094 square metres.

Note: It is intended to reserve the land for community purposes.

**SCHEDULE 2***Column 1*

Land District: Gosford.  
Local Government Area: Wyong Shire Council.  
Locality: Yarramalong.  
Dedication No.: 1000756.  
Public Purpose: Public school purposes.  
Notified: 24 November 1915.  
File No.: 10/04632.

*Column 2*

The whole being Lot 60, DP No. 755224, Parish Eglington, County Northumberland, of an area of 2302 square metres.

Note: It is intended to reserve the land for community purposes.

**SCHEDULE 3***Column 1*

Land District: Gosford.  
Local Government Area: Wyong Shire Council.  
Locality: Yarramalong.

*Column 2*

The whole being Lot 16, DP No. 755224, Parish Eglington, County Northumberland, of an area of 6374 square metres.

*Column 1**Column 2*

Dedication No.: 1000757.

Public Purpose: Public  
school site.

Notified: 17 September 1920.

File No.: 10/04632.

Note: It is intended to reserve the land for community  
purposes.

---

**APPOINTMENT OF CORPORATION TO MANAGE  
RESERVE TRUST**

PURSUANT to section 95 of the Crown Lands Act 1989,  
the corporation specified in Column 1 of the Schedule  
hereunder, is appointed to manage the affairs of the reserve  
trust specified opposite thereto in Column 2, which is trustee  
of the reserve referred to in Column 3 of the Schedule.

ANDREW STONER, M.P.,

Minister for Regional Infrastructure and Services

---

**SCHEDULE**

*Column 1**Column 2**Column 3*

Yarramalong  
School  
Community  
Centre Inc.

Yarramalong  
School  
Community  
Centre Trust.

Reserve No.: 1033608.  
Public Purpose: Community  
purposes.  
Notified: 18 November 2011.  
File No.: 10/04632.

For a term commencing the date of this notice.



**MOREE OFFICE**  
**Frome Street (PO Box 388), Moree NSW 2400**  
**Phone: (02) 6752 5055      Fax: (02) 6752 1707**

**NOTICE OF ADDITIONAL PURPOSE PURSUANT  
 TO SECTION 34A(2)(B) OF THE CROWN LANDS  
 ACT 1989**

PURSUANT to section 34A(2)(b) of the Crown Lands Act 1989, the Crown reserve specified in Column 2 of the Schedules is to be occupied for the additional purpose specified in Column 1 of the Schedules.

ANDREW STONER, M.P.,  
 Minister for Regional Infrastructure and Services

SCHEDULE 1

<i>Column 1</i>	<i>Column 2</i>
Levee Bank to Prevent Erosion (Relevant Interest – S34A – Licence RI 512573).	Reserve No.: 778. Public Purpose: Travelling stock. Notified: 2 July 1875. File No.: 13/04092.

SCHEDULE 2

<i>Column 1</i>	<i>Column 2</i>
Grazing (Relevant Interest – Section 34A – Licence RI 511789).	Reserve No.: 84422. Public Purpose: Future public requirements. Notified: 10 May 1963. File No.: 13/03722.

SCHEDULE 3

<i>Column 1</i>	<i>Column 2</i>
Grazing (Relevant Interest – Section 34A – Licence RI 511789).	Reserve No.: 84436. Public Purpose: Future public requirements. Notified: 17 May 1963. File No.: 13/03722.

SCHEDULE 4

<i>Column 1</i>	<i>Column 2</i>
Grazing (Relevant Interest – Section 34A – Licence RI 511789).	Reserve No.: 86450. Public Purpose: Future public requirements. Notified: 6 October 1967. File No.: 13/03722.

**NEWCASTLE OFFICE**  
**437 Hunter Street, Newcastle NSW 2300**  
**(PO Box 2215, Dangar NSW 2309)**  
**Phone: (02) 1300 886 235 Fax: (02) 4925 3517**

**ERRATUM**

AS per the notification which appeared in *New South Wales Government Gazette* No. 105, dated 23rd August 2013, Folio 3863, under the heading "NOTIFICATION OF CLOSING OF ROAD", Description, Parishes is to be amended by the removal of "Caragaba and Berrigan" to be replaced with "Caragabal and Berrigan".

File No.: 11/13525.

**NOTIFICATION OF CLOSING OF A ROAD**

IN pursuance of the provisions of the Roads Act 1993, the road hereunder described is closed and the lands comprised therein cease to be public road and the rights of passage and access that previously existed in relation to the road is extinguished. Upon closing, title to the land, comprising the former public road, vests in the body specified in the Schedule hereunder.

ANDREW STONER, M.P.,  
Minister for Regional Infrastructure and Services

**Description**

*Parish – Picton; County – Yancowinna;  
Land District – Willyama; L.G.A. – Broken Hill*

Road Closed: Lot 4, DP 1180853.

File No.: 12/04582.

**Schedule**

On closing, the land within Lot 4, DP 1180853 becomes vested in the State of New South Wales as Crown land.

Council's Reference: 61885 - 11/301.

**Description**

*Parishes – Ollalulla and Tallaganda;  
Counties – Murray and St Vincent;  
Land District – Braidwood; L.G.A. – Palerang*

Road Closed: Lots 1-4, DP 1187040.

File No.: GB06 H 397 : BA.

**Schedule**

On closing, the land within Lots 1-4, DP 1187040 remains vested in the State of New South Wales as Crown land.

**Description**

*Parish – Bigga; County – Georgiana;  
Land District – Crookwell; L.G.A. – Upper Lachlan Shire*

Road Closed: Lot 1, DP 1186455.

File No.: GB07 H 482 : BA.

**Schedule**

On closing, the land within Lot 1, DP 1186455 remains vested in the State of New South Wales as Crown land.

**Description**

*Parish – Ramsay; County – Bourke;  
Land District – Temora Central; L.G.A. – Bland*

Road Closed: Lots 1-3, DP 1175088 (subject to a restriction as to use of land created by Deposited Plan 1175088).

File Nos: 10/06166 and 10/06168 : BA.

**Schedule**

On closing, the land within Lots 1-3, DP 1175088 remains vested in the State of New South Wales as Crown land.

**Description**

*Parish – Ganmain; County – Bourke;  
Land District – Wagga Wagga; L.G.A. – Wagga Wagga*

Road Closed: Lot 3, DP 1187176.

File No.: 13/00502.

**Schedule**

On closing, the land within Lot 3, DP 1187176 remains vested in the State of New South Wales as Crown land.

**Description**

*Parishes – Momolong and Warmatta; County – Denison;  
Land District – Corowa and Deniliquin; L.G.A. – Berrigan*

Road Closed: Lots 1-2, DP 1187065.

File No.: WA05 H 150.

**Schedule**

On closing, the land within Lot 1 and part Lot 2, DP 1187065 remains vested in the State of New South Wales as Crown land.

On closing, the land within part Lot 2, DP 1187065 becomes vested in the State of New South Wales as Crown Land.

Council's Reference: W383104.

**Description**

*Parish – Junee; County – Clarendon;  
Land District – Wagga Wagga; L.G.A. – Junee*

Road Closed: Lot 7, DP 1183640.

File No.: 12/06779.

**Schedule**

On closing, the land within Lot 7, DP 1183640 remains vested in the State of New South Wales as Crown land.

**Description**

*Parishes – Gullengambel, Belmore and Roche;  
County – Gordon; Land District – Dubbo;  
L.G.A. – Dubbo and Cabonne*

Road Closed: Lots 1-2, DP 1187993 (subject to easement created by DP 1187993).

File No.: 12/08127.

**Schedule**

On closing, the land within Lot 1 and part Lot 2, DP 1187993 remains vested in the State of New South Wales as Crown land.

On closing, the land within part Lot 2, DP1187993 becomes vested in the State of New South Wales as Crown land.

Council's Reference: W385174.

#### Description

*Parish – Coolamigal; County – Roxburgh;  
Land District – Bathurst; L.G.A. – Lithgow*

Road Closed: Lot 1, DP 1186827.

File No.: CL/00102 : NB.

#### Schedule

On closing, the land within Lot 1, DP 1186827 remains vested in the State of New South Wales as Crown land.

#### Description

*Parish – Ganmain; County – Bourke;  
Land District – Wagga Wagga; L.G.A. – Wagga Wagga*

Road Closed: Lot 5, DP 1187176.

File No.: 13/00500.

#### Schedule

On closing, the land within Lot 5, DP 1187176 remains vested in the State of New South Wales as Crown land.

#### Description

*Parish – Oakley; County – Bathurst;  
Land District – Bathurst; L.G.A. – Bathurst Regional*

Road Closed: Lot 1, DP 1188170.

File No.: CL/00228.

#### Schedule

On closing, the land within Lot 1, DP 1188170 remains vested in the State of New South Wales as Crown land.

#### Description

*Parishes – Buckinbah and Bolderogery; County – Gordon;  
Land District – Molong; L.G.A. – Cabonne*

Road Closed: Lots 2-3, DP 1187802.

File No.: 08/8906.

#### Schedule

On closing, the land within Lots 2-3, DP 1187802 remains vested in the State of New South Wales as Crown land.

#### Description

*Parish – Molong; County – Ashburnham;  
Land District – Molong; L.G.A. – Cabonne*

Road Closed: Lots 1-3, DP 1187214.

File No.: CL/00189.

#### Schedule

On closing, the land within Lots 1-3, DP 1187214 remains vested in the State of New South Wales as Crown land.

#### Description

*Parish – Wuuluman; County – Bligh;  
Land District – Wellington; L.G.A. – Wellington*

Road Closed: Lots 6-8, DP 1182088 (subject to easement for Transmission Line created by Deposited Plan 1182088).

File No.: 12/04662.

#### Schedule

On closing, the land within Lots 6-8, DP 1182088 remains vested in the State of New South Wales as Crown land.

#### Description

*Parish – March; County – Wellington;  
Land District – Orange; L.G.A. – Cabonne*

Road Closed: Lot 3, DP 1186909.

File No.: CL/00833.

#### Schedule

On closing, the land within Lot 3, DP 1186909 remains vested in the State of New South Wales as Crown land.

#### Description

*Parish – The Gap; County – Gordon;  
Land District – Molong; L.G.A. – Cabonne*

Road Closed: Lot 1, DP 1187618.

File No.: CL/00728.

#### Schedule

On closing, the land within Lot 1, DP 1187618 remains vested in the State of New South Wales as Crown land.

#### Description

*Parish – Blenheim; County – Westmoreland;  
Land District – Bathurst; L.G.A. – Oberon*

Road Closed: Lots 1-2, DP 1187816.

File No.: 12/05030.

#### Schedule

On closing, the land within Lots 1-2, DP 1187816 becomes vested in the State of New South Wales as Crown land.

Council Reference: E31.6.2.

#### Description

*Parishes – Nelson, Wellington, Bungee and Bungarby;  
County – Wellesley;  
Land Districts – Cooma and Bombala;  
L.G.A. – Cooma-Monaro and Bombala*

Road Closed: Lot 1, DP 1184057 and Lot 1, DP 1184058.

File No.: 11/04975.

#### Schedule

On closing, the land within Lot 1, DP 1184057 and Lot 1, DP 1184058 remains vested in the State of New South Wales as Crown land.

On closing, the land within Lot 1, DP 1184057 becomes vested in the State of New South Wales as Crown land.

Council's Reference: 05.40.0.

**REVOCATION OF RESERVATION OF CROWN  
LAND**

PURSUANT to section 90 of the Crown Lands Act 1989, the reservation of Crown land specified in Column 1 of the Schedule hereunder, is revoked to the extent specified opposite thereto in Column 2 of the Schedule.

ANDREW STONER, M.P.,  
Minister for Regional Infrastructure and Services

**SCHEDULE**

<i>Column 1</i>	<i>Column 2</i>
Parish: Ramsay. County: Bourke. Land District: Temora Central. Local Government Area: Bland. Locality: Ardlethan. Reserve No.: 750860. Public Purpose: Future public requirements. Notified: 29 June 2007. File No.: 10/06166 : BA.	The part being Lot 4, DP 1175088 of an area of 8481 square metres.
Note: For the purpose of sale of Lot 4, DP 1175088, closed Crown road (notified in <i>New South Wales Government Gazette</i> dated 16 February 1968 (Folio 690), to an adjoining owner.	

**NOWRA OFFICE**  
**5 O’Keefe Avenue (PO Box 309), Nowra NSW 2541**  
**Phone: (02) 4428 9100      Fax: (02) 4421 2172**

**NOTIFICATION OF CLOSING OF A ROAD**

IN pursuance of the provisions of the Roads Act 1993, the road hereunder described is closed and the lands comprised therein cease to be public road and the rights of passage and access that previously existed in relation to the road is extinguished. Upon closing, title to the land, comprising the former public road, vests in the body specified in the Schedule hereunder.

ANDREW STONER, M.P.,  
Minister for Regional Infrastructure and Services

Description

*Parish – Wayo; County – Argyle;*  
*Land District – Goulburn; L.G.A. – Goulburn Mulwaree*  
Road Closed: Lot 1, DP 1187851.  
File No.: GB05 H 541.

Schedule

On closing, the land within Lot 1, DP 1187851 remains vested in the State of New South Wales as Crown land.

**NOTICE OF ADDITIONAL PURPOSE PURSUANT  
TO SECTION 34A(2)(B) OF THE CROWN LANDS  
ACT 1989**

PURSUANT to section 34A(2)(b) of the Crown Lands Act 1989, the Crown reserve specified in Column 2 of the Schedule is to be occupied for the additional purpose specified in Column 1 of the Schedule.

ANDREW STONER, M.P.,  
Minister for Regional Infrastructure and Services

SCHEDULE

*Column 1*

Access (Relevant Interest –  
Section 34A –  
Licence RI 516784).

*Column 2*

Reserve No.: 750207.  
Public Purpose: Future  
public requirements.  
Notified: 29 June 2007.  
File No.: 13/11264.

**ORANGE OFFICE**  
**92 Kite Street (PO Box 2146), Orange NSW 2800**  
**Phone: (02) 6391 4300      Fax: (02) 6362 3896**

**ROADS ACT 1993**

**ORDER**

Transfer of Crown Road to Council

IN pursuance of the provisions of section 151, Roads Act 1993, the Crown public roads specified in each Schedule 1 below are transferred to the Roads Authority specified in Schedule 2, hereunder, as from the date of publication of this notice and as from that date, the roads specified in each Schedule 1 cease to be Crown public roads.

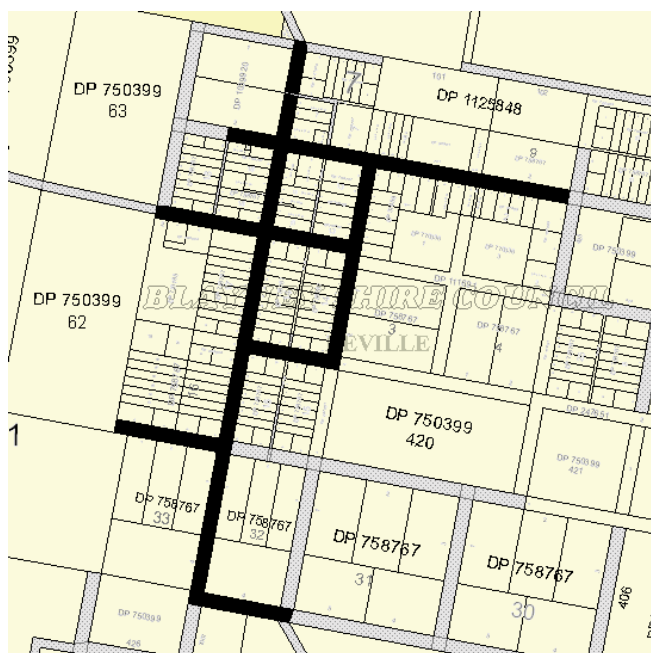
ANDREW STONER, MP.,  
 Minister for Regional Infrastructure and Services

**SCHEDULE 1**

*Parish – Neville; County – Bathurst;*  
*Locality – Neville; Land District – Blayney*

Crown public roads within the Village of Neville including those parts of Crouch Street, Carcoar Street, Mandurama Street, Macquarie Street, Lynch Street, Egbert Street and Sunset Hills Road shown by solid black shading on the diagram hereunder.

Width to be Transferred: Whole width.

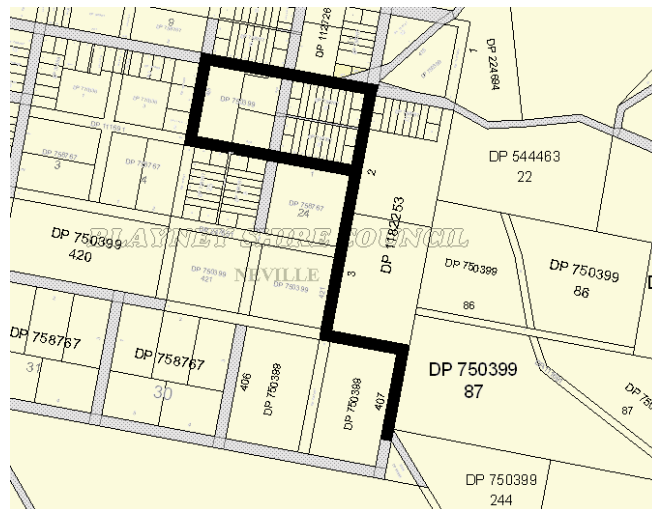


**SCHEDULE 1**

*Parish – Neville; County – Bathurst;*  
*Locality – Neville; Land District – Blayney*

Crown public roads within the Village of Neville including those parts of Crouch Street, Bathurst Street, Pascoe Street and Teesdale Street as shown by solid black shading on the diagram hereunder.

Width to be Transferred: Whole width.

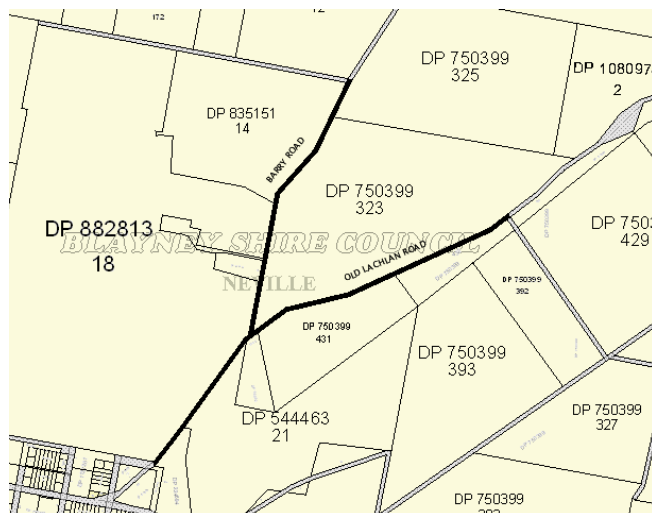


**SCHEDULE 1**

*Parish – Neville; County – Bathurst;*  
*Locality – Neville; Land District – Blayney*

Crown public roads north-east of the Village of Neville including part of Barry Road and part of the Old Lachlan Road as shown by solid black shading on the diagram hereunder.

Width to be Transferred: Whole width.



**SCHEDULE 1**

*Parish – Neville; County – Bathurst;*  
*Locality – Neville; Land District – Blayney*

Crown public road west of the Village of Neville being part of Glenarvon Road as shown by solid black shading on the diagram hereunder.

Width to be Transferred: Whole width.





## NEW SOUTH WALES GOVERNMENT GAZETTE No. 110

## SCHEDULE 2

<i>Column 1</i>	<i>Column 2</i>	<i>Column 3</i>
Roy Wesley ROWETH (re-appointment). Peter George WORBOYS (re-appointment). Jan Denise DAVIES (re-appointment). Tracey Lee HUYSMANS (new member). Johnny KOCHANOWSKI (new member). Barry John WINNELL (new member).	Spring Hill Recreation Ground Trust.	Dedication No.: 590068. Public Purpose: Public recreation. Notified: 1 July 1887. File No.: OE80 R 178-004.

## Term of Office

For a term commencing the date of this notice and expiring 29 August 2018.

## SCHEDULE 3

<i>Column 1</i>	<i>Column 2</i>	<i>Column 3</i>
Kerry Ann ADAMS (new member). Brian William ADAMS (re-appointment). Darryl Harley WILSON (re-appointment). David John PASCOE (new member). Cameron Timothy OBORN (new member). James Henry CANTRILL (re-appointment). David Francis EWIN (new member).	Tallwood Public Hall Trust.	Reserve No.: 83552. Public Purpose: Public hall. Notified: 3 November 1961. File No.: OE81 R 47.

## Term of Office

For a term commencing 1 October 2013 and expiring 30 September 2018.

# NOTICE OF ADDITIONAL PURPOSE PURSUANT TO SECTION 34A(2)(B) OF THE CROWN LANDS ACT 1989

PURSUANT to section 34A(2)(b) of the Crown Lands Act 1989, the Crown reserve specified in Column 2 of the Schedules is to be occupied for the additional purpose specified in Column 1 of the Schedules.

ANDREW STONER, M.P.,  
Minister for Regional Infrastructure and Services

## SCHEDULE 1

<i>Column 1</i>	<i>Column 2</i>
Access (Relevant Interest – S34A – Licence RI 519187). Site Investigation (Relevant Interest – S34A – Licence RI 519187).	Reserve No.: 190035. Public Purpose: Public recreation. Notified: 3 July 1987. File No.: 13/12590.

## SCHEDULE 2

<i>Column 1</i>	<i>Column 2</i>
Access (Relevant Interest – S34A – Licence RI 519187). Site Investigation (Relevant Interest – S34A – Licence RI 519187).	Reserve No.: 750401. Public Purpose: Future public requirements. Notified: 29 June 2007. File No.: 13/12590.

## SCHEDULE 3

<i>Column 1</i>	<i>Column 2</i>
Grazing (Relevant Interest – S34A – Short Term Licence RI 499778).	Reserve No.: 755426. Public Purpose: Future public requirements. Notified: 29 June 2007. File No.: 11/01325.



**TAMWORTH OFFICE****25-27 Fitzroy Street (PO Box 535), Tamworth NSW 2340****Phone: (02) 6764 5100 Fax: (02) 6766 3805****ROADS ACT 1993****ORDER****Transfer of Crown Road to Council**

IN pursuance of provisions of section 151, Roads Act 1993, the Crown public roads specified in Schedule 1 are transferred to the Roads Authority specified in Schedule 2 hereunder, as from the date of publication of this notice and as from that date, the roads specified in Schedule 1 cease to be Crown public road.

ANDREW STONER, M.P.,  
Minister for Regional Infrastructure and Services

**SCHEDULE 1**

*Parish – Dowe; County – Darling;  
Land District – Tamworth;  
L.G.A. – Tamworth Regional Council*

Crown public road of 20.115 metres wide and described as west of Lot 2 in DP 129846 as shown in black on the diagram hereunder.

**SCHEDULE 2**

Roads Authority: Tamworth Regional Council.

File No.: 13/10028.

Council's Reference: RF1065.

**ROADS ACT 1993****ORDER****Correction of Defective Instrument**

AS per the Notification of Closing of a Road which appeared in *New South Wales Government Gazette* dated 30 August 2013, Folio 3914, part of the description is hereby amended. Under heading of "Description" the words "L.G.A. – Gunnedah"; are deleted and replaced with "L.G.A. – Gunnedah and Narrabri".

File No.: TH05 H 152.

**APPOINTMENT OF TRUST BOARD MEMBERS**

PURSUANT to section 93 of the Crown Lands Act 1989, the persons whose names are specified in Column 1 of the Schedule hereunder, are appointed for the terms of office specified, as members of the trust board for the reserve trust specified opposite thereto in Column 2, which has been established and appointed as trustee of the reserve referred to opposite thereto in Column 3 of the Schedule.

ANDREW STONER, M.P.,  
Minister for Regional Infrastructure and Services

**SCHEDULE**

<i>Column 1</i>	<i>Column 2</i>	<i>Column 3</i>
Andrew David BROWN (re-appointment).	Bowling Alley Point Recreation Reserve Trust.	Reserve No.: 96568. Public Purpose: Public recreation. Notified: 28 January 1983. File No.: TH89 R 16-003.
Robert WARREN (re-appointment).		
Deborah WARREN (re-appointment).		
Stephen SEMPLE (re-appointment).		
Stephen FORWOOD (re-appointment).		
Anthony David STEEL (re-appointment).		

**Term of Office**

For a term commencing the date of this notice and expiring 5 September 2018.

**TAREE OFFICE**  
**98 Victoria Street (PO Box 440), Taree NSW 2430**  
**Phone: (02) 6591 3500      Fax: (02) 6552 2816**

**ROADS ACT 1993****ORDER**

Transfer of Crown Road to a Council

IN pursuant of the provisions of section 151, Roads Act 1993, the Crown roads specified in Schedule 1 are transferred to the roads authority specified in Schedule 2 hereunder, as from the date of publication of this notice and as from that date the roads specified in Schedule 1 cease to be Crown roads.

ANDREW STONER, M.P.,  
Minister for Regional Infrastructure and Services

**SCHEDULE 1**

*Parish – Wollom; County – Gloucester;*  
*Locality – Dyers Crossing;*  
*Local Government Area – Greater Taree City Council;*  
*Land District – Taree*

Crown public road being part of Paffs Lane, separating Lot 63, DP 753217 from Lot 7, DP 815950, within Lot 57, and Lot 58, DP 753217. Also the sections of road in three (3) parts extending north west from Lot 58, DP 753217 that provide continuity of access along Paffs Lane, these parts were not dedicated as public road in *New South Wales Government Gazette* of 15 December 1989, Folio 10958, refer to DP 722736.

**SCHEDULE 2**

Roads Authority: Greater Taree City Council.  
File No.: TE03 H 237.

**APPOINTMENT OF ADMINISTRATOR TO  
MANAGE A RESERVE TRUST**

PURSUANT to section 117, Crown Lands Act 1989, the person specified in Column 1 of the Schedule hereunder, is appointed as administrator for the term also specified thereunder, of the reserve trust specified opposite thereto in Column 2, which is trustee of the reserve referred to in Column 3 of the Schedule.

ANDREW STONER, M.P.,  
Minister for Regional Infrastructure and Services

**SCHEDULE**

<i>Column 1</i>	<i>Column 2</i>	<i>Column 3</i>
Steve ROWE.	Kempsey Showground Trust.	Reserve No.: 610019. Public Purpose: Showground. Parish: Yarravel. Notified: 7 October 1884. File No.: TE80 R 216.

For a term commencing 18 March 2013 and expiring 17 September 2013.

**WAGGA WAGGA OFFICE****Corner Johnston and Tarcutta Streets (PO Box 60), Wagga Wagga NSW 2650****Phone: (02) 6937 2700****Fax: (02) 6921 1851****ORDER – AUTHORISATION OF ADDITIONAL  
PURPOSE UNDER S121A**

PURSUANT to s121A of the Crown Lands Act 1989, I authorise by this Order, the purpose specified in Column 1 to be an additional purpose to the declared purpose of the reserves specified opposite thereto in Column 2 of the Schedules.

**ANDREW STONER, M.P.,**

Minister for Regional Infrastructure and Services

**SCHEDULE 1***Column 1*

Rural services.

*Column 2*

Reserve No.: 81411.  
Public Purpose: Public recreation.  
Notified: 20 February 1959.  
File No.: WA79 R 108.

**SCHEDULE 2***Column 1*

Rural services.

*Column 2*

Dedication No.: 620037.  
Public Purpose: Public hall.  
Notified: 2 September 1938.  
File No.: WA81 R 63.

**APPOINTMENT OF TRUST BOARD MEMBERS**

PURSUANT to section 93 of the Crown Lands Act 1989, the persons whose names are specified in Column 1 of the Schedules hereunder, are appointed for the terms of office specified, as members of the trust board for the reserve trust specified opposite thereto in Column 2, which has been established and appointed as trustee of the reserve referred to opposite thereto in Column 3 of the Schedules.

**ANDREW STONER, M.P.,**

Minister for Regional Infrastructure and Services

**SCHEDULE 1***Column 1*

William Henry  
MASTERS  
(new member).  
Marcia COMMINS  
(new member).

*Column 2*

Tumut  
Racecourse Trust.

*Column 3*

Dedication No.: 620043.  
Public Purpose: Public recreation.  
Notified: 22 November 1870.  
  
Reserve No.: 63432.  
Public Purpose: Racecourse.  
Notified: 15 July 1932  
File No.: WA79 R 34-02.

**Term of Office**

For a term commencing the date of this notice and expiring 18 July 2014.

**SCHEDULE 2***Column 1*

Mark OSBORNE  
(new member).  
Peter MAHER  
(re-appointment).  
Malcolm Lewis CLARK  
(re-appointment).

*Column 2*

Ardlethan  
Recreation  
Reserve Trust.

*Column 3*

Reserve No.: 43862.  
Public Purpose: Public recreation.  
Notified: 12 May 1909.  
File No.: WA81 R 52-03.

**Term of Office**

For a term commencing the date of this notice and expiring 5 September 2018.

**SCHEDULE 3***Column 1*

Kathleen MILLER  
(new member).  
Peter James  
MILLER  
(re-appointment).  
Angela Jayne HUGHES  
(re-appointment).  
Caroline WILLIS  
(new member).

*Column 2*

Dirnaseer Public  
Hall Trust.

*Column 3*

Reserve No.: 82132.  
Public Purpose: Public hall.  
Notified: 6 November 1959.  
File No.: WA79 R 48.

**Term of Office**

For a term commencing the date of this notice and expiring 5 September 2018.

**SCHEDULE 4***Column 1*

Robert William  
HADDRILL  
(re-appointment).  
George Edward  
COX  
(re-appointment).  
Peter MINCHIN  
(re-appointment).

*Column 2*

Wallarooobie  
Recreation  
Reserve and  
Public Hall Trust.

*Column 3*

Reserve No.: 51416.  
Public Purpose: Public recreation.  
Notified: 7 April 1916.  
  
Reserve No.: 56481.  
Public Purpose: Public hall site.  
Notified: 12 October 1923.  
File No.: WA80 R 23.

**Term of Office**

For a term commencing the date of this notice and expiring 5 September 2018.

**SCHEDULE 5***Column 1*

Andrew Phillip  
Bryce DUNN  
(re-appointment).  
Stephen OATES  
(re-appointment).  
Peter John ROE  
(new member).  
Eric Robert LAVIS  
(re-appointment).  
Olive Mary SHEARER  
(re-appointment).  
Neil Alexander SHIPARD  
(re-appointment).  
George DAVIDSON  
(re-appointment).

*Column 2*

Bungowannah  
Public Hall Trust.

*Column 3*

Reserve No.: 47781.  
Public Purpose: Public hall.  
Notified: 8 May 1912.  
File No.: WA80 R 28-03.

## Term of Office

For a term commencing the date of this notice and expiring  
5 September 2018.

---

SCHEDULE 6

<i>Column 1</i>	<i>Column 2</i>	<i>Column 3</i>
Skye BELLAMY (new member).	Downside Recreation Reserve and Public Hall Trust.	Reserve No.: 97653. Public Purpose: Public hall and public recreation. Notified: 11 January 1985. File No.: WA86 R 2-02.

## Term of Office

For a term commencing the date of this notice and expiring  
24 September 2014.

**WESTERN REGION OFFICE**  
**45 Wingewarra Street (PO Box 1840), Dubbo NSW 2830**  
**Phone: (02) 6883 5400      Fax: (02) 6884 2067**

**APPOINTMENT OF TRUST BOARD MEMBERS**

PURSUANT to section 93 of the Crown Lands Act 1989, the persons whose names are specified in Column 1 of the Schedule hereunder, are appointed for the terms of office specified, as members of the trust board for the reserve trust specified opposite thereto in Column 2, which has been established and appointed as trustee of the reserve referred to opposite thereto in Column 3 of the Schedule.

ANDREW STONER, M.P.,  
Minister for Regional Infrastructure and Services

**SCHEDULE**

<i>Column 1</i>	<i>Column 2</i>	<i>Column 3</i>
Peter Allan STEWART (new member).	Broken Hill Regional Events Centre Reserve Trust.	Dedication No.: 630055. Public Purpose: Racecourse. Notified: 15 July 1949. File No.: 09/04082.

**Term of Office**

For a term commencing the date of this notice and expiring 17 July 2014.

**NOTICE OF ADDITIONAL PURPOSE PURSUANT TO SECTION 34A(2)(B) OF THE CROWN LANDS ACT 1989**

PURSUANT to section 34A(2)(b) of the Crown Lands Act 1989, the Crown reserve specified in Column 2 of the Schedules is to be occupied for the additional purpose specified in Column 1 of the Schedules.

ANDREW STONER, M.P.,  
Minister for Regional Infrastructure and Services

**SCHEDULE 1**

<i>Column 1</i>	<i>Column 2</i>
Dugout (Relevant Interest – Section 34A – Licence RI 514989).	Reserve No.: 1013834. Public Purpose: Future public requirements. Notified: 29 June 2007. File No.: 13/10062.

**SCHEDULE 2**

<i>Column 1</i>	<i>Column 2</i>
Grazing (Relevant Interest – S34A – Licence RI 512913).	Reserve No.: 8244. Public Purpose: Travelling stock and camping. Notified: 22 December 1888. File No.: 13/04258.

**SCHEDULE 3**

<i>Column 1</i>	<i>Column 2</i>
Bridge (Relevant Interest – Section 34A – Licence RI 514705). Recreation (Relevant Interest – Section 34A – Licence RI 514705). Tourism (Relevant Interest – Section 34A – Licence RI 514705).	Reserve No.: 84334. Public Purpose: Generally. Notified: 22 March 1963. File No.: 13/09386.

**SCHEDULE 4**

<i>Column 1</i>	<i>Column 2</i>
Grazing (Relevant Interest – S34A – Licence RI 512913).	Reserve No.: 576. Public Purpose: Camping. Notified: 17 December 1883. File No.: 13/04258.

**ADDITION TO RESERVED CROWN LAND**

PURSUANT to section 88 of the Crown Lands Act 1989, the Crown land specified in Column 1 of the Schedule hereunder, is added to the reserved land specified opposite thereto in Column 2 of the Schedule.

ANDREW STONER, M.P.,  
Minister for Regional Infrastructure and Services

**SCHEDULE**

<i>Column 1</i>	<i>Column 2</i>
Land District: Wentworth. Local Government Area: Wentworth Shire Council. Locality: Wentworth. Lot 117, DP No. 756994, Parish Wentworth, County Wentworth. Area: 5.983 hectares. File No.: WL87 R 90.	Reserve No.: 78909. Public Purpose: Plantation and public recreation. Notified: 21 September 1956. Lot 7323, DP No. 1174216, Parish Wentworth, County Wentworth. Lot 7347, DP No. 756994#, Parish Wentworth, County Wentworth. New Area: 357 hectares.

Disclaimer: Please note that the above Lot numbers marked # are for Departmental use only.

**WATER****WATER ACT 1912**

AN application for approval of controlled works under section 167 of the Water Act 1912, within the proclaimed local area described hereunder has been received as follows:

GS BOLAND PTY LTD for controlled works (water supply storage), on the Lower Gwydir Floodplain for irrigation and drainage development on Lot 9, DP 791499.

Any Inquiries should be directed to (02) 6701 9620. (Reference: 90CW811034).

Written objections, from any local occupier or statutory authority, specifying grounds and how their interests are affected, must be lodged with the NSW Office of Water, PO Box 550, Tamworth NSW 2340, within 28 days of this publication.

DAVID THOMAS,  
Senior Water Regulation Officer

---

## Other Notices

### APPRENTICESHIP AND TRAINEESHIP ACT 2001

NOTICE is given that the Commissioner for Vocational training has established a Vocational Training Order for the recognised traineeship vocations of:

- Telecommunications – Fixed Wireless Installation
- Telecommunications – National Broadband Networks Construction

under section 6 of the Apprenticeship and Traineeship Act 2001.

The Order specifies a number of matters relating to the required training for the vocation including the terms of traineeship, probationary periods and qualifications to be undertaken.

The Order will take effect from the date of publication in the *NSW Government Gazette*.

Copies of the Order may be inspected at any State Training Services Regional office of the Department of Education and Communities or on the Internet at:

[https://www.training.nsw.gov.au/cib\\_vto/cibs/cib\\_598.html](https://www.training.nsw.gov.au/cib_vto/cibs/cib_598.html)

### APPRENTICESHIP AND TRAINEESHIP ACT 2001

NOTICE is given that the Commissioner for Vocational training has established a Vocational Training Order for the recognised traineeship vocations of:

- Community Services – Early Childhood Education and Care
- Community Services – School Age Education and Care

under section 6 of the Apprenticeship and Traineeship Act 2001.

The Order specifies a number of matters relating to the required training for the vocation including the terms of traineeship, probationary periods and qualifications to be undertaken.

The Order will take effect from the date of publication in the *NSW Government Gazette*.

Copies of the Order may be inspected at any State Training Services Regional office of the Department of Education and Communities or on the Internet at:

[https://www.training.nsw.gov.au/cib\\_vto/cibs/cib\\_599.html](https://www.training.nsw.gov.au/cib_vto/cibs/cib_599.html)

Notice is also given that the following recognised traineeship vocations have been repealed:

- Community Services – Children's Services
- Community Services – Outside School Hours Care

### ASSOCIATIONS INCORPORATION ACT 2009

Cancellation of Incorporation Pursuant to Section 76

TAKE notice that the incorporation of the following associations are cancelled by this notice pursuant to section 76 of the Associations Incorporation Act 2009:

Murray Darling Organics Incorporated – Inc9887341  
Nambucca Highway Action Group Incorporated – Inc9889414

New England Girls' School Parents and Friends Association Incorporated – Y3036930

LDS Business and Professional Association Incorporated – Inc9889507

HIBCC AU Incorporated – Inc9877286

Brock-Burrum Football Club Incorporated – Inc9885096

Mylestom Tournament Waterski Club Incorporated – Inc9891198

Alpha Phi Omega Asia Pacific Incorporated – Inc9889319

'Eagles Rest' Incorporated – Inc9881682

Hunter Region Sporting Hall of Fame Incorporated – Y2385218

Cancellation is effective as at the date of gazettal.

Dated this 3rd day of August 2013.

ROBYNE LUNNEY,  
Delegate of the Commissioner,  
NSW Fair Trading

### ASSOCIATIONS INCORPORATION ACT 2009

Cancellation of Incorporation Pursuant to Section 76

#### ERRATUM

THE notice that appeared in the *New South Wales Government Gazette* No. 106, 30 August 2013, cancelling the MARULAN AND DISTRICT PRE-SCHOOL ASSOCIATION and THE FRIENDS OF GLADESVILLE HOSPITAL INCORPORATE, should have read, MARULAN AND DISTRICT PRE-SCHOOL ASSOCIATION INC Y0129301 and THE FRIENDS OF GLADESVILLE HOSPITAL INCORPORATED INC9882060.

This notice corrects this error.

Dated this 3rd September 2013.

ROBYNE LUNNEY,  
Manager, Case Management,  
Registry Services,  
NSW Fair Trading,  
Department of Finance & Services

### ASSOCIATIONS INCORPORATION ACT 2009

Reinstatement of Cancelled Association Pursuant to Section 84

TAKE notice that the incorporation of BALMORAL VILLAGE ASSOCIATION INCORPORATED (Y2029441) cancelled on 28 November 2008 is reinstated pursuant to section 84 of the Associations Incorporation Act 2009.

Dated this 4th day of September 2013.

CHRISTINE GOWLAND,  
Delegate of the Commissioner,  
NSW Fair Trading



**ASSOCIATIONS INCORPORATION ACT 2009**

Reinstatement of Cancelled Association Pursuant  
to Section 84

TAKE notice that the incorporation of E.F.K.A.S SYDNEY  
SISIFO INCORPORATED (Inc9889862) cancelled on  
15 April 2011 is reinstated pursuant to section 84 of the  
Associations Incorporation Act 2009.

Dated this 4th day of September 2013.

CHRISTINE GOWLAND,  
Delegate of the Commissioner,  
NSW Fair Trading

**CONTAMINATED LAND MANAGEMENT ACT 1997**

Declaration of Significantly Contaminated Land

(Section 11 of the Contaminated Land  
Management Act 1997)

Declaration Number 20131107; Area Number 3298

THE Environment Protection Authority (EPA) declares the  
following land to be significantly contaminated land under  
the Contaminated Land Management Act 1997 ("the Act"):

**1. Land to which this declaration applies ("the site")**

The land to which this notice applies is described as  
632 Warringah Road (Lot 9 in DP 25052, known as  
the BP Forestville Service Station) and 634 Warringah  
Road (Lot 8 in DP 25052), Forestville NSW, in the  
local government area of Warringah (A map of the site  
is attached).

**2. Nature of contamination affecting the site:**

The EPA has found that the site is contaminated with  
petroleum hydrocarbons, including benzene, toluene,  
ethylbenzene and xylenes ("the contaminants").

**3. Nature of harm that the contaminants may cause:**

The EPA has considered the matters in section 12 of the  
Act and for the following reasons has determined that  
the land is contaminated and that the contamination is  
significant enough to warrant regulation under the Act:

- Benzene, toluene, ethyl benzene and xylenes  
have migrated offsite via groundwater at elevated  
concentrations; and
- Human exposures to the contaminants could  
potentially occur.

**4. Further action under the Act**

The making of this declaration does not prevent the  
carrying out of voluntary management of the site  
and any person may submit a voluntary management  
proposal for the site to the EPA. If the proposal satisfies  
the requirements of section 17 of the Act, the EPA may  
agree not to issue a management order to the person or  
persons bringing the proposal.

**5. Submissions invited**

The public may make written submissions to the EPA on:

- Whether the EPA should issue a management order  
in relation to the site; or
- Any other matter concerning the site.

Submissions should be made in writing to:

Manager, Contaminated Sites,  
Environment Protection Authority,  
PO Box A290,  
Sydney South NSW 1232  
or faxed to (02) 9995 5930

by not later than 2 October 2013.

Date: 2 September 2013.

NIALL JOHNSTON,  
Manager, Contaminated Sites,  
Environment Protection Authority

NOTE:

**Management order may follow**

If management of the site or part of the site is required,  
the EPA may issue a management order under section 14 of  
the Act.

**Amendment/Repeal**

This declaration may be amended or repealed. It  
remains in force until it is otherwise amended or repealed.  
The subsequent declaration must state the reasons for the  
amendment or repeal (section 44 of the Act).

**Information recorded by the EPA**

Section 58 of the Act requires the EPA to maintain a  
public record. A copy of this significantly contaminated land  
declaration will be included in the public record.

**Information recorded by councils**

Section 59 of the Act requires the EPA to give a copy of  
this declaration to the relevant local council. The council  
is then required to note on its planning certificate issued  
pursuant to section 149 (2) of the Environmental Planning  
and Assessment Act that the land is declared significantly  
contaminated land. The EPA is required to notify council  
as soon as practicable when the declaration is no longer in  
force and the notation on the section 149 (2) certificate is  
no longer required.

**Relationship to other regulatory instrument**

This declaration does not affect the provisions of any  
relevant environmental planning instruments which apply to  
the land or provisions of any other environmental protection  
legislation administered by the EPA.

**CO-OPERATIVES ACT 1992**

Notice under Section 601AC of the  
Corporations Act 2001 as Applied by Section 325  
of the Co-Operatives Act 1992

NOTICE is hereby given that the co-operative mentioned  
below will be deregistered when three months have passed  
since the publication of this notice:

RYDE-HUNTERS HILL COMMUNITY HOUSING  
CO-OPERATIVE LTD – NSWC00864

Dated this 2nd day of September 2013 at Bathurst.

R. LUNNEY,  
Delegate of the Registrar  
Registry Services



**CO-OPERATIVES ACT 1992**

Notice under Section 601AC of the  
Corporations Act 2001 as Applied by Section 325  
of the Co-Operatives Act 1992

NOTICE is hereby given that the co-operative mentioned  
below will be deregistered when three months have passed  
since the publication of this notice:

DAWNBREAKER HOUSING CO-OPERATIVE  
LTD – NSWC05046

Dated this 3rd day of September 2013 at Bathurst.

R. LUNNEY  
Delegate of the Registrar  
Registry Services

---

**CRIMES (ADMINISTRATION OF SENTENCES)  
ACT 1999**

Marie Bashir, A.C., C.V.O., Governor

I, Professor Marie Bashir, A.C., C.V.O., Governor of  
the State of New South Wales, with the advice of the  
Executive Council, and pursuant to section 225 of the  
Crimes (Administration of Sentences) Act 1999, do, by this  
proclamation, declare Amber Laurel Correctional Centre  
to be the area comprised within the boundaries hereunder  
(together with all buildings or premises which are now or  
may hereafter be erected thereon), viz.:

All that piece or parcel of land situate in the Local  
Government Area of Penrith City Council, Parish of  
Strathdon and County of Cook, being part of Lot 1  
Deposited Plan 1051350 shown by the shading on Plan  
Catalogue Number 57081 in the NSW Department of  
Finance and Services Plan Room and having an area of  
8736 square metres or thereabouts.

This proclamation is to take effect on and from the date  
of publication in the *NSW Government Gazette*.

Signed and sealed at Sydney, this 4th day of September  
2013.

By Her Excellency's Command,

GREG SMITH, M.P.,  
Minister for Justice

GOD SAVE THE QUEEN!

---

**CRIMES (ADMINISTRATION OF SENTENCES)  
ACT 1999**

Marie Bashir, A.C., C.V.O., Governor

I, Professor Marie Bashir, A.C., C.V.O., Governor of the State  
of New South Wales, with the advice of the Executive Council,  
and pursuant to section 224 of the Crimes (Administration  
of Sentences) Act 1999, do, by this proclamation, vary the  
proclamation of Emu Plains Correctional Complex published  
in the *NSW Government Gazette* on 12 September 1997 and  
varied on 20 July 2007 and 18 July 2008; and in variation  
thereof I declare Emu Plains Correctional Complex to be the  
area comprised within the boundaries hereunder (together  
with all buildings or premises which are now or may hereafter  
be erected thereon), viz.:

All that piece or parcel of land situate in the Local  
Government Area of Penrith City, Parish of Strathdon

and County of Cook, being Lots 3, 4 and 5 and part  
of Lots 1 and 2, Deposited Plan 194852 and Lot 1,  
Deposited Plan 1051350, shown by the shading on Plan  
Catalogue Number 57080 in the NSW Department of  
Finance and Services Plan Room reproduced hereunder  
and having an area of 96.14 hectares or thereabouts.

This proclamation is to take effect on and from the date  
of publication in the *NSW Government Gazette*.

Signed and sealed at Sydney, this 4th day of September  
2013.

By Her Excellency's Command,

GREG SMITH, M.P.,  
Minister for Justice

GOD SAVE THE QUEEN!

---

**GEOGRAPHICAL NAMES ACT 1966**
**ERRATUM**

IN the notice referring to the assignment of the name 'Lake  
Illawarra Public School' in *New South Wales Government  
Gazette* of 7 September 1973 at Folio 6445. The correct name  
for this school is 'Lake Illawarra South Public School'. This  
notice corrects this error.

KEVIN RICHARDS,  
A/Secretary

Geographical Names Board,  
PO Box 143,  
Bathurst NSW 2795

---

**GEOGRAPHICAL NAMES ACT 1966**
**ERRATUM**

THE notice published in *New South Wales Government  
Gazette* No. 106 on page 3920 published 30 August 2013  
under the above heading had information missing. The  
following geographical name replaces the one published for  
Gosford City Council:

Assigned Name:	Bungaree Reserve
Designation:	Reserve
L.G.A.:	Gosford City Council
Parish:	Patonga
County:	Northumberland
L.P.I. Map:	Gosford
1:100,000 Map:	Gosford 9131
Reference:	GNB 5481

The position and the extent for this features is recorded  
and shown within the Geographical Names Register of New  
South Wales. This information can be accessed through the  
Board's website at [www.gnb.nsw.gov.au](http://www.gnb.nsw.gov.au).

The gazettal date remains the same.

KEVIN RICHARDS,  
A/Secretary

Geographical Names Board,  
PO Box 143,  
Bathurst NSW 2795

**GEOGRAPHICAL NAMES ACT 1966**

## Notice of Discontinuation of School Names

PURSUANT to the provisions of section 14 of the Geographical Names Act 1966, the Geographical Names Board hereby notifies that it has this day DISCONTINUED the school names listed below:

‘Para Meadows Public School’ Folio 7654, 2 April 1976

‘Peterborough Public School’, Folio 5663, 2 January 1976

‘Illawarra Regional Hospital School’, Folio 826, 25 February 1994

‘Keelong School’, Folio 8926, 17 July 1987

‘Berkeley High School’, Folio 7654, 2 April 1976

‘Wollongong High School’, Folio 786, 20 February 1976

‘Greenacres School’, Folio 14, 4 September 1987.

K. RICHARDS,  
A/Secretary

Geographical Names Board,  
PO Box 143,  
Bathurst NSW 2795

**LEGAL PROFESSION ADMISSION BOARD**

## Amendments

THE Legal Profession Admission Board has approved amendments to the following:

## Legal Profession Admission Rules 2005

## Third Schedule – Amendments

	<i>Fee until 30/9/2013 \$</i>	<i>Fee from 1/10/2013 \$</i>
Student Registration Application	220	230
Rule 67 Application	70	80
Student Course Application	70	80
Rule 71 review	70	80
Academic Transcript	50	50
Interview with Examiner	120	130
Examination	170	180
Additional fees – examination in unscheduled location in a single examination period, where permitted:		
NSW first subject/additional subject	300/200	300/200
Elsewhere in Australia first subject/additional subject	400/250	400/250
STAT Test	110	110
STAT Test Reconfirmation	50	50
Section 26 Application	350	360

	<i>Fee until 30/9/2013 \$</i>	<i>Fee from 1/10/2013 \$</i>
Academic Exemptions Application	220	250
Practical Legal Training Exempt.	220	250
Admission Application	450	480
Re-Admission Application	960	980
Certificate of Admission	60	70
Original Diplomas/Certificates	140	160
Other Application/Certificate	60	70
Late Fee Admission	120	150
Late Application-Other	70	80
Dishonoured Cheque Fee	35	35
Photocopying – up to two pages	1	1
Duplicate Receipts	10	10
For services not listed in the schedule	60	70

## Public Notaries Appointment Rules

## Second Schedule – Amendments

	<i>Fee until 30/9/2013 \$</i>	<i>Fee from 1/10/2013 \$</i>
Application for appointment	420	450
Application for current certificate of appointment	60	60
Original certificate of appointment (replacements)	140	160
Notification of change of particulars	60	60
Annual notification in Form 6	60	60
For any other application	50	60
Late application	120	150
Notarial Practice Course	(as approved from time to time)	(as approved from time to time)

ROBIN SZABO,  
Executive Officer,  
Legal Profession Admission Board

Office of the Minister for Police  
Sydney NSW  
20th July 2012

### **MURDER**

ONE HUNDRED THOUSAND DOLLARS (\$100,000)  
REWARD

ON the 26 January 1986, the body of Ali Riza SONMEZ, aged 44 years, was located in the Darling River approximately 20 km north of Wentworth. Ali had suffered gun shot wounds to the head and body.

Notice is hereby given that a reward of up to one hundred thousand dollars (\$100,000) will be paid by the Government of New South Wales for information leading to the arrest and conviction of the person or persons responsible for the death of Ali Riza SONMEZ.

The allocation of this reward will be at the sole discretion of the Commissioner of Police.

The urgent assistance and co-operation of the public is especially sought in the matter. Any information, which will be treated as confidential, may be given at any time of the day or night at any Police Station or by telephone –

Police Headquarters telephone (02) 9281 0000  
or Crime Stoppers on 1800 333 000

The Hon. MICHAEL GALLACHER, M.L.C.,  
Minister for Police and Emergency Services  
and Minister for the Hunter

Office of the Minister for Police  
Sydney NSW

### **REWARD**

BOMBING ISREALI CONSULATE AND JEWISH  
HAKOAH CLUB 23rd DECEMBER 1982

ONE HUNDRED THOUSAND DOLLARS (\$100,000)  
REWARD

AT 2pm on the 23rd of December 1982 a bomb exploded on level 7 of the Westfield Tower, 100 William Street, Sydney directly in front of the Israeli Consulate. One volunteer from the Consulate was seriously injured, there were no fatalities. At 5.45pm the same day a second explosion occurred in the car park of the Jewish Hakoah Club at 61 Hall Street, Bondi, there were no injuries or fatalities. This bomb has been linked to international terrorist organisation 'May 15'.

Investigation has indicated that both the bombs failed to cause the damage to property and person that was intended. The bomb at the consulate was placed incorrectly and the bomb at the Hakoah club malfunctioned.

Notice is hereby given that a reward of up to one hundred thousand dollars (\$100,000) will be paid by the Government of New South Wales for information leading to the arrest and conviction of the person or persons responsible for the planning, preparation and/or deployment of the explosive device used to bomb the Israeli Consulate and Hakoah on 23rd December 1982.

The allocation of this reward will be at the sole discretion of the Commissioner of Police.

The urgent assistance and co-operation of the public is especially sought in the matter. Any information, which will

be treated as confidential, may be given at any time of the day or night at any Police Station or by telephone –

Police Headquarters telephone (02) 9281 0000  
or Crime Stoppers on 1800 333 000

The Hon. MICHAEL GALLACHER, M.L.C.,  
Minister for Police and Emergency Services  
and Minister for the Hunter

### **PROTECTION OF THE ENVIRONMENT OPERATIONS (GENERAL) AMENDMENT (LICENSING FEES) REGULATION 2013**

#### **Consultation on Draft Regulation**

THE Environment Protection Authority (EPA) is seeking comments on the proposed amendment to the draft Protection of the Environment Operations (General) Amendment (Licensing Fees) Regulation 2013 and the introduction of an environmental risk based licensing system.

The draft Regulation will amend the Protection of the Environment Operations (General) Regulation 2009 to:

- Change the way licence administrative fees are calculated to support the introduction of the risk based licensing system;
- Provide a continuation of the annual indexed increases to licence administrative fees and fees for issuing environment protection notices to reflect the cost of regulating; and
- Change the way load-based licensing fees are calculated to ensure that these fees provide an incentive to reduce overall emissions of pollutants to the environment.

The public consultation commences on 9 September 2013 and will run until 1 November 2013.

The EPA will be holding information sessions on the draft Regulation, the draft Environmental Management Calculation Protocol and the risk based licensing system in Sydney and regional centres during the consultation period.

Information on the draft Regulation and other information about the proposals including details about the information sessions and details on how to provide comments will be available from 9 September 2013 on the EPA website at <http://www.epa.nsw.gov.au/licensing/licencereg.htm> or telephone 131 555.

### **SYDNEY OLYMPIC PARK AUTHORITY ACT 2001**

#### **Bike Hire at Sydney Olympic Park**

Notice of Proposal to Grant a Licence Agreement  
under Section 32 (1) of the  
Sydney Olympic Park Authority Act 2001 (NSW)

PURSUANT to section 32 (1) of the Sydney Olympic Park Authority Act 2001 (NSW), Sydney Olympic Park Authority, with the approval of the Minister for Sport and Recreation, proposes to grant a licence agreement over existing premises at Building 141 and Suite 1, Building 143, Newington Armory and Shop 1, Bicentennial Drive, Bicentennial Park, Sydney Olympic Park.

Submissions are invited from persons who wish to comment on the proposal. The proposed licence agreement referred to in this notice will not be entered into before all submissions relating to this proposal have been duly considered.

## Land:

Parklands Precinct: Newington Armory and Bicentennial Park, Sydney Olympic Park – F/I 3/883215 and F/I 11/1095867.

## Purposes for which the land will be used under the proposed licences:

The premises will be used for a bicycle hire business.

## Term of the proposed licences:

3 years expiring November 2016 plus option for a further 2 years at SOPA's discretion.

## How to make submissions:

Interested parties may make written submissions on the proposed licence, addressed to –

Parklands Public Notice,  
Bike Hire at Sydney Olympic Park,  
Sydney Olympic Park Authority,  
Level 1, 8 Australia Avenue,  
Sydney Olympic Park NSW 2127

Submissions may also be lodged by email at enquiries@sopa.nsw.gov.au.

## Closing date for submissions:

Submissions must be received before 5:00pm, Wednesday, 2 October 2013.

## Contact:

Melinda Byrne, Executive Manager, Commercial Services (02) 9714 7243.

**TRANSPORT ADMINISTRATION ACT 1988****LAND ACQUISITION (JUST TERMS COMPENSATION) ACT 1991****Notice of Compulsory Acquisition of Land in the Local Government Area of Blacktown**

TRANSPORT for NSW declares, with the approval of Her Excellency the Governor that the land described in the Schedule below is acquired by compulsory process under the provisions of the Land Acquisition (Just Terms Compensation) Act 1991 as authorised by and for the purposes of the Transport Administration Act 1988.

Dated at Sydney, this 6th day of September 2013.

RODD STAPLES,  
Project Director, North West Rail Link,  
Transport for NSW

**SCHEDULE**

All those pieces of land situated in the Local Government Area of Blacktown, Parish of Prospect, County of Cumberland comprising:

In so far as it burdens Lot 7, DP 878474, Folio Identifier 7/878474

Easement for Underground Cables 2 Wide, Affecting the Part of the Land above described and shown as “(X) Proposed Easement for Underground Cables 2 Wide” in DP 1188858 and the terms of which are set out in Memorandum Number 9262885, registered with Land and Property Information NSW, except that any reference therein to Integral Energy Australia is to be read as a reference to Transport for NSW.

In so far as it burdens Lot 4, DP 1050713, Folio Identifier 4/1050713

Easement for Underground Cables 2 Wide, Affecting the Part of the Land above described and shown as “(X) Proposed Easement for Underground Cables 2 Wide” in DP 1188858 and the terms of which are set out in Memorandum Number 9262885, registered with Land and Property Information NSW, except that any reference therein to Integral Energy Australia is to be read as a reference to Transport for NSW.

**TRANSPORT ADMINISTRATION ACT 1988****LAND ACQUISITION (JUST TERMS COMPENSATION) ACT 1991****Notice of Compulsory Acquisition of Land in the Local Government Area of The Hills Shire**

TRANSPORT for NSW declares, with the approval of Her Excellency the Governor, that the land described in Schedule 1 below, excepting the interests in land described in Schedule 2 below, is acquired by compulsory process under the provisions of the Land Acquisition (Just Terms Compensation) Act 1991 as authorised by and for the purposes of the Transport Administration Act 1988.

Dated at Sydney, this 6th day of September 2013.

RODD STAPLES,  
Project Director, North West Rail Link,  
Transport for NSW

**SCHEDULE 1**

All those pieces of land situated in the Local Government Area of the Hills Shire, Parish of Castle Hill, County of Cumberland comprising:

Part Lot 1 in DP 270243; Property 2-10 Celebration Drive, Bella Vista NSW 2153 said to be in the ownership of COMMUNITY ASSOCIATION DP 270243 as affected by Lot 103 in DP 1188643.

The Land listed in this Schedule 1, above, is excluded from Community Scheme DP 270243. An application has been made to the Supreme Court of New South Wales to restructure Community Scheme DP 270243 as a consequence of a separate acquisition of land formerly within Community Scheme DP 270243, and the plaint number for that application is 2013/250032.

**SCHEDULE 2**

- (a) DP 816340 Restriction on the use of land.
- (b) I900774 Restriction on the use of land.
- (c) I900775 Positive covenant.

**TRANSPORT ADMINISTRATION ACT 1988, No. 109**

THE Minister for Transport has approved of the closure of the following railway level crossing under section 99B of the Transport Administration Act 1988, No. 109:

Public Level Crossing Closure near Lochinvar on the Main Northern Line at rail kilometres 202.496

All rights, easements and privileges in relation to the rail level crossing at rail kilometre 202.496 are now extinguished.

GLADYS BEREJIKLIAN, M.P.,  
Minister for Transport



# PRIVATE ADVERTISEMENTS

## COUNCIL NOTICES

### ALBURY CITY COUNCIL

Local Government Act 1993, Section 50(4)

ALBURY CITY COUNCIL, pursuant to section 50(4) of the Local Government Act 1993, notifies that the Drainage Reserves Lot 5, DP 321287 and Lot 5, DP 1189004 are vested in Council. FRANK ZAKNICH, General Manager, Albury City Council, PO Box 323, Albury NSW 2640. [7164]

### BEGA VALLEY SHIRE COUNCIL

Local Government Act 1993

Land Acquisition (Just Terms Compensation) Act 1991

Notice of Compulsory of Land

BEGA VALLEY SHIRE COUNCIL declares with the approval of Her Excellency the Governor that the land described in the Schedule below, excluding any mines or deposits of minerals in the land, is acquired by compulsory process in accordance with the provisions of the Land Acquisition (Just Terms Compensation) Act 1991 for a public swimming pool.

Dated at Bega this 26th day of June 2013. PETER TEGART, General Manager, Bega Valley Shire Council, PO Box 492, Bega NSW 2550.

#### SCHEDULE

Lot 323, DP 44296. [7165]

### BLUE MOUNTAINS CITY COUNCIL

Roads Act 1993, Section 10

Notice of Dedication of Land as Public Road

NOTICE is hereby given by the Council of the City of Blue Mountains that in accordance with section 10 of the Roads Act 1993 the land described in the schedule below is hereby dedicated as public road. Dated at Katoomba, this 30th day of August 2013. ROBERT KEITH GREENWOOD, General Manager, Blue Mountains City Council, Locked Bag 1005, Katoomba NSW 2780.

#### SCHEDULE

All of that land being Lot 12 in Deposited Plan 1126736. [7166]

### CAMDEN COUNCIL

Roads Act 1993, Section 162

Roads (General) Regulation 2008

Naming of Roads

NOTICE is hereby given that Camden Council, pursuant to the abovementioned Act and Regulation, has named the roads described hereunder:

<i>Location/Suburb</i>	<i>New Road Names</i>
Camden South.	Saunders Road, Funnell Close.

RON MOORE, General Manager, Camden Council, PO Box 183, Camden NSW 2570. [7167]

### FAIRFIELD CITY COUNCIL

Roads Act 1993, Section 10

Dedication of Land as Public Road

NOTICE is hereby given that Fairfield City Council dedicates the land described hereunder as public road pursuant to section 10 of the Roads Act 1993. The purpose of the dedication is to widen an existing public road. ALAN YOUNG, City Manager, PO Box 21, Fairfield NSW 1860.

#### SCHEDULE

Lots 1 and 2, DP 532304. [7168]

### LITHGOW CITY COUNCIL

Roads Act 1993, Section 162

Naming of Public Roads

NOTICE is hereby given that in accordance with section 162 (1) and (2) of the Roads Act 1993, Council has named the following roads as described below:

<i>Location</i>	<i>Name</i>
New road off Old Bathurst Road, South Bowenfels, as part of subdivision approval 061/07DA.	Governor Gipps Road.

R. BAILEY, General Manager, Lithgow City Council, PO Box 19, Lithgow NSW 2790. [7169]

### LOCKHART SHIRE COUNCIL

Roads Act 1993, Section 162

Road Name Change

IN accordance with the Roads (General) Regulation 2008, section 7(1) (a) and The Roads Act 1993, Lockhart Shire Council hereby gives notice of proposed renaming of a road within the Shire.

Proposed Road Name to be changed:

<i>Old Name</i>	<i>New Name</i>
Renaming of Walla Stock Route from the intersection at Klemkes Road on the boundary with Greater Hume Shire Council in a generally northern direction for a distance of 1.95 kilometres ending at the intersection with Henty Ryan Road.	Edgehill Stock Route.

Authorised by resolution of Council 254/13, 19 August 2013. Mr R. SHAW, General Manager, Lockhart Shire Council, PO Box 21, Lockhart NSW 2656. [7170]

### MID-WESTERN REGIONAL COUNCIL

Roads Act 1993, Section 162

Naming of Public Road

New Road Names

NOTICE is hereby given that in accordance with section 162 of the Roads Act 1993, as amended, Council has named the roads shown hereunder:

*Location*  
Street running between Rifle Range Road and Faucett Drive, Mudgee.  
Street running north off Rifle Range Road, Mudgee.

*Name*  
Hardwick Avenue.  
Faucett Drive.

WARWICK BENNETT, General Manager, PO Box 156,  
86 Market Street, Mudgee NSW 2850. [7171]

### PORT STEPHENS COUNCIL

Roads Act 1993, Section 162 (1)  
Road Naming

PURSUANT to section 162 (1) and having received no objections after advertising Council has assigned the names as described below:

#### Name

Terminus Parade, Central Avenue

#### Location

At Salamander Bay – 2 new roads within approved subdivision Lot 284, DP 806310, adjoining shopping centre.

P. GESLING, General Manager, Port Stephens Council,  
PO Box 42 Raymond Terrace 2324.  
Council file PSC2012-04916 [7172]

### CITY OF SYDNEY COUNCIL

Roads Act 1993, Section 162 (1)  
Road Naming

Naming of Four New Streets at the Harold Park Development at 72-74 Ross Street, Forest Lodge

NOTICE is hereby given that the Council of the City of Sydney, in accordance with section 162 of the Roads Act

1993, has named four new streets in the above development as “Cullen Close”, “Scotsman Street”, “Grattan Close” and the extension of the existing Ross Street as “Ross Street”.  
File No. S106471.

Authorised by Resolution of Council dated 26 August 2013. MONICA BARONE, Chief Executive Officer, Council of the City of Sydney, 456 Kent Street, Sydney, NSW 2000. [7173]

### WINGECARRIBEE SHIRE COUNCIL

Roads Act 1993, Section 162  
Roads (General) Regulation 2000

Naming of Road  
File No. 7810/12

NOTICE is hereby given that Wingecarribee Shire Council under delegated authority and in pursuance of section 162 of the Roads Act 1993, has approved the following road name change:

<i>Previous Name</i>	<i>New Name</i>
Argyle Street, running south off Crimea Street, Balaclava, Parish of Mittagong, County of Camden.	Anatolia Avenue.

JASON R. GORDON, General Manager, Wingecarribee Shire Council, PO Box 141, Moss Vale NSW 2577. [7174]

### YASS VALLEY COUNCIL

Notice under Section 162 of the Roads Act 1993

A street running south from Lot 58, DP 285678 that was previously known as Limosine Close is amended and named Limousin Close. DAVID ROWE, General Manager, Yass Valley Council, PO Box 6, Yass NSW 2582. [7175]

### WALGETT SHIRE COUNCIL

Notice of Proposal to Sell Land

THIS notice is published by Walgett Shire Council pursuant to section 715 of the Local Government Act 1993 (NSW).

Council proposes to sell the following land for unpaid rates and charges at public auction:

Dwellings on Assessments						
<i>Assessment</i>	<i>Property Address and Folio Number</i>	<i>Persons known to Council to have an interest in the land</i>	<i>Land Area</i>	<i>Amount of rates, charges and interest outstanding for more than 5 years</i>	<i>Amount of all other rates, charges and interest outstanding</i>	<i>Total amount outstanding as at 30 June 2013</i>
7476	79 Neilly Street, Walgett. Lot 30, DP 238035.	Richard John DENNIS.	784.1 m <sup>2</sup>	\$7,920.21	\$774.08	\$8,694.29
7641	37 Alma Street, Burren Junction. Lot 4, section 2, DP 758199.	Estate of Late E. M. NOTLEY.	2023 m <sup>2</sup>	\$4,495.88	\$973.03	\$5,468.91
8292	9 Houlahan Street, Burren Junction. Lot 26, DP 15645.	William Murray NOBLE and NOBLE BROS PTY LTD	1400 m <sup>2</sup>	\$6,499.33	\$2,297.25	\$8,796.58
8870	18-20 Kidgar Street, Carinda. Lot 1, section 19, DP 758227.	Tania Maree SMITH.	2023 m <sup>2</sup>	\$2,774.12	\$326.78	\$3,100.90
9795	19-21 Queen Street, Collarenebri. Lot 1, section 16, DP 758262.	Valmai Doris GALLAGHER.	2023 m <sup>2</sup>	\$10,254.20	\$7,040.32	\$17,294.52

<b>Dwellings on Assessments</b>						
<i>Assessment</i>	<i>Property Address and Folio Number</i>	<i>Persons known to Council to have an interest in the land</i>	<i>Land Area</i>	<i>Amount of rates, charges and interest outstanding for more than 5 years</i>	<i>Amount of all other rates, charges and interest outstanding</i>	<i>Total amount outstanding as at 30 June 2013</i>
9894	17-19 Church Street, Collarenebri. Lot 6, section 2, DP 758262.	Valmai Doris GALLAGHER.	2023 m <sup>2</sup>	\$10,045.22	\$3,858.64	\$13,903.86
10603	30 George Street, Collarenebri. Lot 5, section 9, DP 758262.	Valmai Doris GALLAGHER.	1012 m <sup>2</sup>	\$9,581.14	\$1,036.49	\$10,617.63
10850	52-54 Herbert Street, Collarenebri. Lot 5, section 6, DP 758262.	Valmai Doris GALLAGHER.	2023 m <sup>2</sup>	\$8,922.18	\$2,758.41	\$11,680.59
15669	47 Harlequin Street, Lightning Ridge. Lot 14, section 14, DP 758612, WLL 10480.	Collen Dawn LANGLEY.	1011 m <sup>2</sup>	\$8,672.06	\$3,355.30	\$12,027.36
20024	13 Silica Street, Lightning Ridge. Lot 10, section 19, DP 758612, WLL 12758.	Jozef STARK-STRZELECKI and Iris Esme DAVIES.	809.40 m <sup>2</sup>	\$9,138.34	\$3,966.11	\$13,104.45

<b>Vacant Land</b>						
<i>Assessment</i>	<i>Property Address and Folio Number</i>	<i>Persons known to Council to have an interest in the land</i>	<i>Land Area</i>	<i>Amount of rates, charges and interest outstanding for more than 5 years</i>	<i>Amount of all other rates, charges and interest outstanding</i>	<i>Total amount outstanding as at 30 November 2012</i>
4275	49 Montkeila Street, Walgett. Lot 27, DP 230851.	Craig WALKER.	1012 m <sup>2</sup>	\$1,528.52	\$2,571.29	\$4,099.81
12344	19 Glengarry Street, Cumborah. Lots 1 and 10, DP 837730.	Pasquale GIORGIO.	4251 m <sup>2</sup>	\$217.04	\$2,125.69	\$2,342.73
53454	Non Urban Residential NSW 2383 (Wilby Wilby Road, Cumborah). Lot 11, DP 849292.	Estate of Late A. D. LYNCH.	2.02 ha	180.65	\$552.38	\$733.03
56317	Colin Street, Carinda. Lot 6, section 17, DP 758227.	Karl WOOLSCHOT.	2023.4 m <sup>2</sup>	\$183.56	\$790.87	\$974.43
57521	29 Albert Street, Collarenebri. Lot 16, section 9, DP 758262.	Ari MOGILEVSKY.	1012 m <sup>2</sup>	\$1,112.79	\$3,041.48	\$4,154.27

If all rates and charges payable (including overdue rates and charges) are not paid or an arrangement satisfactory to Council is not entered into by the rateable person before the time fixed for sale, Council will proceed with the sale.

Auctioneer's Name: To be advised.

Date of Auction: Saturday, 14 December 2013.

Place of Auction: Walgett Shire Council Chambers, 77 Fox Street, Walgett.

Time of Auction: 10:30 a.m.

Any requests for information should be directed to Council:

PO Box 31, 77 Fox Street, Walgett NSW 2832.

Telephone: (02) 6828 1399.

Facsimile: (02) 6828 1608.

Email: admin@walgett.nsw.gov.au.

DONALD RAMSLAND, General Manager, Walgett Shire Council, .

[7176]

**ESTATE NOTICES**

NOTICE of intended distribution of estate – Any person having any claim upon the estate of GLADYS AUSTRALIA NICHOLAS (also known as NICHOLLS), late of Rosebery, in the State of New South Wales, married woman, who died on 23 October 2012, must send particulars of their claim to the executor, SIDNEY GEORGE NICHOLAS (also known as NICHOLLS) care of Newnhams Solicitors, 233 Castlereagh Street, Sydney, within one calendar month from publication of this notice. After that time the executor may distribute the assets of the estate having regard only to the claims of which at the time of distribution the executor has notice. Probate was granted in New South Wales on 13 August 2013. NEWNHAMS, Solicitors, Level 7, 233 Castlereagh Street, Sydney NSW 2000 (DX11495, Sydney Downtown), tel.: (02) 9264 7788. [7177]

NOTICE of intended distribution of estate. – Estate of the late BEATRICE ROSS. – Any person having any claim upon the estate of Beatrice Ross, late of 16 Peacock Place, Curtin ACT, who died on 1 May 2013, must send particulars of the claim to the legal representative for the estate at c.o. McDermott & Associates, BMA House, Level 5, 135 Macquarie Street, Sydney NSW 2000, within 30 days from publication of this notice. After that time the legal representative intends to distribute the property in the estate having regard only to the claims of which the legal representative had notice at the time of distribution. McDERMOTT & ASSOCIATES, BMA House, Level 5, 135 Macquarie Street, Sydney NSW 2000, tel.: (02) 9247 0800. Reference: JMcD:17799. [7178]

**COMPANY NOTICES****NOTICE INVITING FORMAL PROOF  
OF DEBT OR CLAIM**

TRILOGY UNIT TRUST (ABN 37 797 081 679)

Submission of proof of debt or claim

Take notice that creditors of the Trust, whose debts or claims have not already been admitted, are required on or before 24 September 2013, to prove their debts or claims and of any security held by them to me (us) and, if subsequently required by notice in writing from me (us), must formally prove their debts or claims and establish any title they may have to priority by statement in writing. If they do not comply with this notice, they will be excluded from:

1. the benefit of any distribution made before their debts or claims are proved or their priority is established; and
2. objecting to the distribution.

Date of Notice: 3 September 2013.

Lozlee Pty Limited (ACN 131 513 347), Trustee.

ANTHONY SUTERS, c.o. Anthony Suters & Assoc Pty Limited, Suite 9, 13 Avalon Parade, Avalon NSW 2107, tel.: (02) 9918 9900. [7179]



ISSN 0155-6320

---

Authorised to be printed  
TONY DUCKMANTON, Government Printer.