



# *Government Gazette*

OF THE STATE OF

NEW SOUTH WALES

PART 1

**Week No. 25/2013**

**Friday, 21 June 2013**

*Published under authority by  
Department of Premier and Cabinet  
Level 11, Bligh House  
4-6 Bligh Street, SYDNEY NSW 2000  
Phone: 9228 3120 Fax: 9372 7422  
Email: [nswgazette@dpc.nsw.gov.au](mailto:nswgazette@dpc.nsw.gov.au)*

*Containing numbers 70, 71, 72 and 73  
Pages 2403 – 2630*

# CONTENTS

## Part 1

### Number 70

#### SPECIAL SUPPLEMENT

Constitution Act 1902 ..... 2403

### Number 71

#### SPECIAL SUPPLEMENT

Parliamentary Electorates and Elections Act 1912 . 2405

### Number 72

#### SPECIAL SUPPLEMENT

Animal Diseases and Animal Pests (Emergency  
Outbreaks) Act 1991 ..... 2499

### Number 73

#### LEGISLATION

Online notification of the making of Statutory  
Instruments..... 2501

#### OFFICIAL NOTICES

Appointments ..... 2503  
Roads and Maritime Services ..... 2505  
Department of Trade and Investment, Regional  
Infrastructure and Services ..... 2605  
Primary Industries ..... 2608  
Lands..... 2609

## DEADLINES

### Attention Advertisers . . .

*Government Gazette inquiry times are:*

*Monday to Friday: 8.30 am to 4.30 pm*

**Phone: (02) 9228 3120 Fax: (02) 9372 7422**

**Email: [nswgazette@dpc.nsw.gov.au](mailto:nswgazette@dpc.nsw.gov.au)**

### GOVERNMENT GAZETTE DEADLINES

#### Close of business every Wednesday

Except when a holiday falls on a Friday, deadlines  
will be altered as per advice given on this page.

### Special Supplements

A Special Supplement or Extraordinary Supplement is a document which has a legal requirement to commence on a certain date and time. Release of Publication is required on the same day. The request for a Supplement is received from the department to the *Government Gazette* by telephone. The copy must be accompanied by a letter or email requesting the Supplement and signed by a Minister or Head of a Department.

**NOTE:** Advance notice of a Special Supplement is essential as early as possible on the day required. On Thursdays early notice is a priority and when possible notice should be given a day prior being the Wednesday.

#### Please Note:

- *Only electronic lodgement of Gazette contributions will be accepted. If you have not received a reply confirming acceptance of your email by the close of business on that day please phone 9228 3120.*

## Department of Finance and Services Tenders

### SUPPLIES AND SERVICES FOR THE PUBLIC SERVICE

Information in relation to the Department of Finance and Services proposed, current and awarded tenders is available on:

<http://www.tenders.nsw.gov.au>

*SEE the Government Gazette website at:*  
*<http://nsw.gov.au/gazette>*



# *Government Gazette*

OF THE STATE OF  
NEW SOUTH WALES

**Number 70**  
**Friday, 14 June 2013**

Published under authority by the Department of Premier and Cabinet

## **SPECIAL SUPPLEMENT**

### **CONSTITUTION ACT 1902**

Ministerial Arrangements During the Absence of the Minister for Finance and Services and Minister for the Illawarra  
PURSUANT to section 36 of the Constitution Act 1902, His Excellency the Lieutenant-Governor, with the advice of the Executive Council, has authorised the Honourable A. J. CONSTANCE, M.P., Minister for Ageing and Minister for Disability Services to act for and on behalf of the Minister for Finance and Services and Minister for the Illawarra, on and from 14 June 2013, with a view to his performing the duties of the Honourable G. S. PEARCE, M.L.C., during his absence from duty.

BARRY O'FARRELL, M.P.,  
Premier

Department of Premier and Cabinet, Sydney.  
14 June 2013.

ISSN 0155-6320

---

Authorised to be printed  
TONY DUCKMANTON, Government Printer.





# *Government Gazette*

OF THE STATE OF  
NEW SOUTH WALES

**Number 71**  
**Monday, 17 June 2013**

Published under authority by the Department of Premier and Cabinet

## **SPECIAL SUPPLEMENT**

### **PARLIAMENTARY ELECTORATES AND ELECTIONS ACT 1912**

(Section 14)

Electoral Districts Commission

Notice of Proposed Alterations of Electoral Districts

THE Electoral Districts Commissioners give notice that it is proposed to alter the electoral districts of New South Wales. The proposed names, outline maps and links to the official boundary data of the new electoral districts are published in the Appendix.

A written statement of the Commissioners' reasons for making the proposed alterations is also available for inspection, at no cost, at the Redistribution website [www.redistribution.nsw.gov.au](http://www.redistribution.nsw.gov.au) and at the office of the Commissioners during office hours.

Any person or organisation may make suggestions or objections in relation to any of the proposed electoral districts. Any such suggestions or objections will be received by the Commissioners until Wednesday, 17 July 2013.

The Commissioners will consider any suggestions or objections lodged with them before determining the names and boundaries of electoral districts.

Any person or organisation that wishes to make an oral submission to the Commissioners must indicate such at the time of making their suggestions or objections.

All suggestions or objections must be made in writing and submitted to:

#### **Electoral Districts Commissioners:**

**Via website:** [www.redistribution.nsw.gov.au](http://www.redistribution.nsw.gov.au)

Deadline, 12 midnight Wednesday, 17 July 2013

**Via fax:** (02) 9290 5949

Deadline, 12 midnight Wednesday, 17 July 2013

**Via post:** GPO Box 832, Sydney NSW 2001

Deadline, 12 midnight Wednesday, 17 July 2013

**In person:** New South Wales Electoral Commission, Level 25, 201 Kent Street, Sydney

Deadline, 5pm Wednesday, 17 July 2013

#### **Electoral Districts Commissioners**

Office Location: Level 25, 201 Kent Street, Sydney NSW 2001

Office Hours: Monday to Friday, 9am to 5pm

Postal Address: PO Box 832, Sydney NSW 2001

Telephone: 1300 135 736

Facsimile: (02) 9290 5949

For enquiries in languages other than English call our interpreting service on 13 14 50

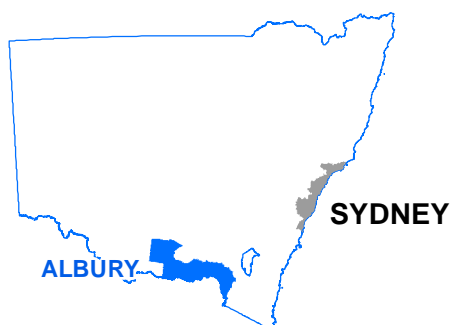
For hearing and speech impaired enquiries, call us via the National Relay Service on 13 36 77

C. BRATTON,  
Secretary to the Electoral Districts Commissioners

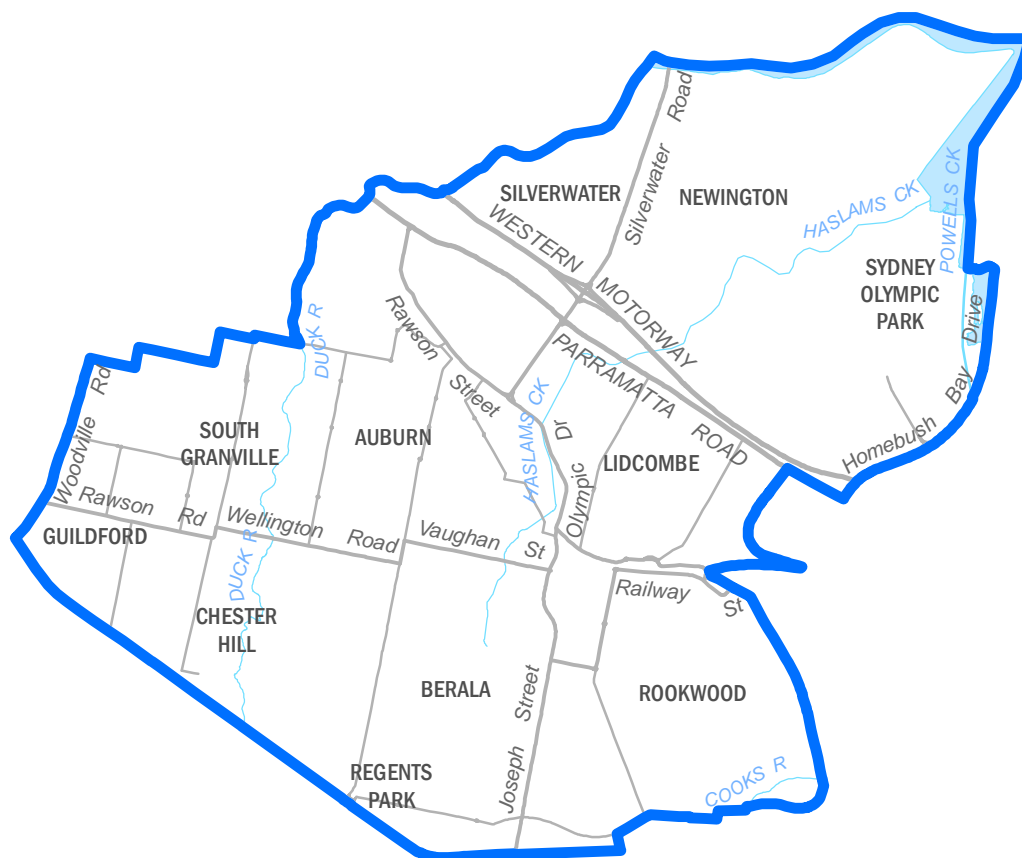
#### APPENDIX 1

##### Names and Outline Maps of Proposed New Electoral Districts

The following printed versions of the maps of the proposed districts are generated from the digital form of the records created under the authority of the Electoral Districts Commissioners. To view the maps in greater detail visit [www.redistribution.nsw.gov.au](http://www.redistribution.nsw.gov.au)



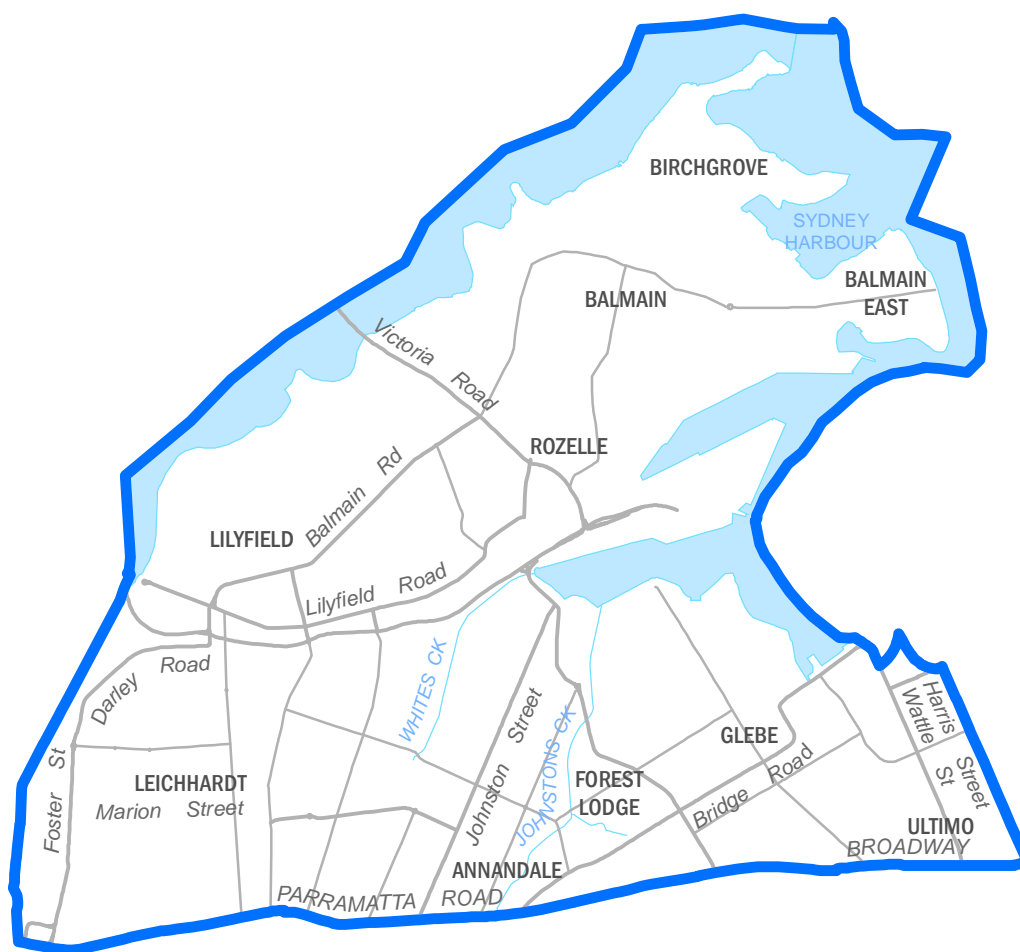
Proposed State Electoral District of  
**ALBURY**



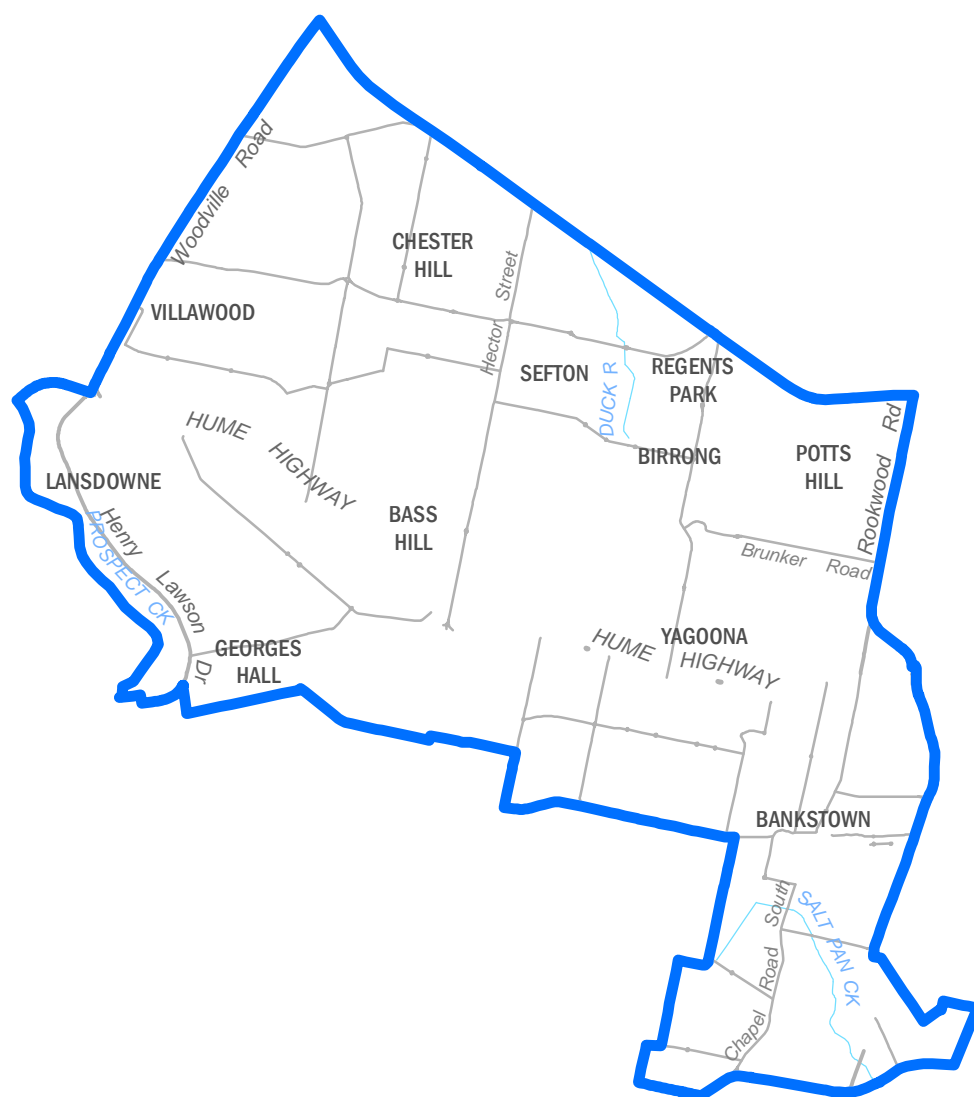
Proposed State Electoral District of  
**AUBURN**



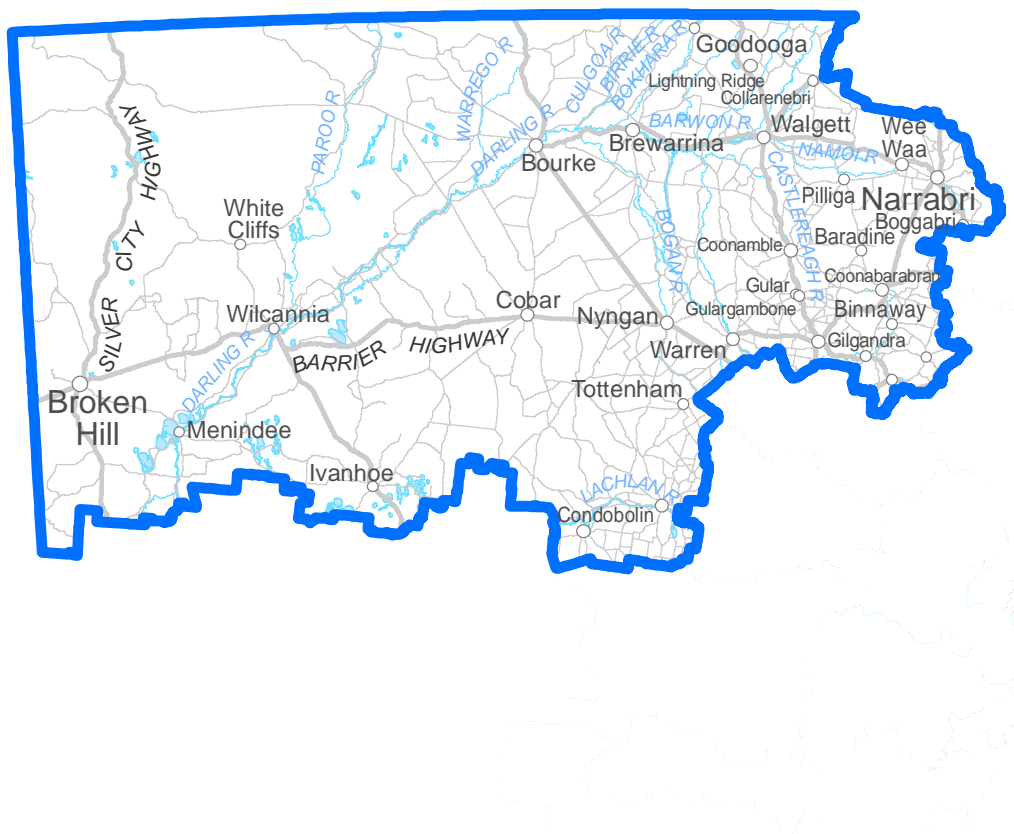
Proposed State Electoral District of  
**BALLINA**



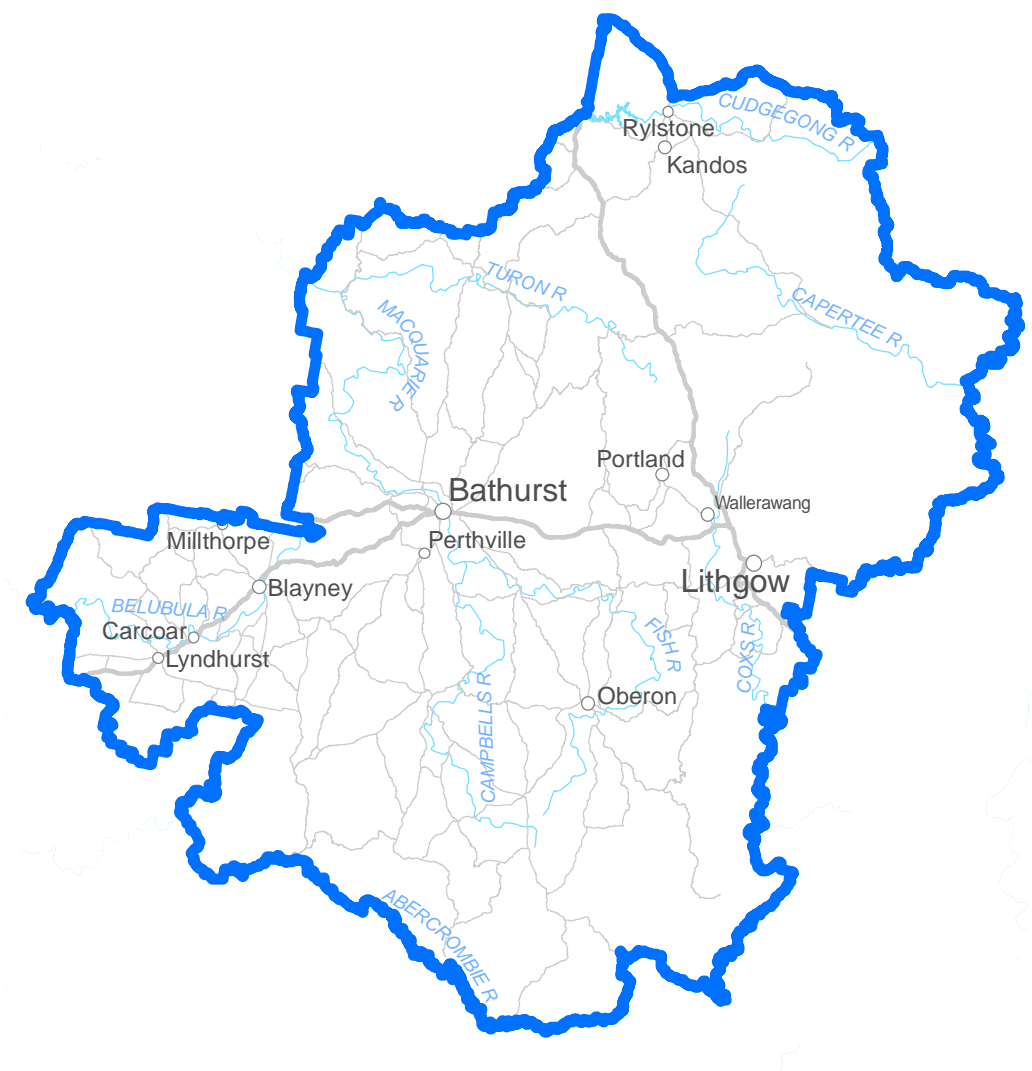
Proposed State Electoral District of  
**BALMAIN**



Proposed State Electoral District of  
**BANKSTOWN**

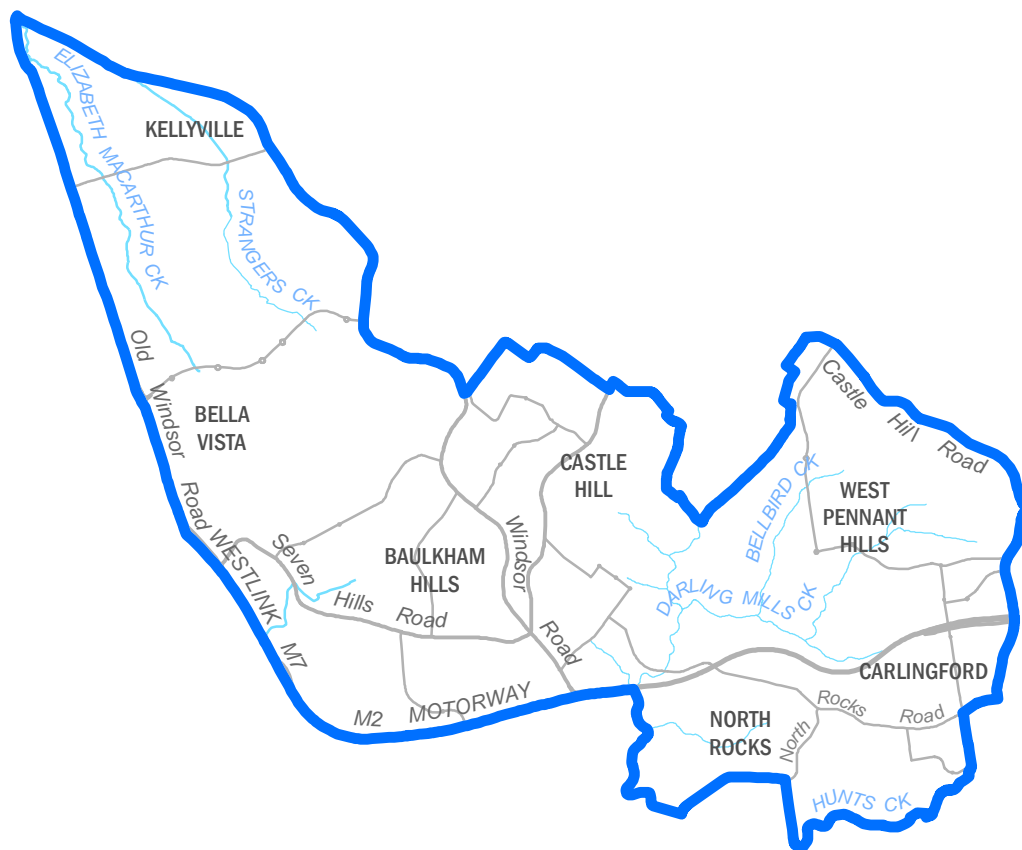


Proposed State Electoral District of  
**BARWON**

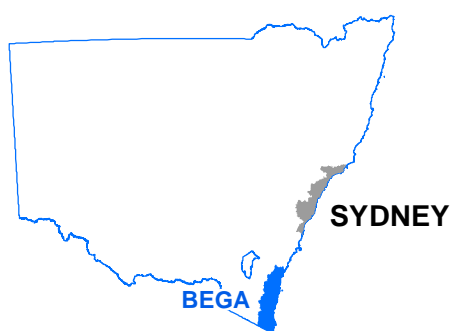
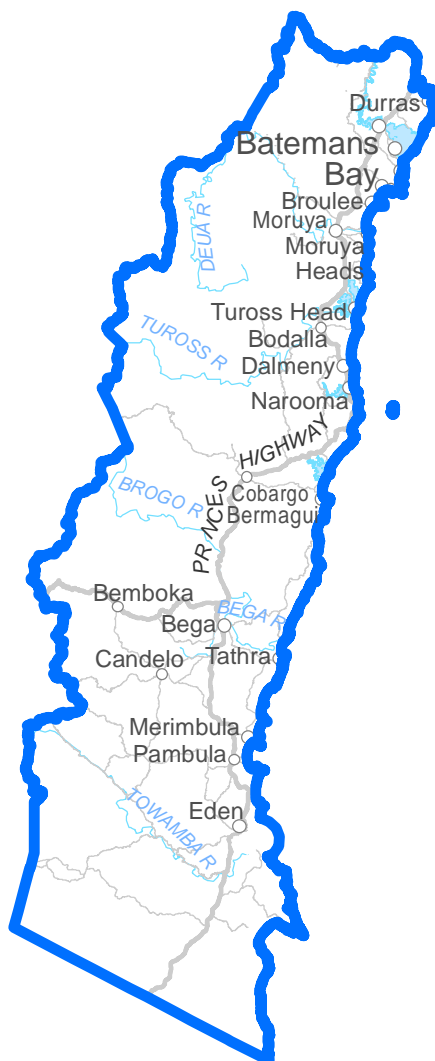


Proposed State Electoral District of  
**BATHURST**

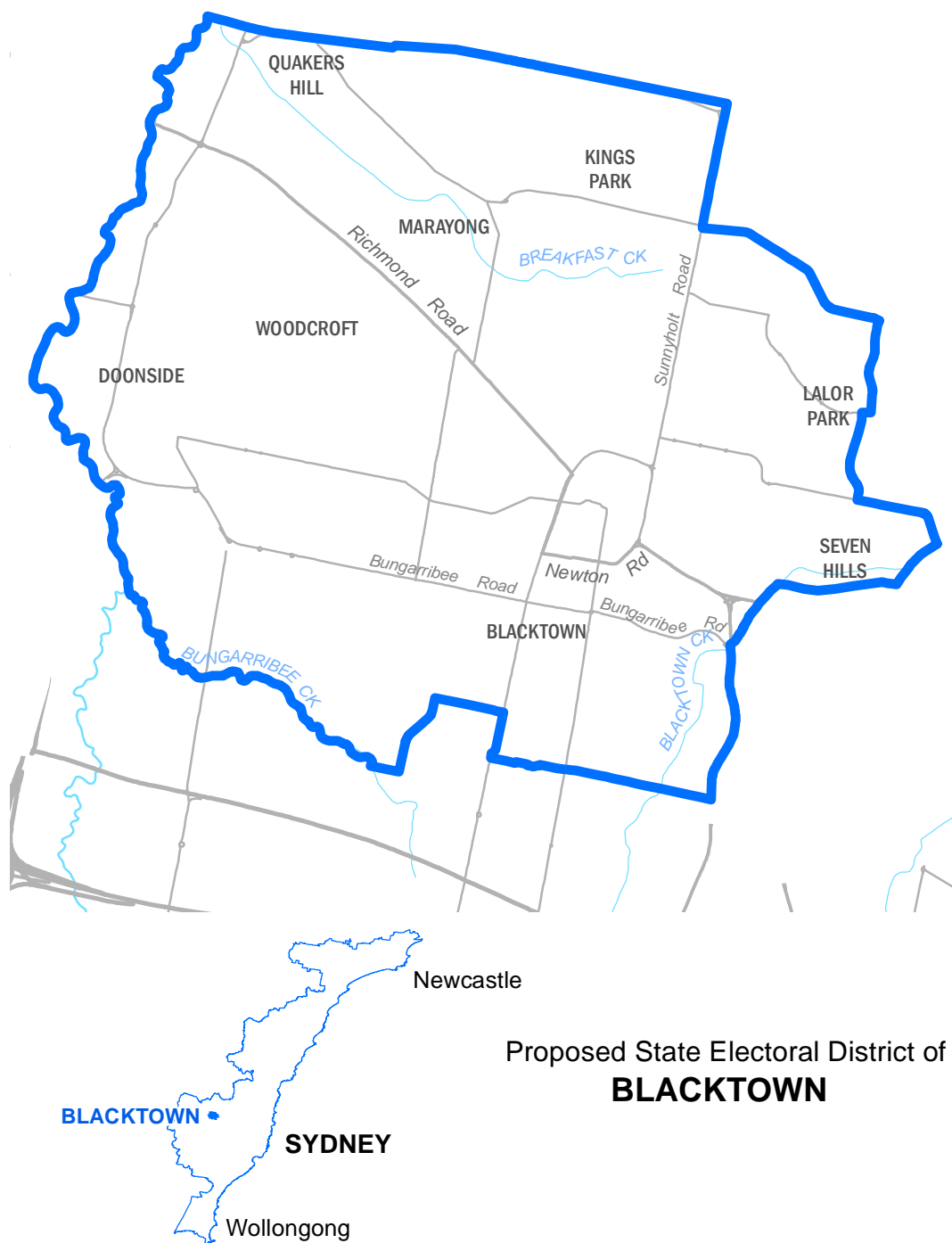


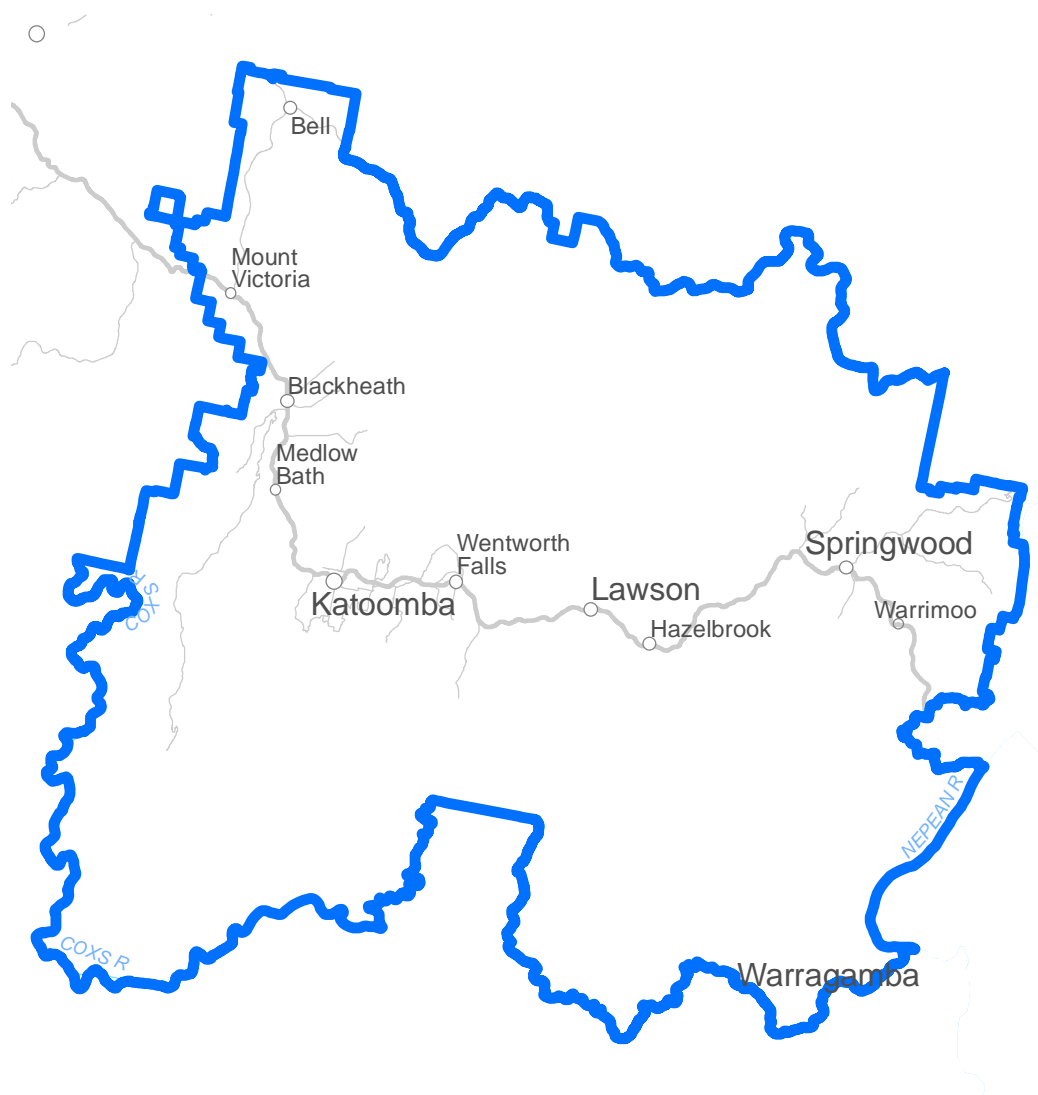


Proposed State Electoral District of  
**BAULKHAM HILLS**



Proposed State Electoral District of  
**BEGA**

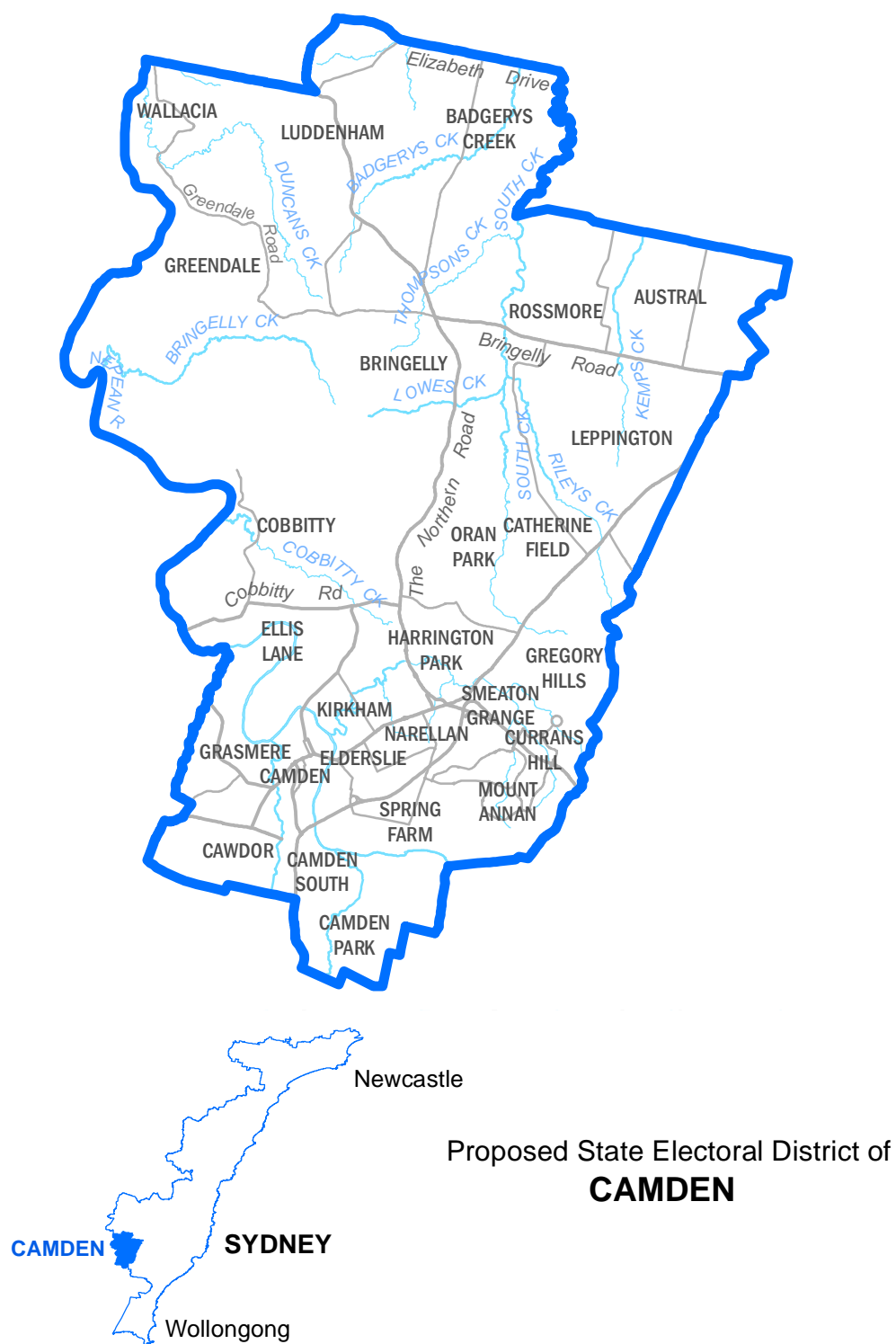




Proposed State Electoral District of  
**BLUE MOUNTAINS**

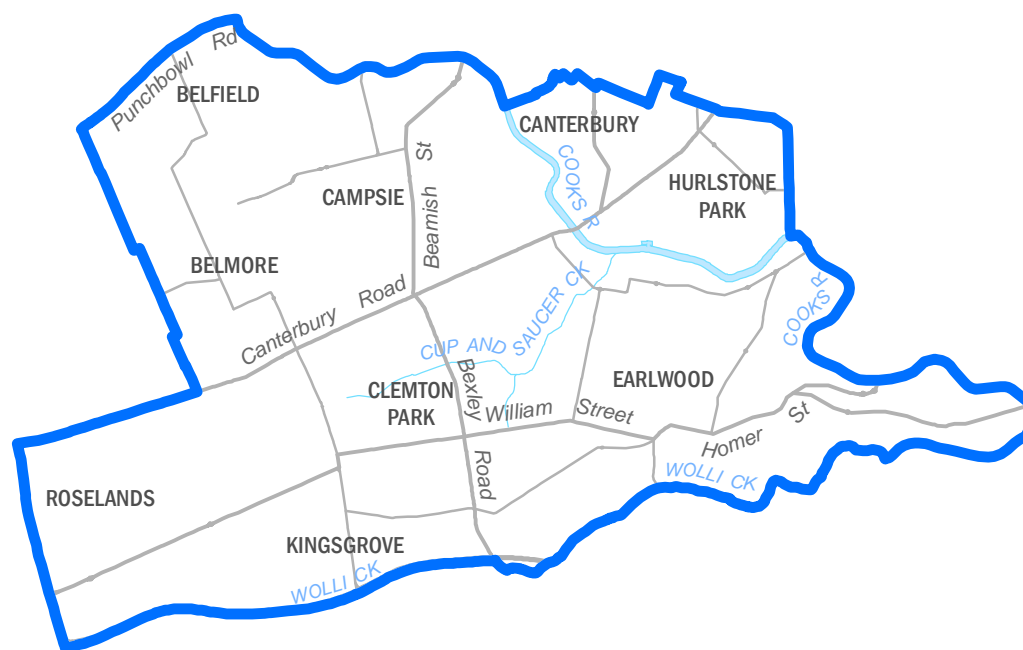


Proposed State Electoral District of  
**CABRAMATTA**



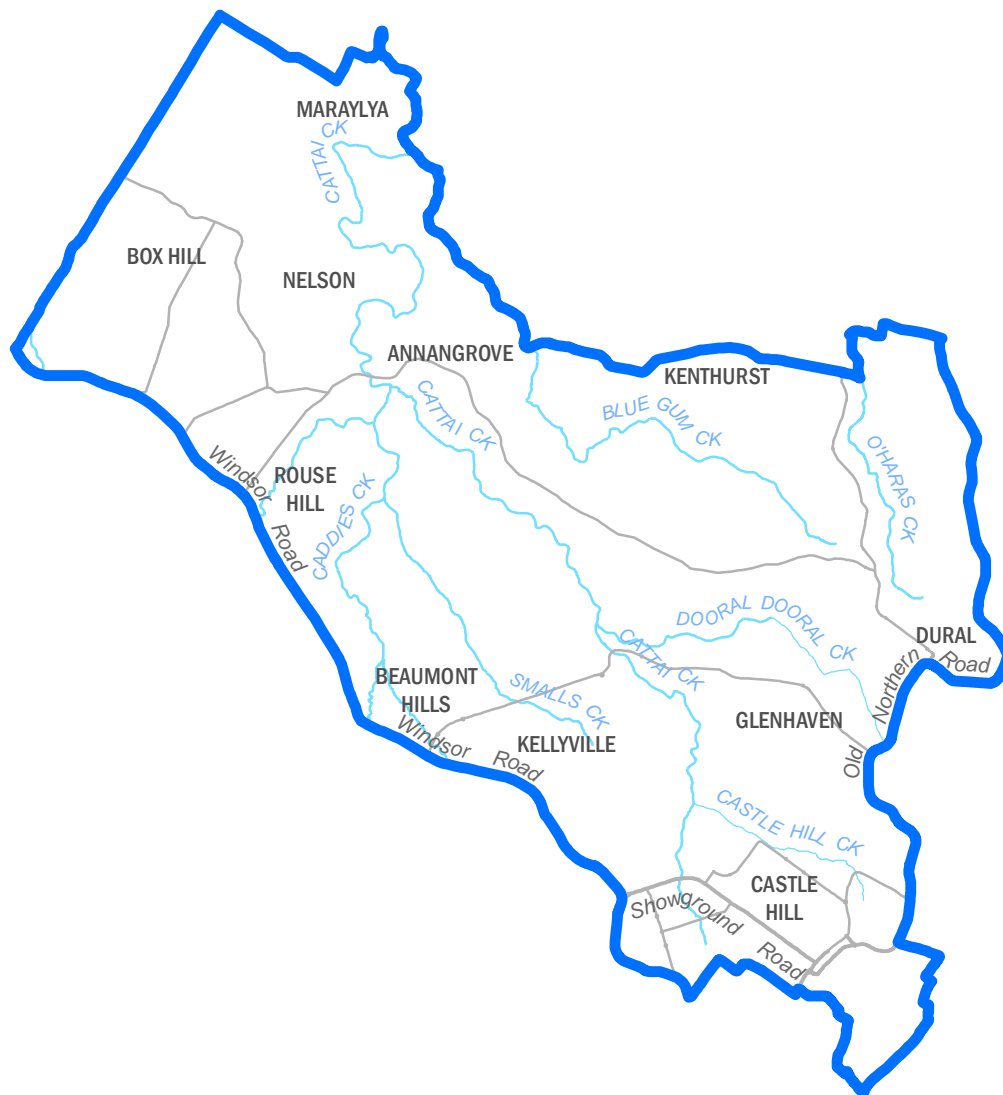


Proposed State Electoral District of  
**CAMPBELLTOWN**

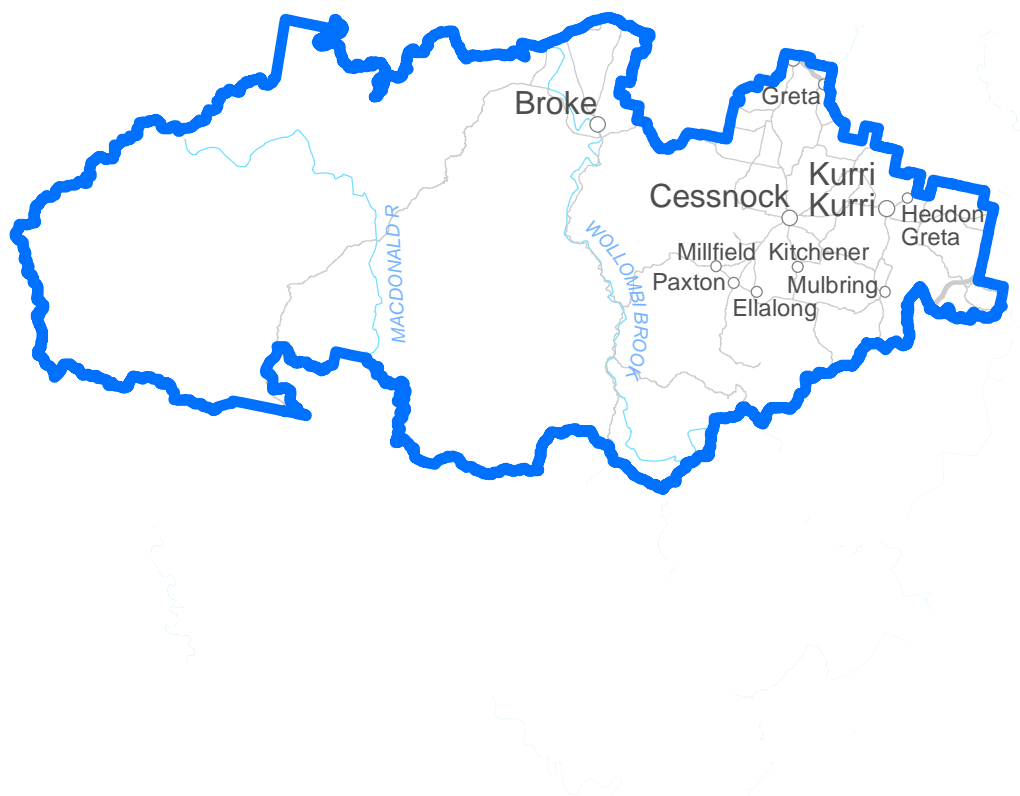


Proposed State Electoral District of  
**CANTERBURY**





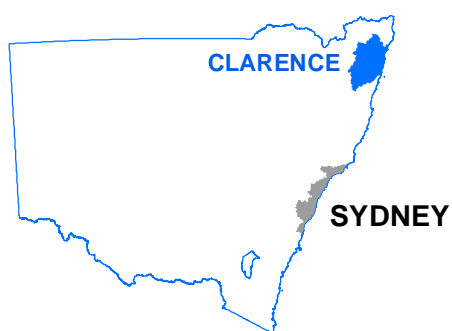
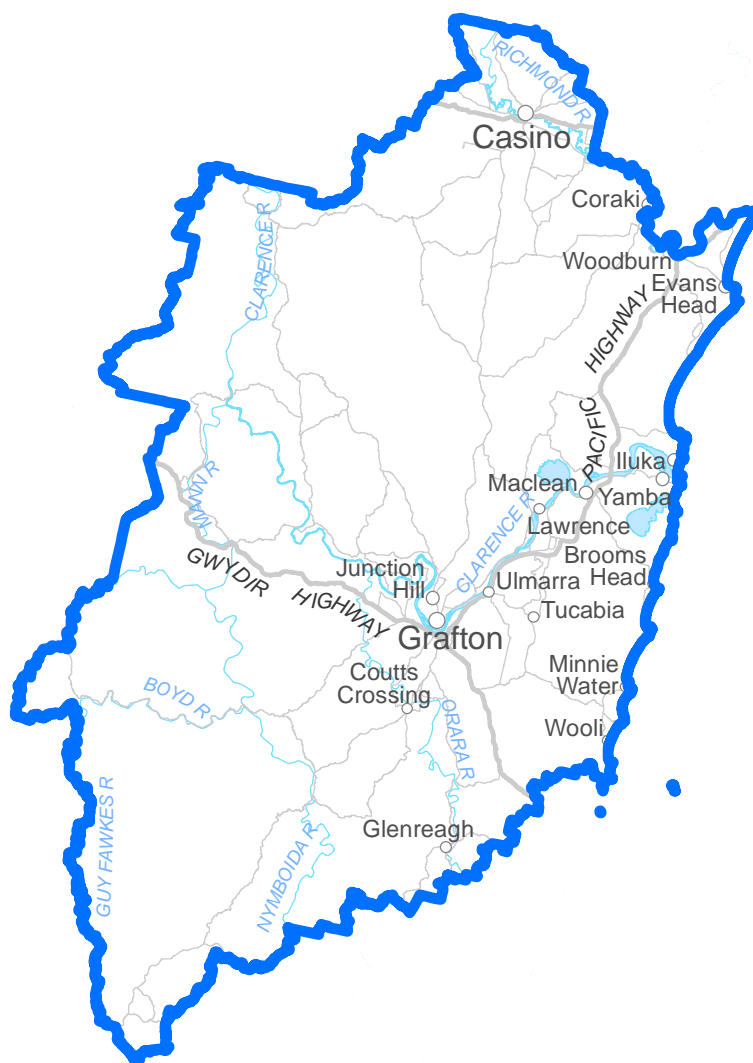
Proposed State Electoral District of  
**CASTLE HILL**



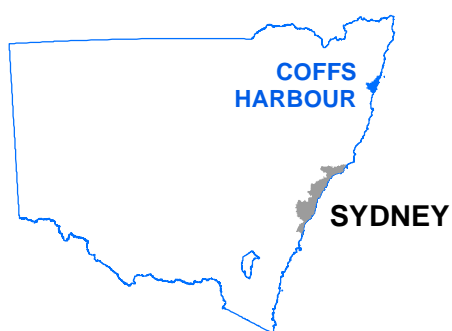
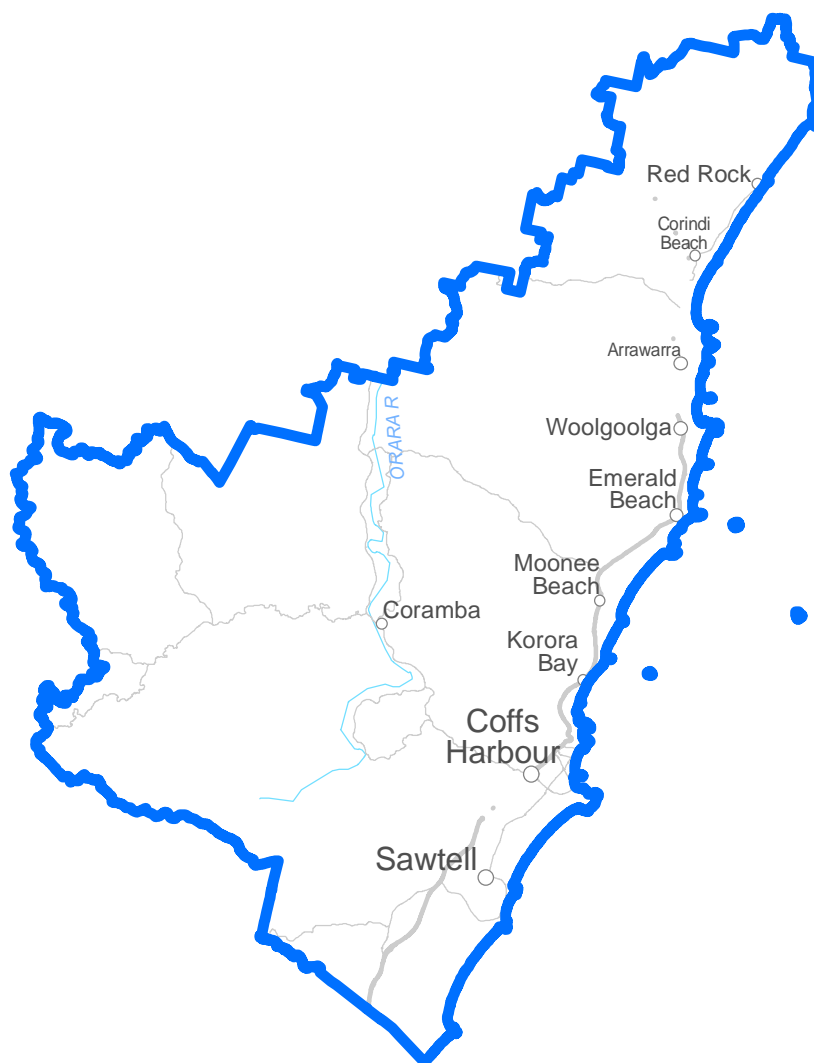
Proposed State Electoral District of  
**CESSNOCK**



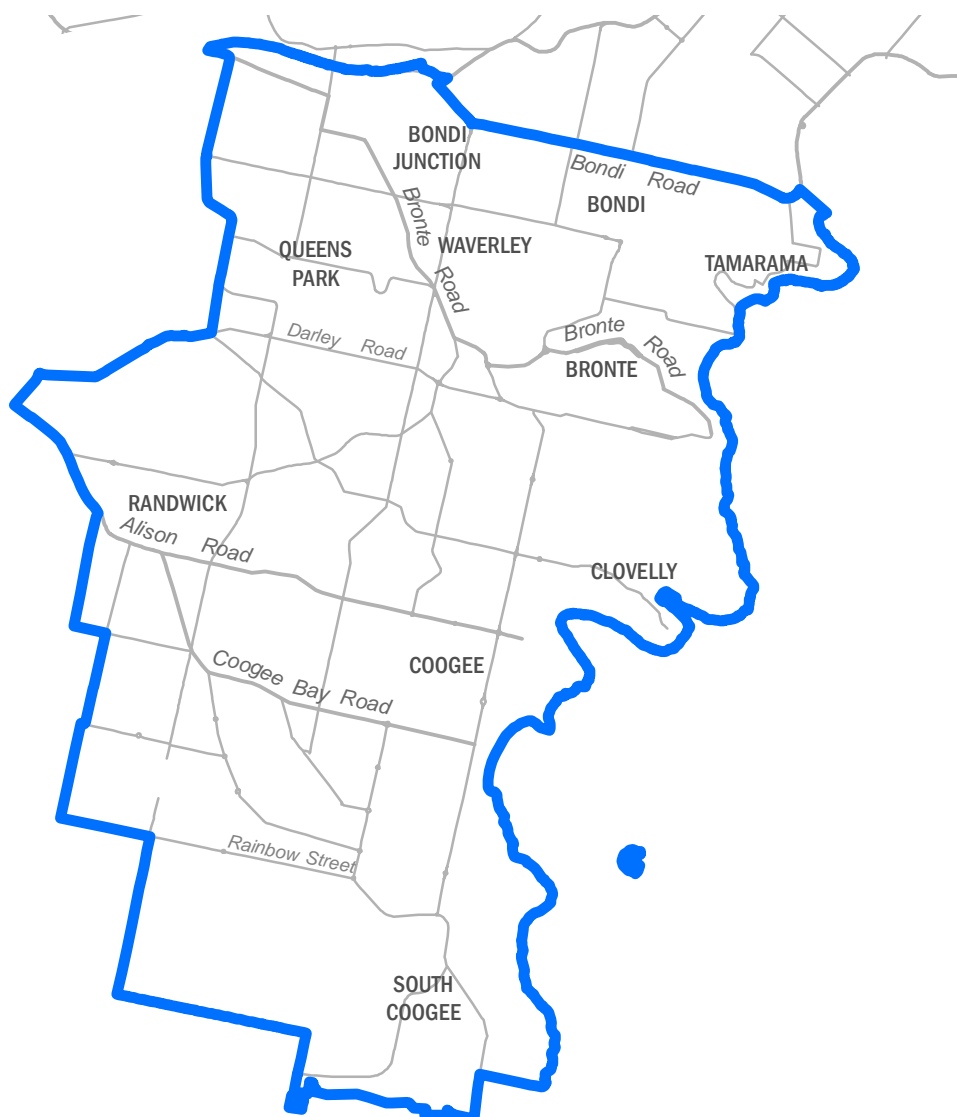
Proposed State Electoral District of  
**CHARLESTOWN**



Proposed State Electoral District of  
**CLARENCE**



Proposed State Electoral District of  
**COFFS HARBOUR**



Newcastle

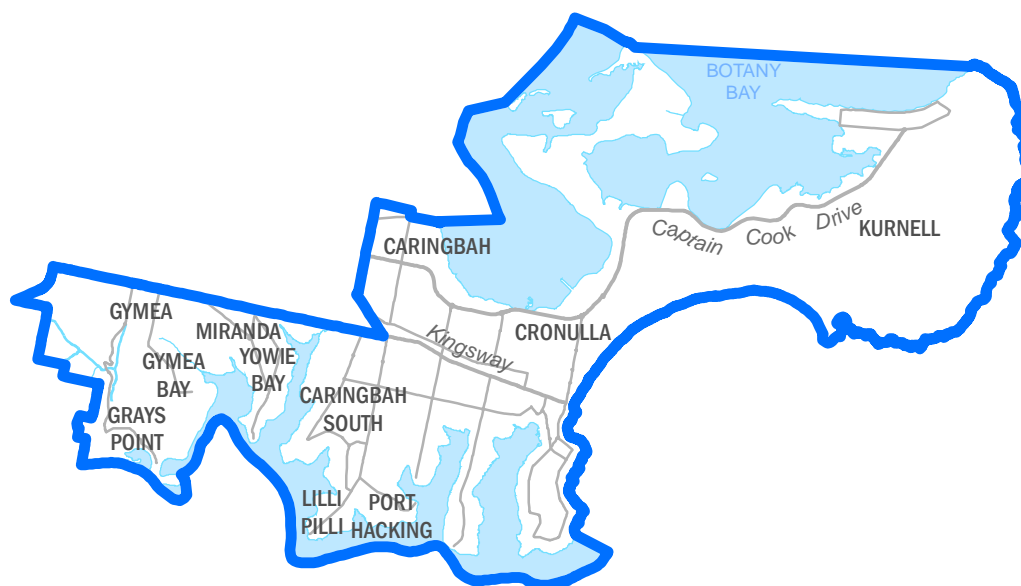
Proposed State Electoral District of  
**COOGEE**

SYDNEY

Wollongong

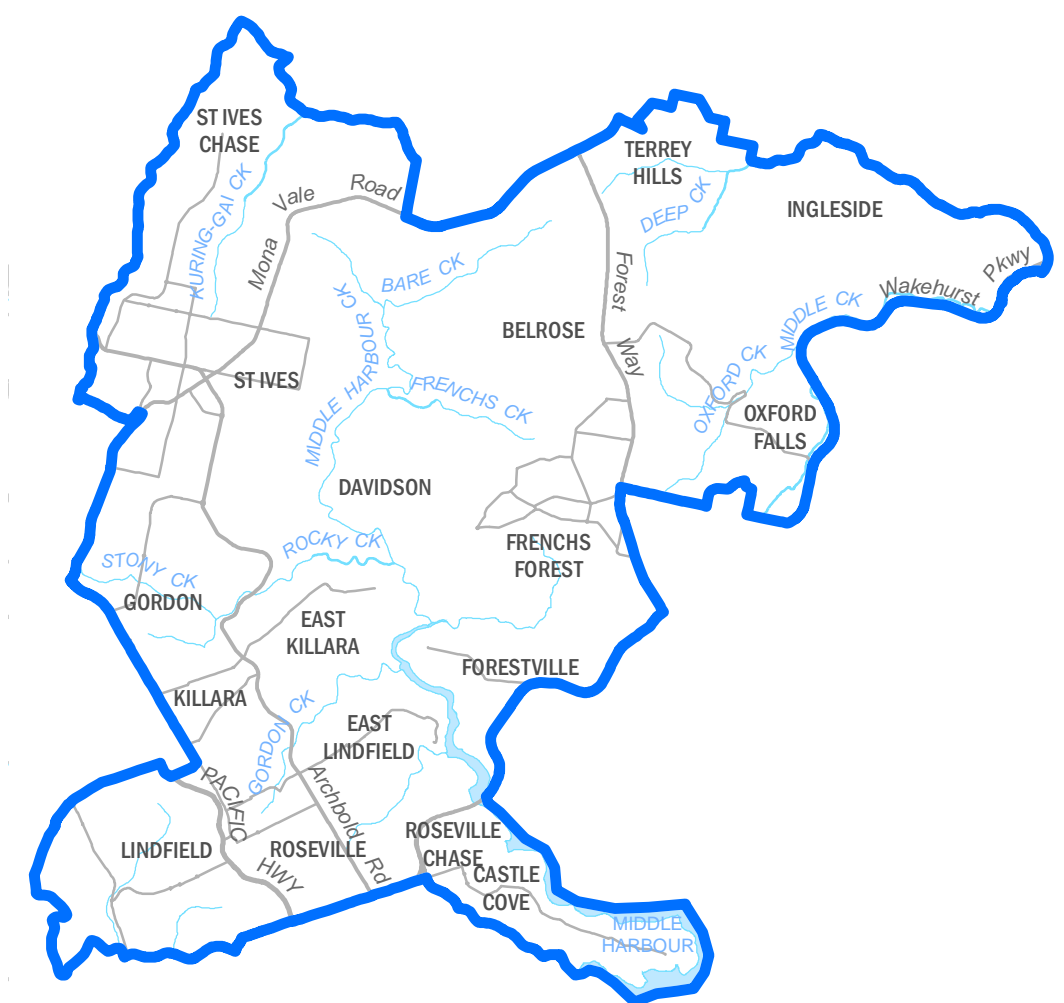


Proposed State Electoral District of  
**COOTAMUNDRA**

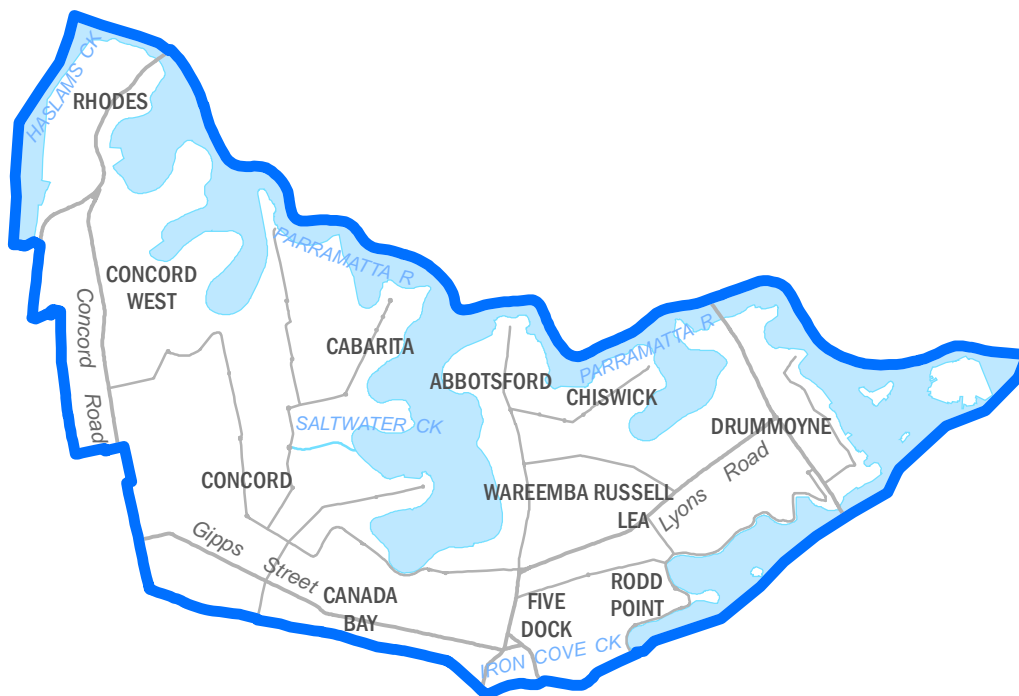


Proposed State Electoral District of  
**CRONULLA**





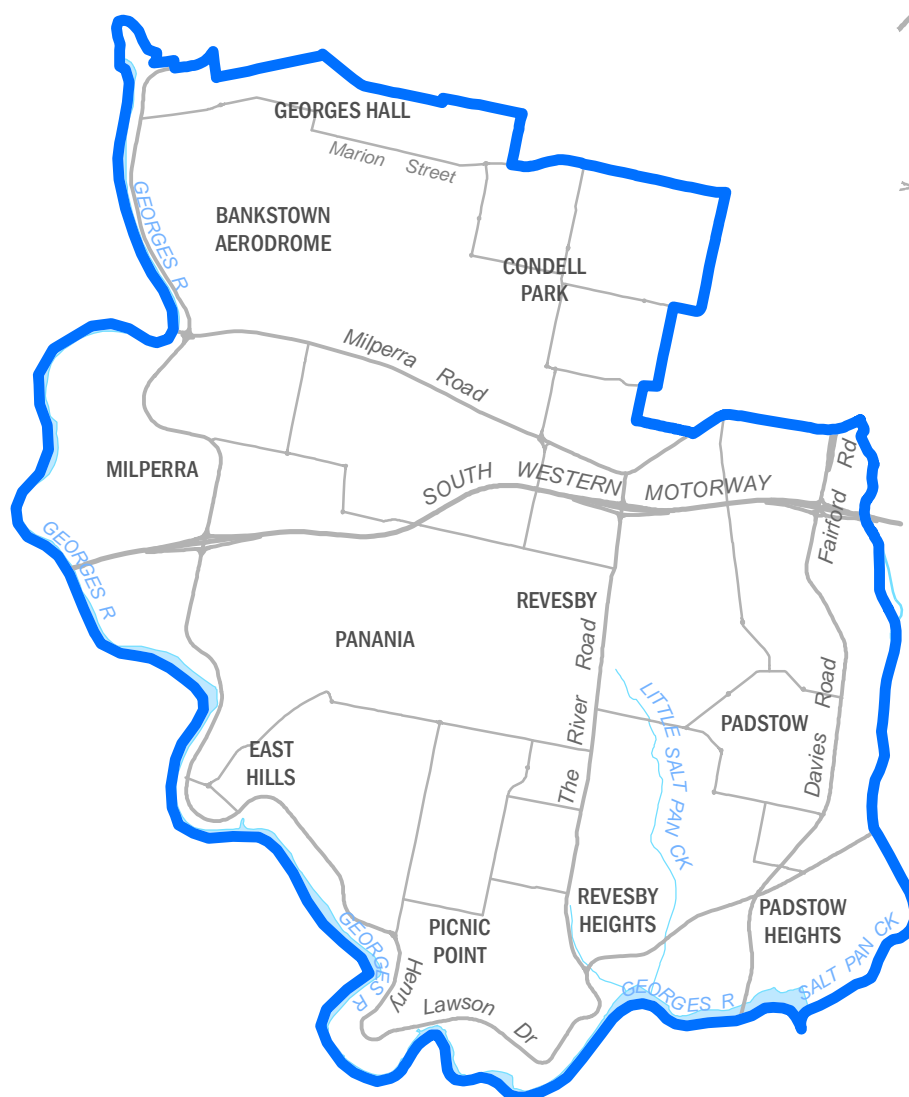
Proposed State Electoral District of  
**DAVIDSON**



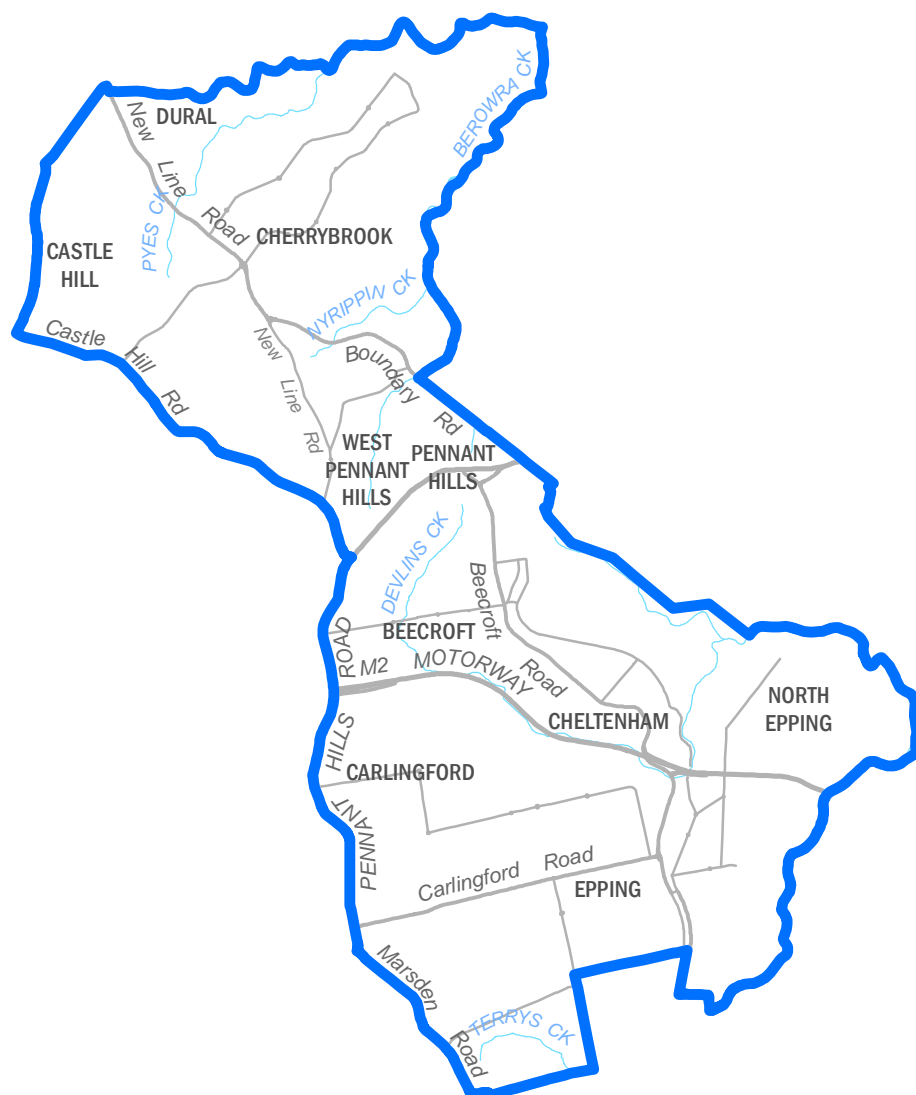
Proposed State Electoral District of  
**DRUMMOYNE**



Proposed State Electoral District of  
**DUBBO**



### Proposed State Electoral District of **EAST HILLS**

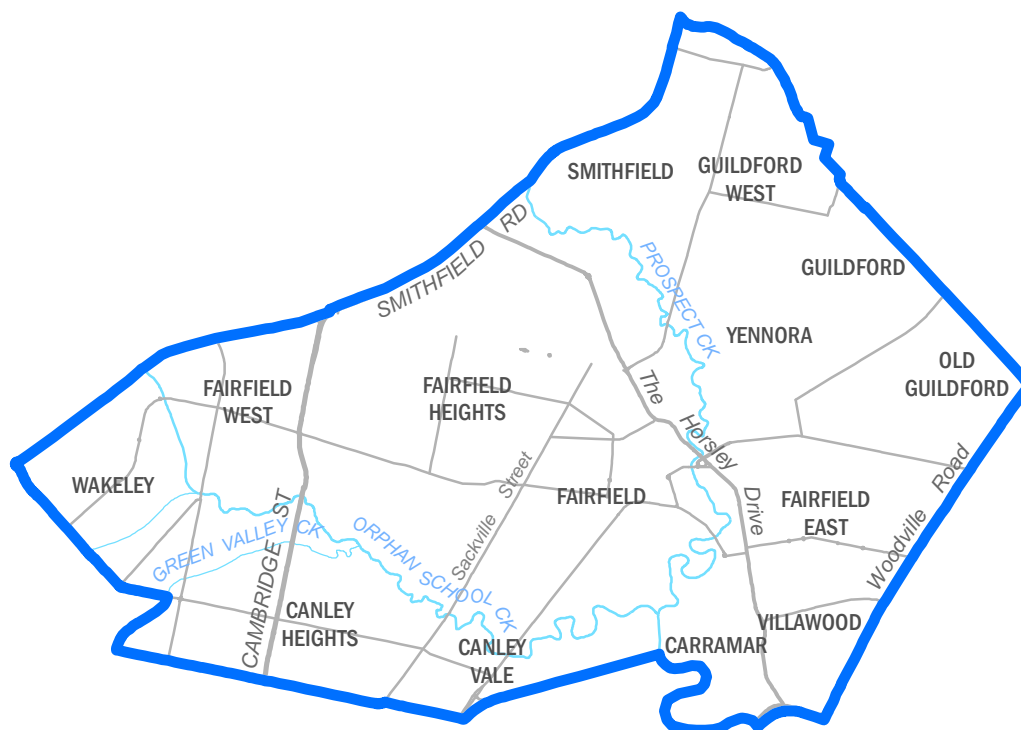


Newcastle

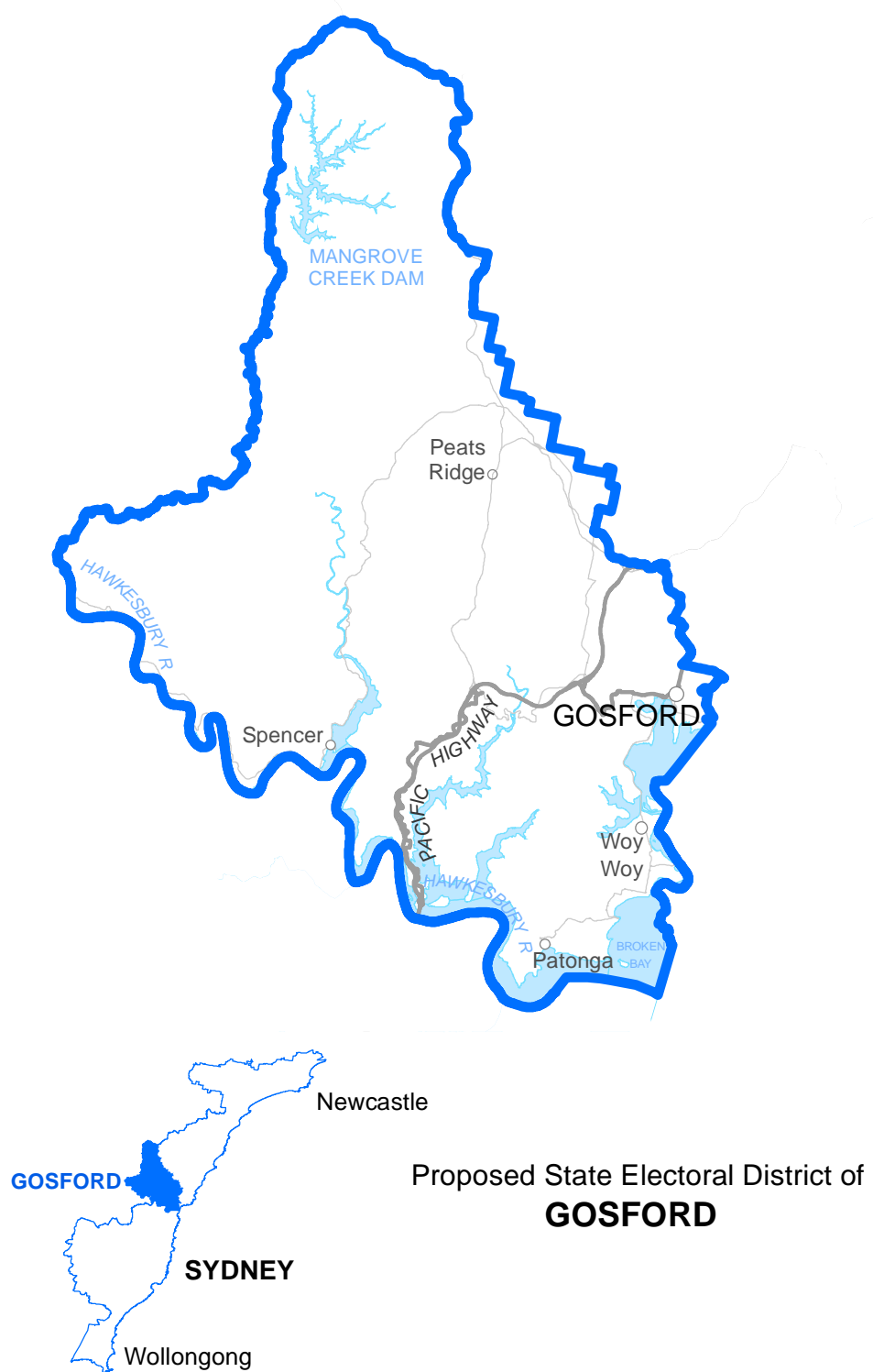
Proposed State Electoral District of  
**EPPING**

SYDNEY

Wollongong



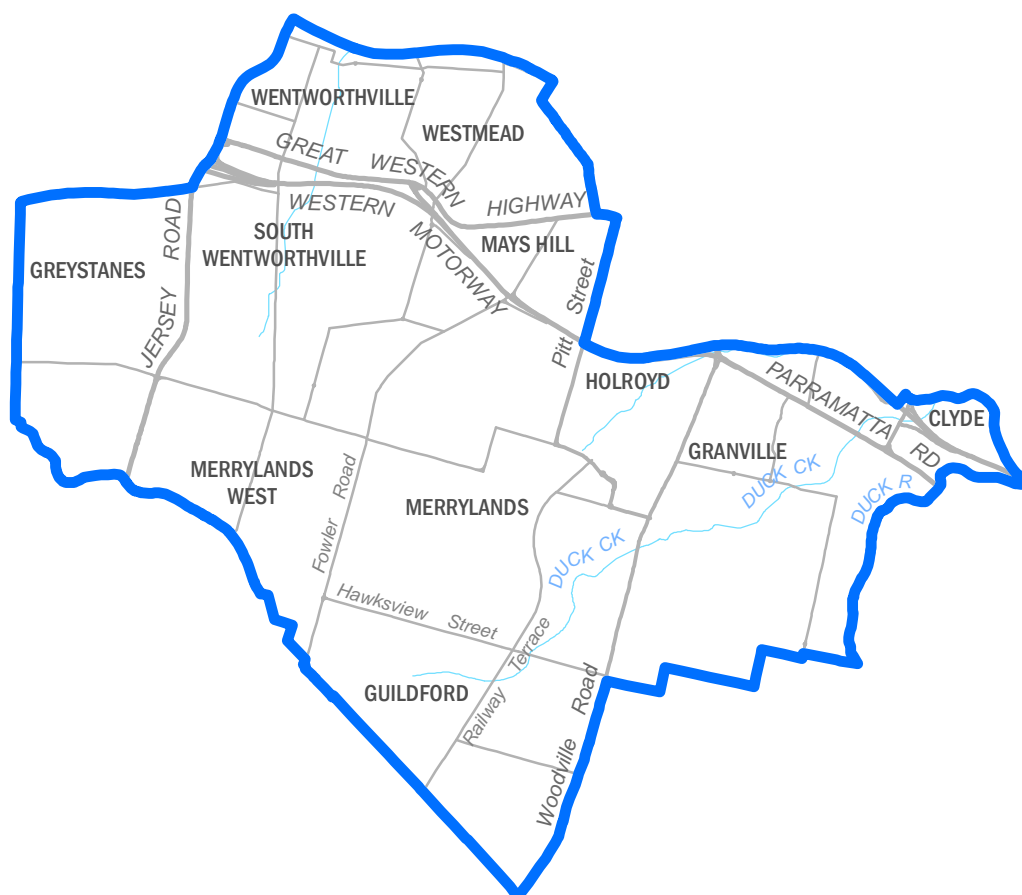
Proposed State Electoral District of  
**FAIRFIELD**



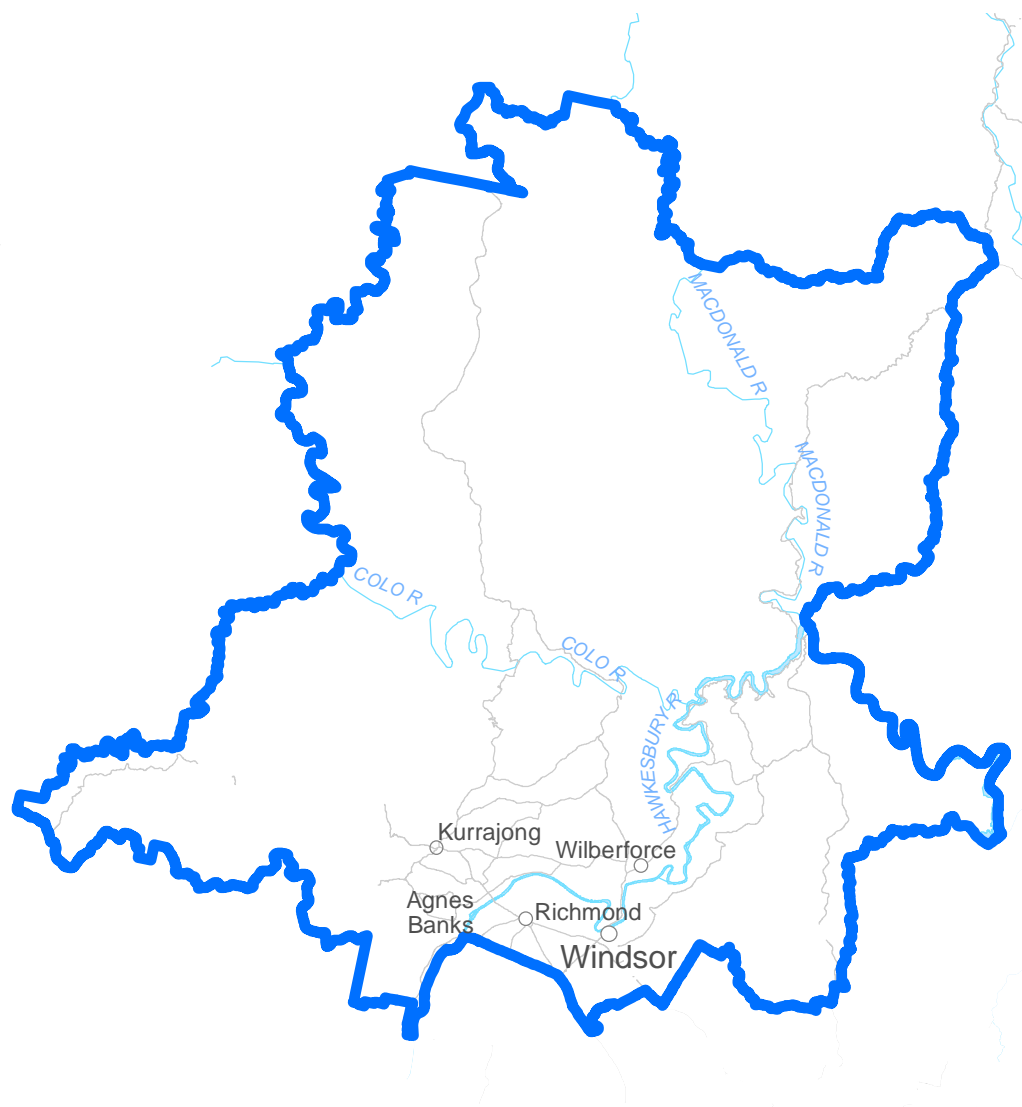


Proposed State Electoral District of  
**GOULBURN**

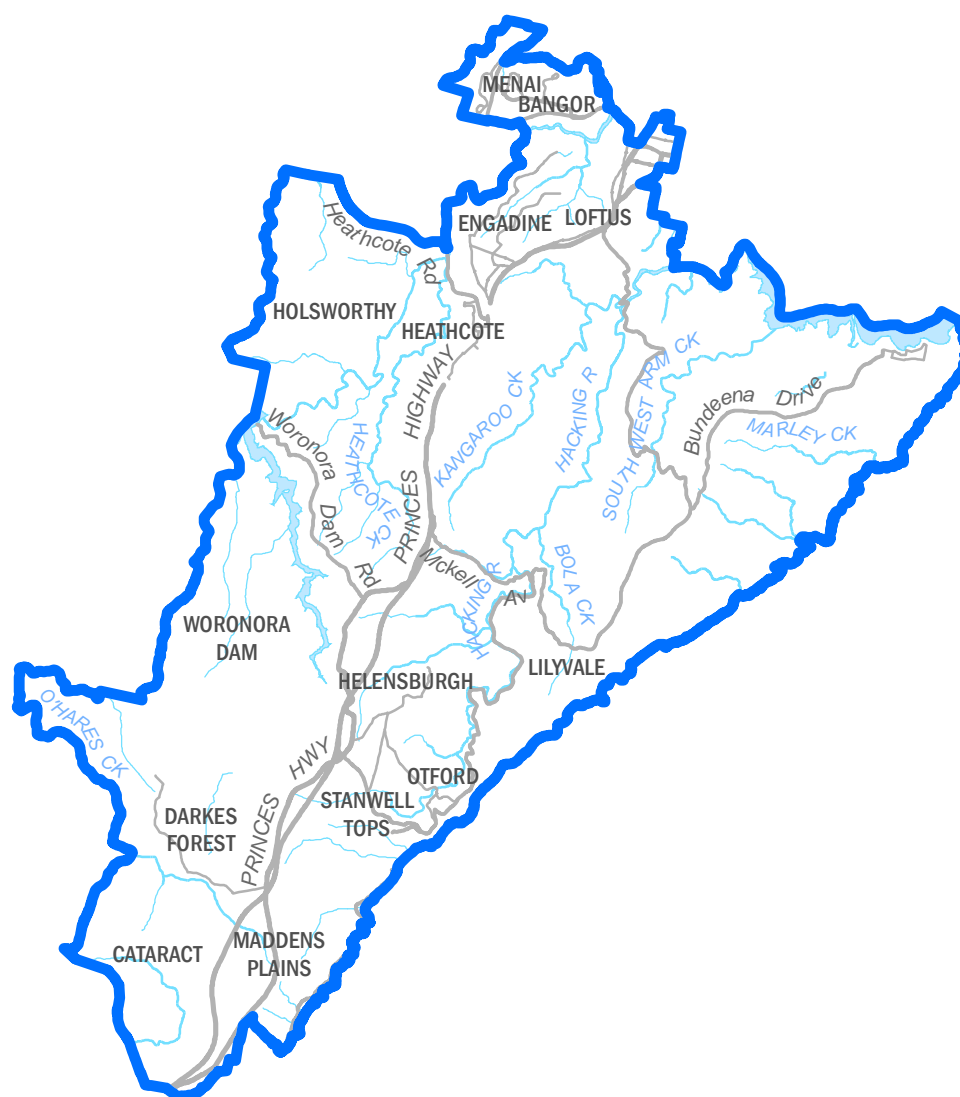




Proposed State Electoral District of  
**GRANVILLE**



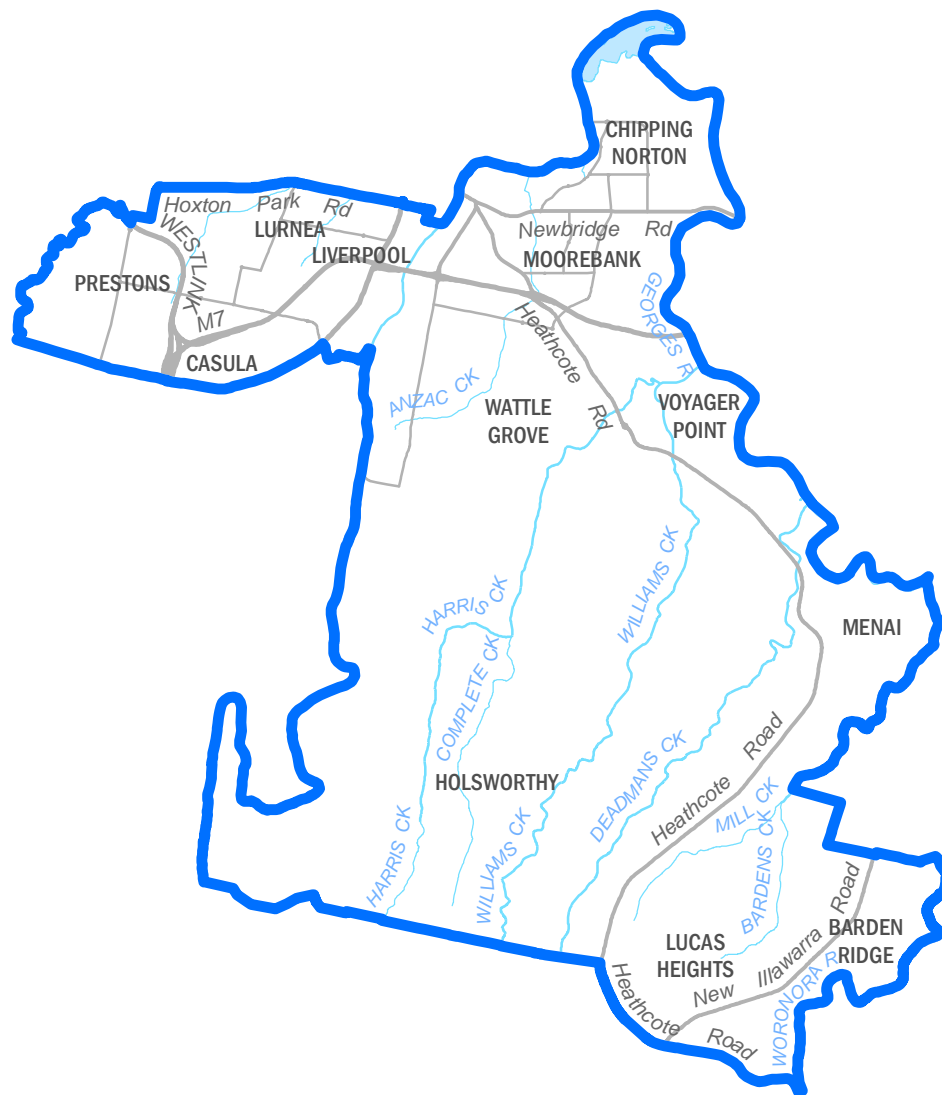
Proposed State Electoral District of  
**HAWKESBURY**



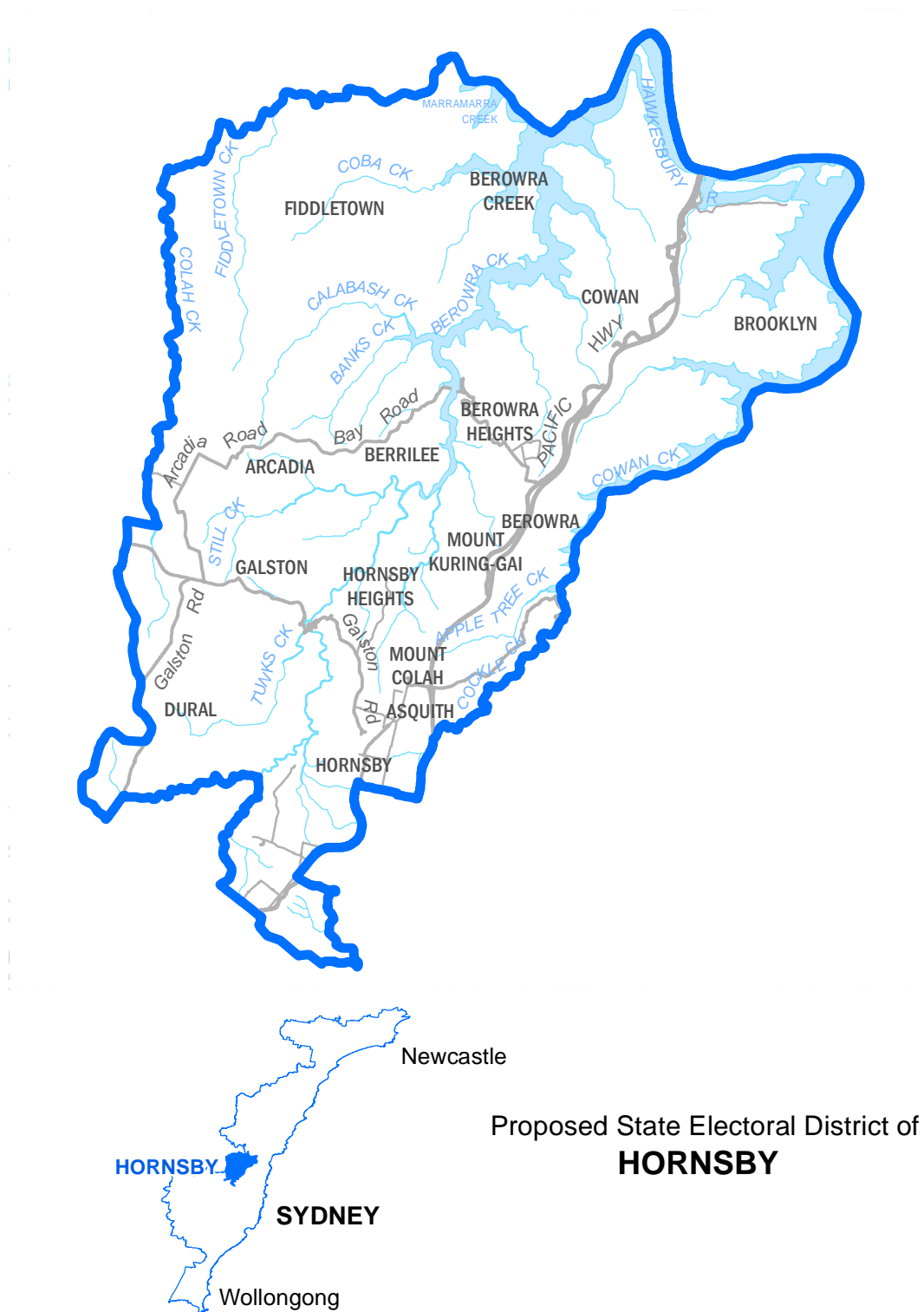
Proposed State Electoral District of  
**HEATHCOTE**



Proposed State Electoral District of  
**HEFFRON**



Proposed State Electoral District of  
**HOLSWORTHY**



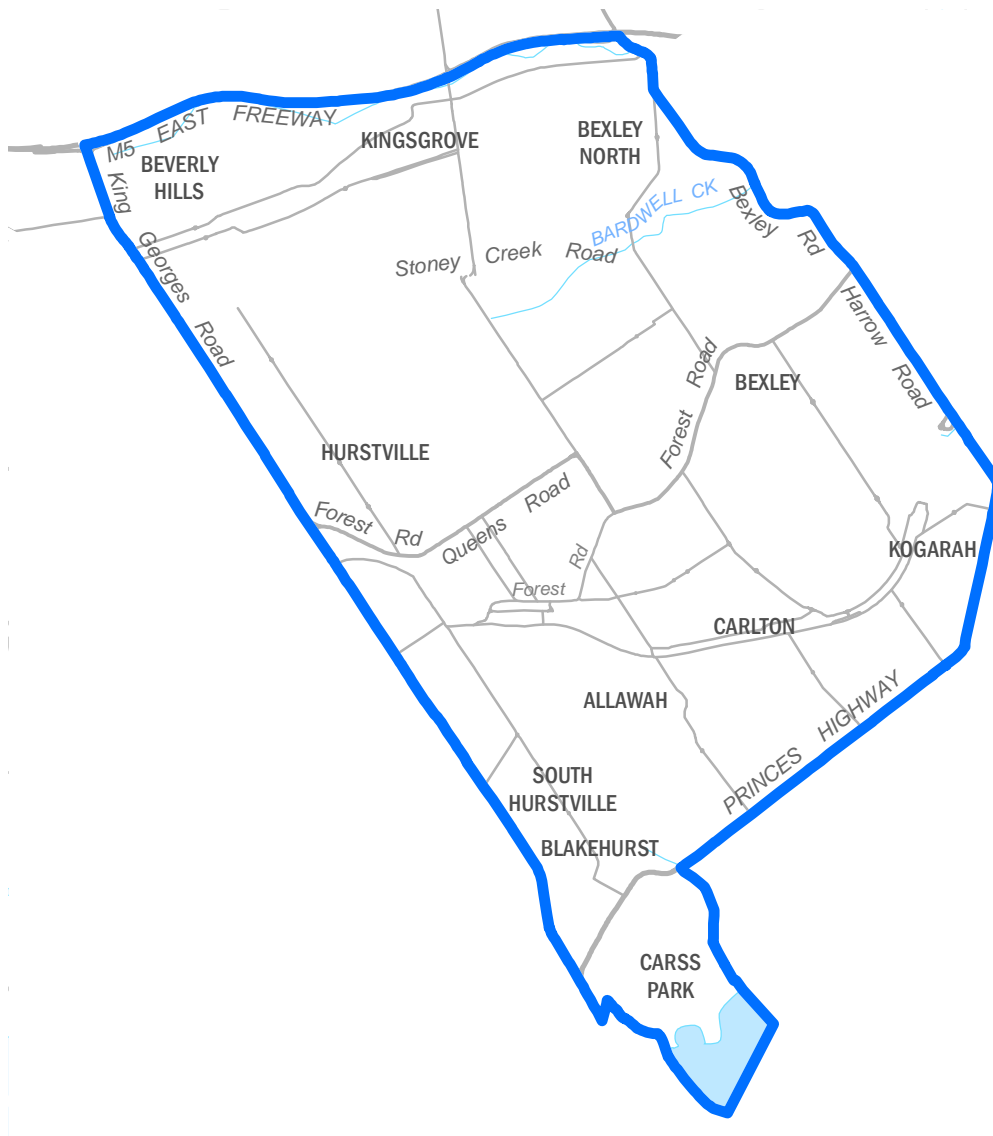


Proposed State Electoral District of  
**KEIRA**



Proposed State Electoral District of  
**KIAMA**





Proposed State Electoral District of  
**KOGARAH**

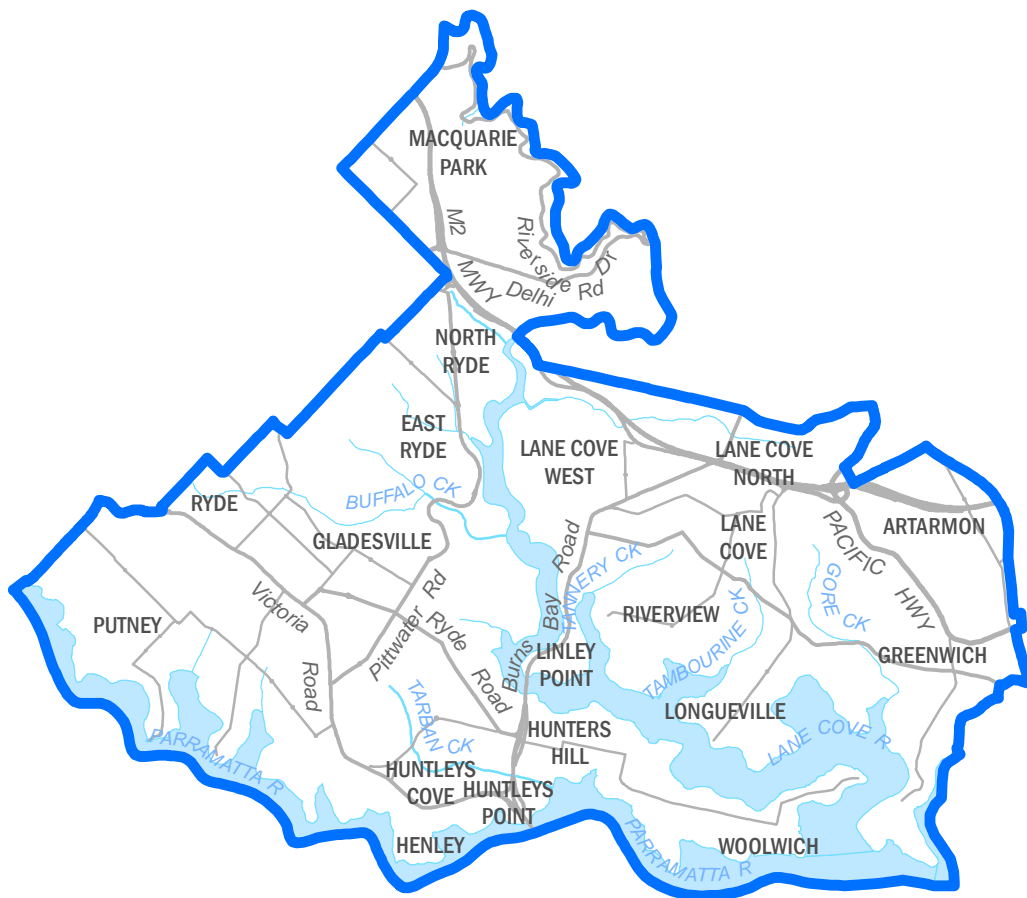




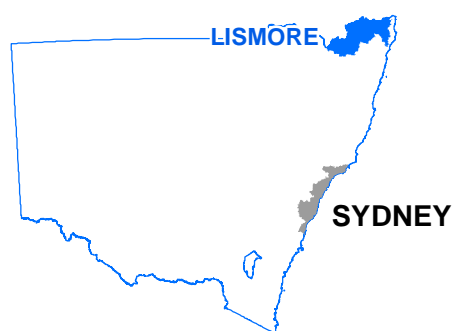
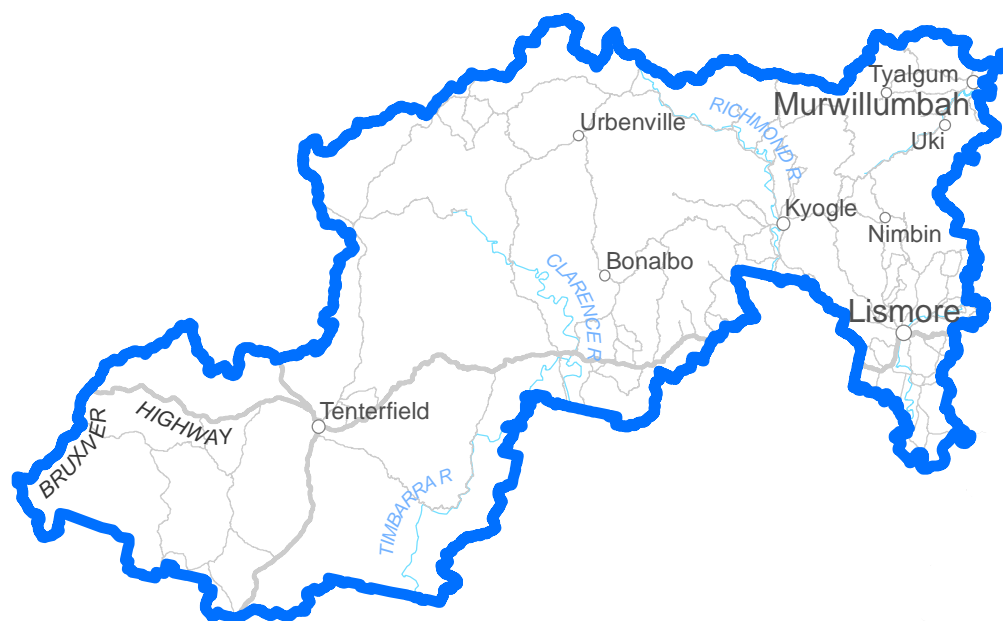
### Proposed State Electoral District of **LAKE MACQUARIE**



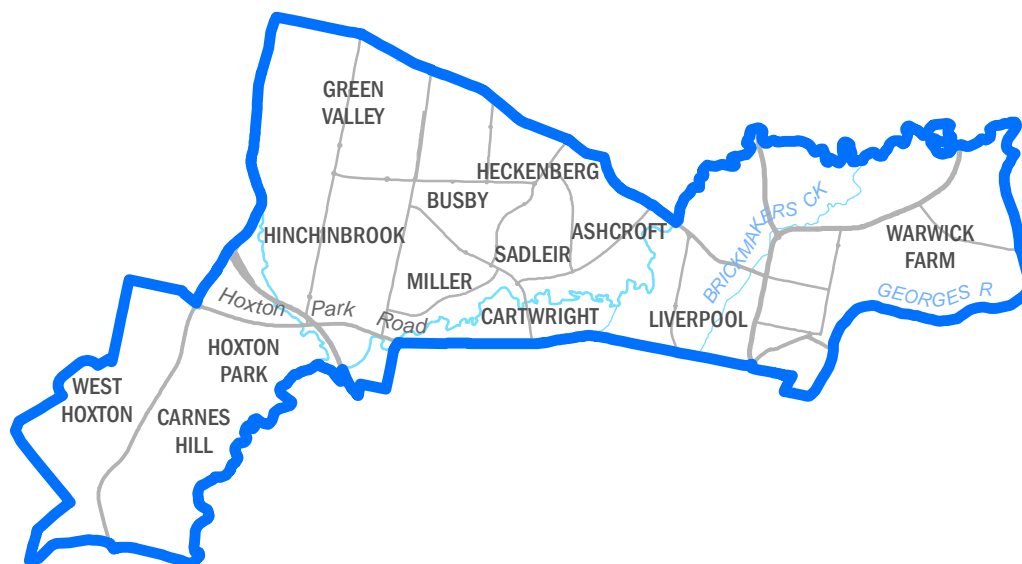
Proposed State Electoral District of  
**LAKEMBA**



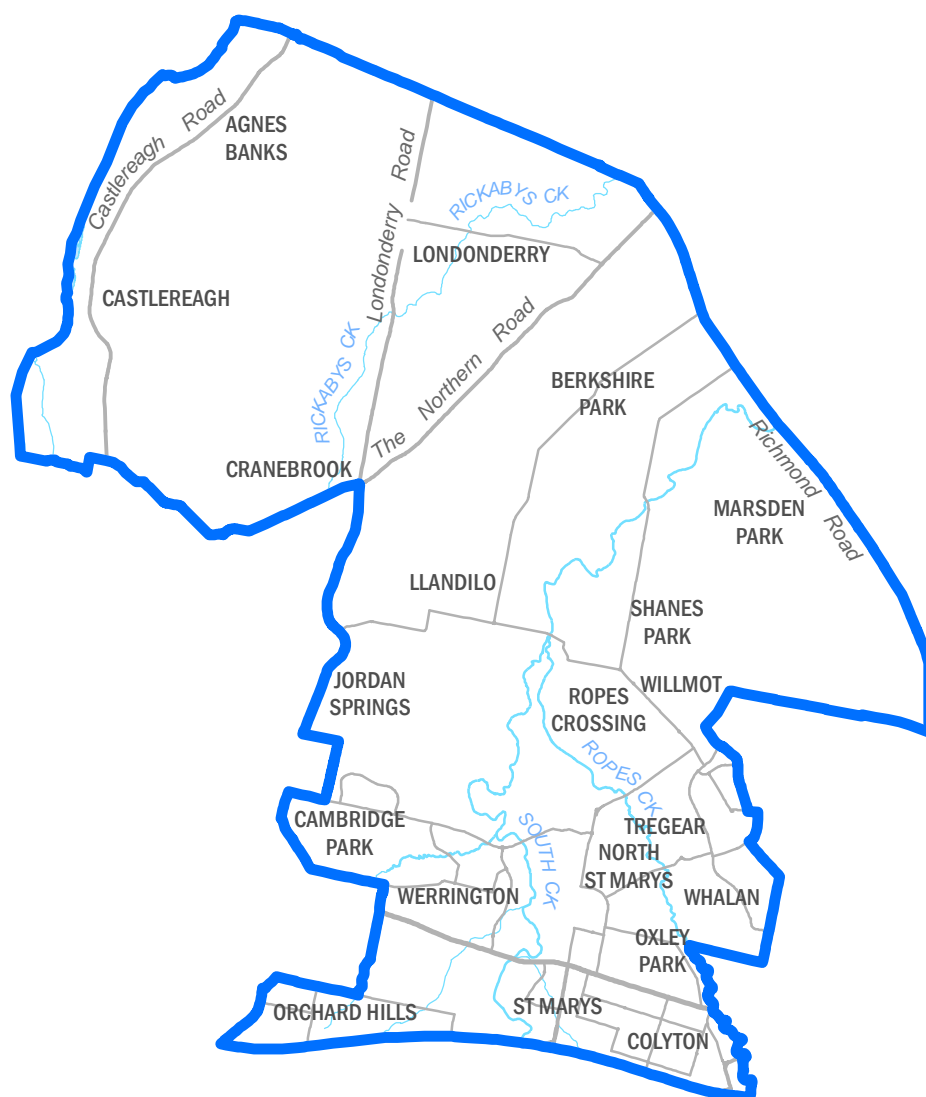
### Proposed State Electoral District of **LANE COVE**



Proposed State Electoral District of  
**LISMORE**

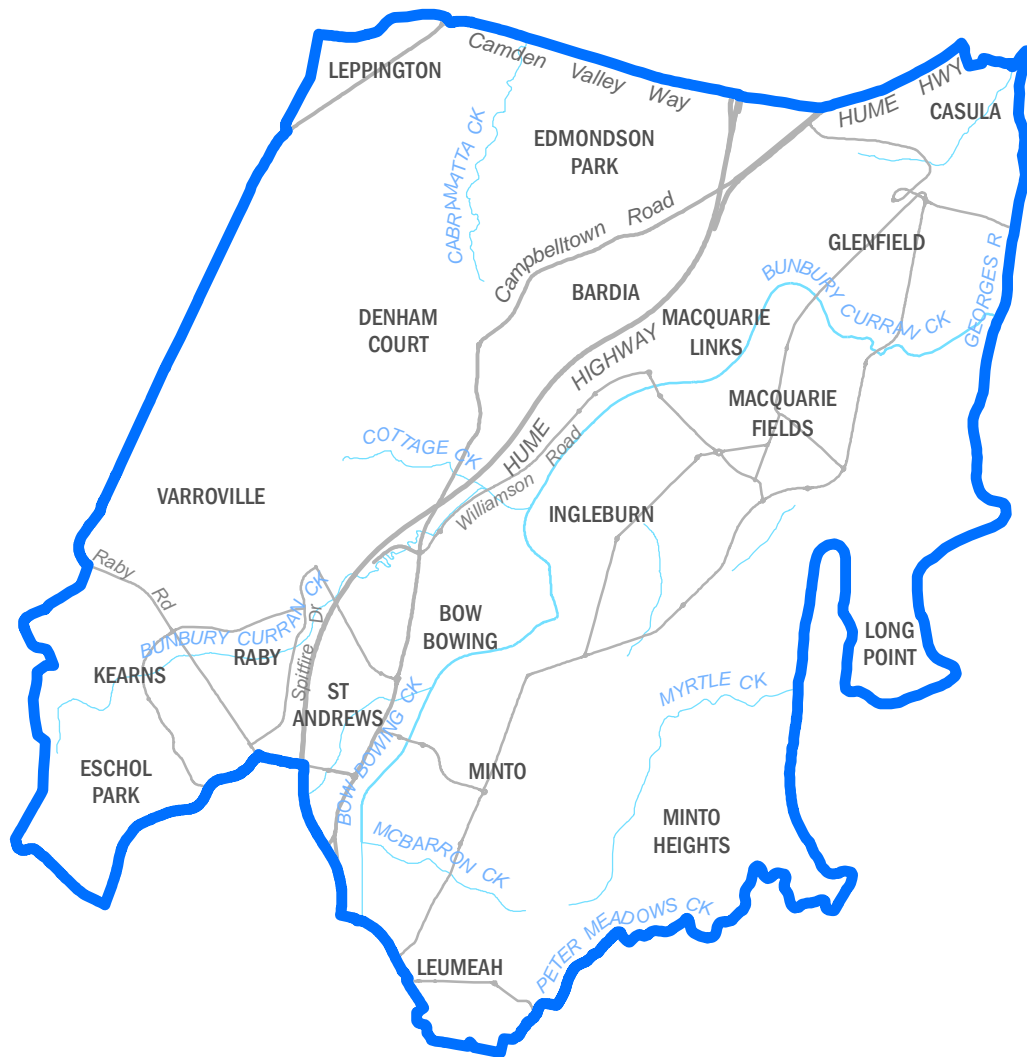


Proposed State Electoral District of  
**LIVERPOOL**

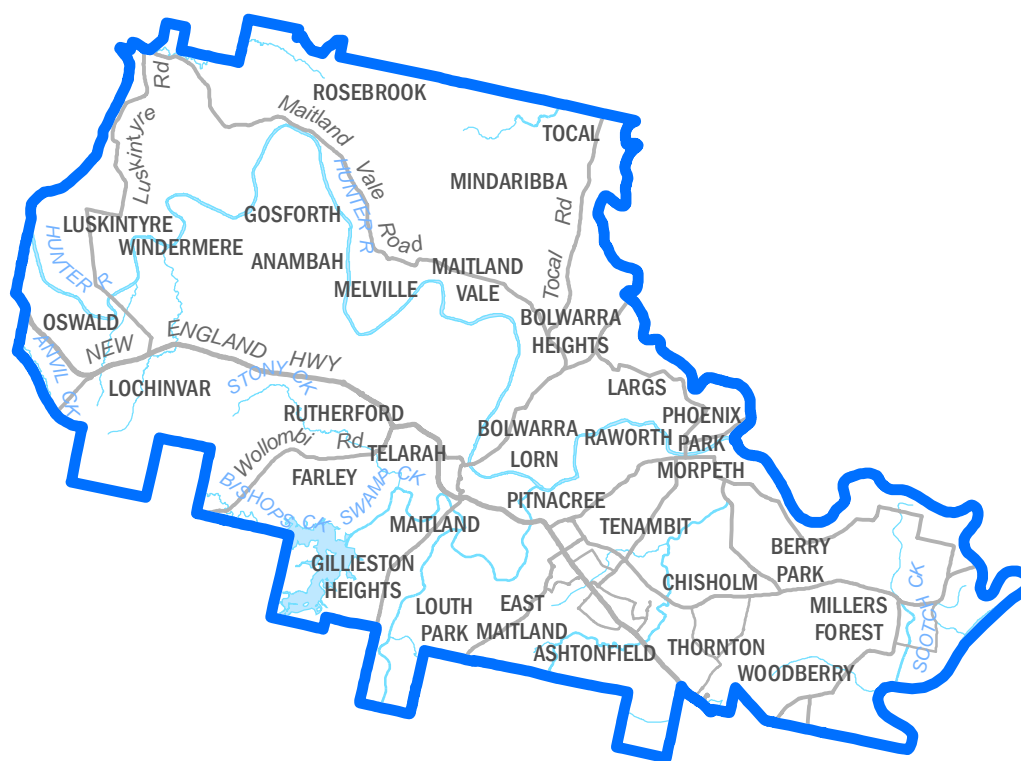


Proposed State Electoral District of  
**LONDONDERRY**

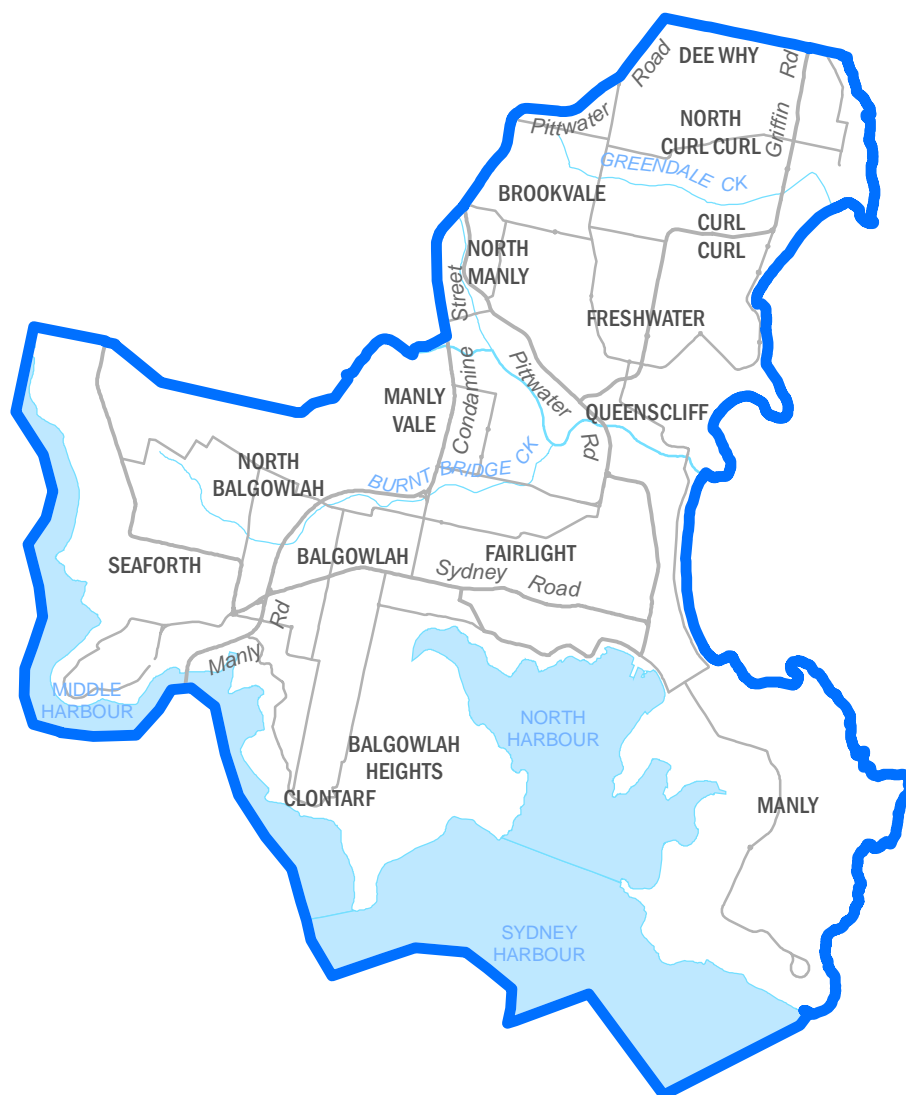




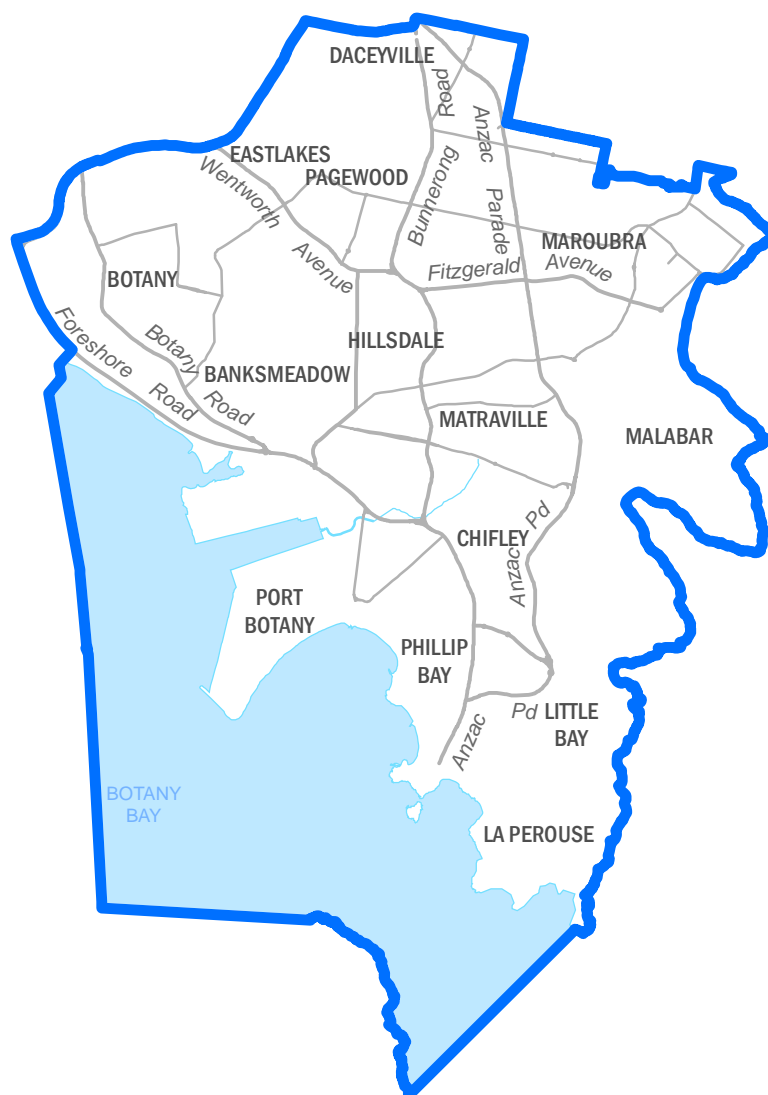
Proposed State Electoral District of  
**MACQUARIE FIELDS**



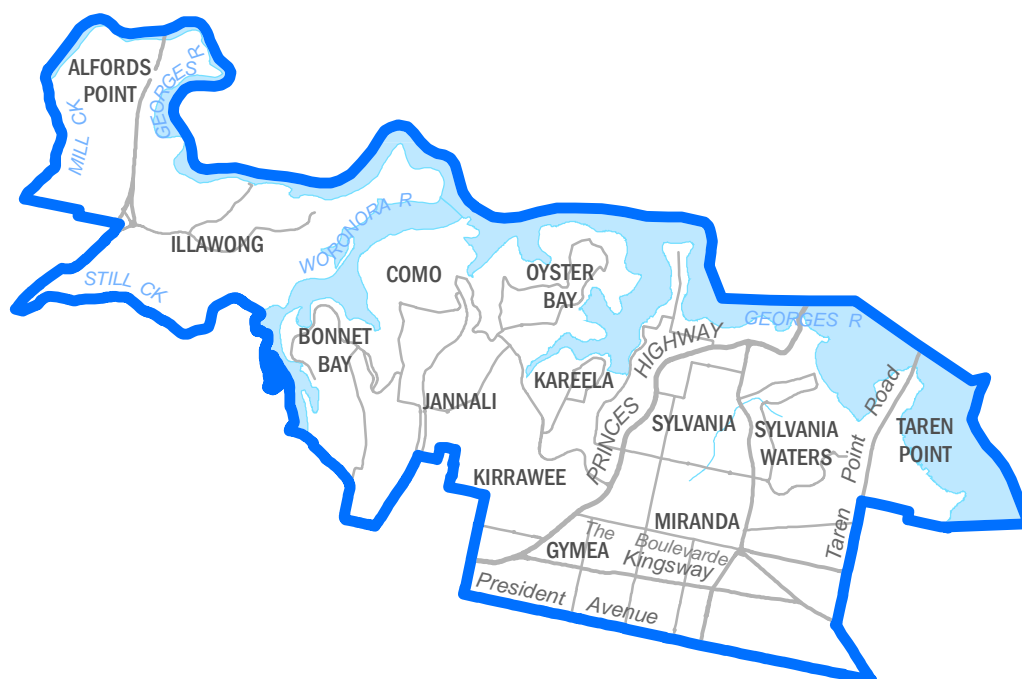
### Proposed State Electoral District of **MAITLAND**



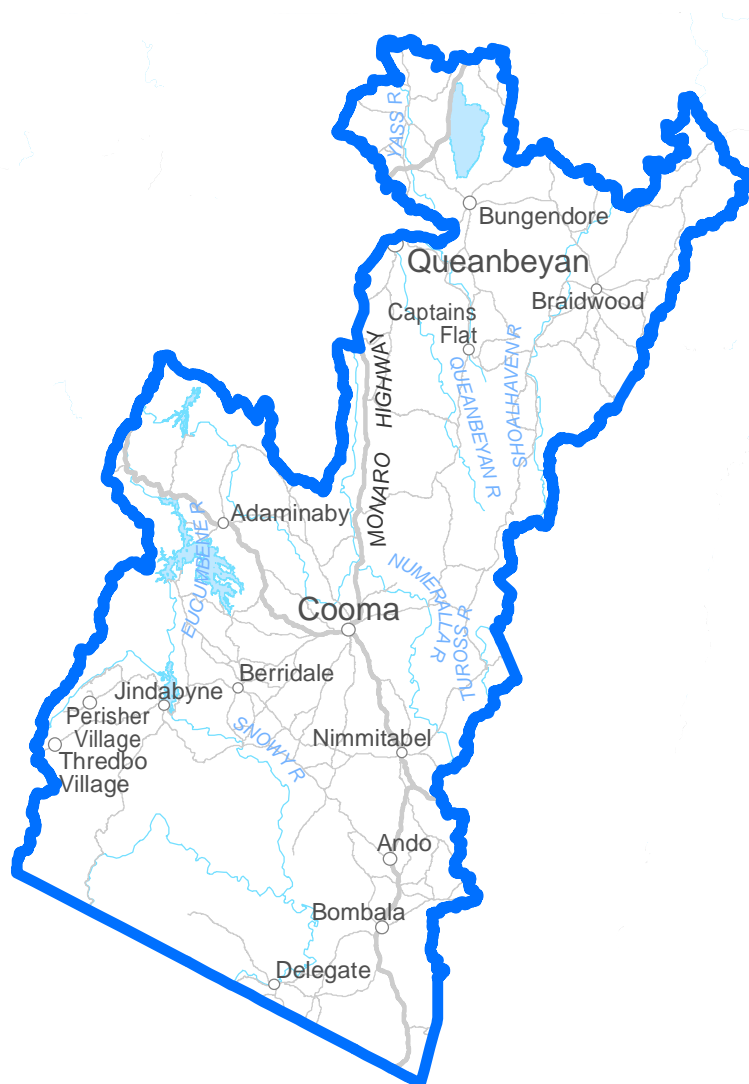
### Proposed State Electoral District of **MANLY**



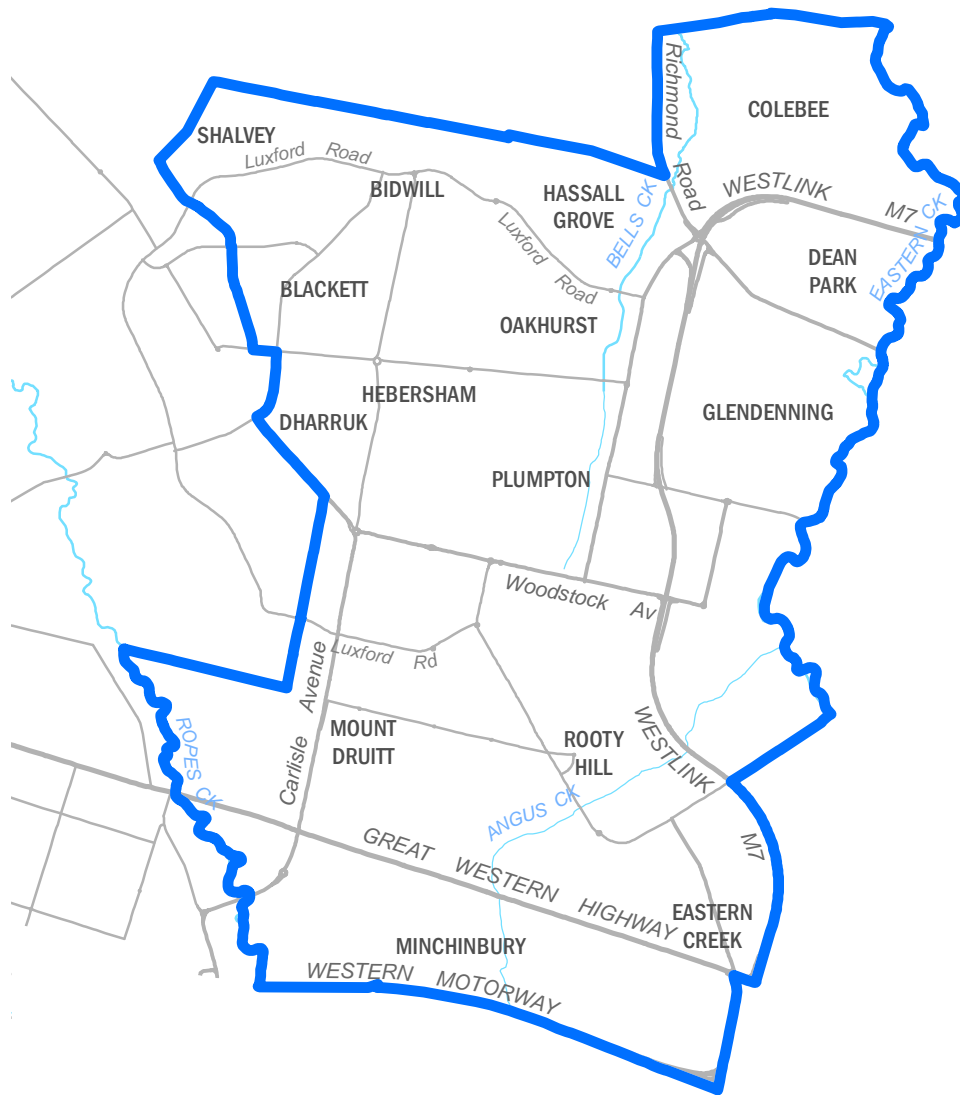
Proposed State Electoral District of  
**MAROUBRA**



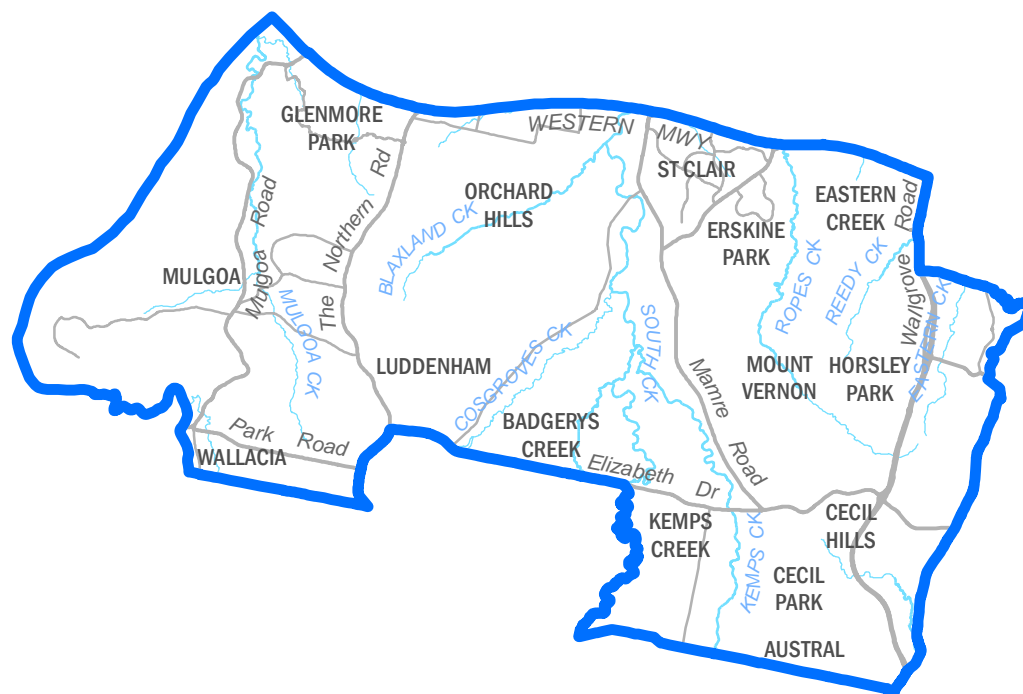
Proposed State Electoral District of  
**MIRANDA**



Proposed State Electoral District of  
**MONARO**

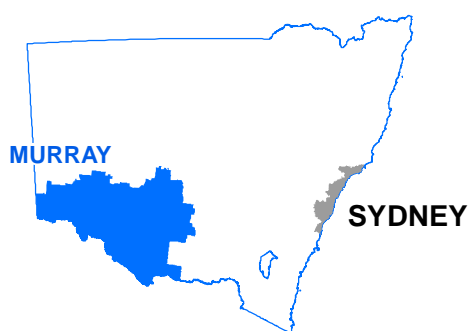
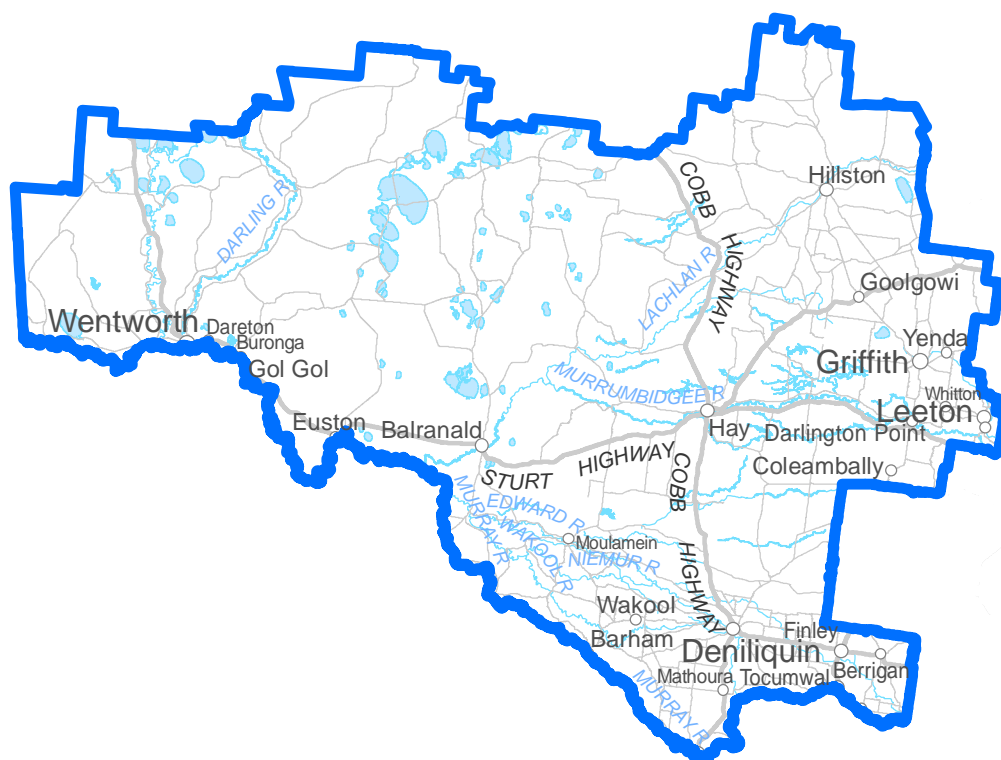


Proposed State Electoral District of  
**MOUNT DRUITT**

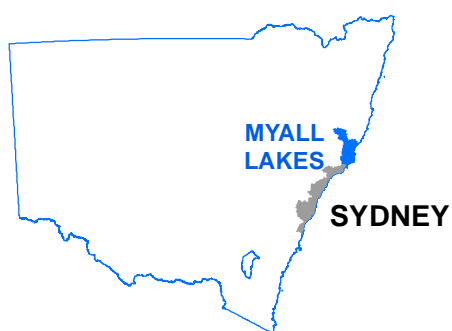


Proposed State Electoral District of  
**MULGOA**

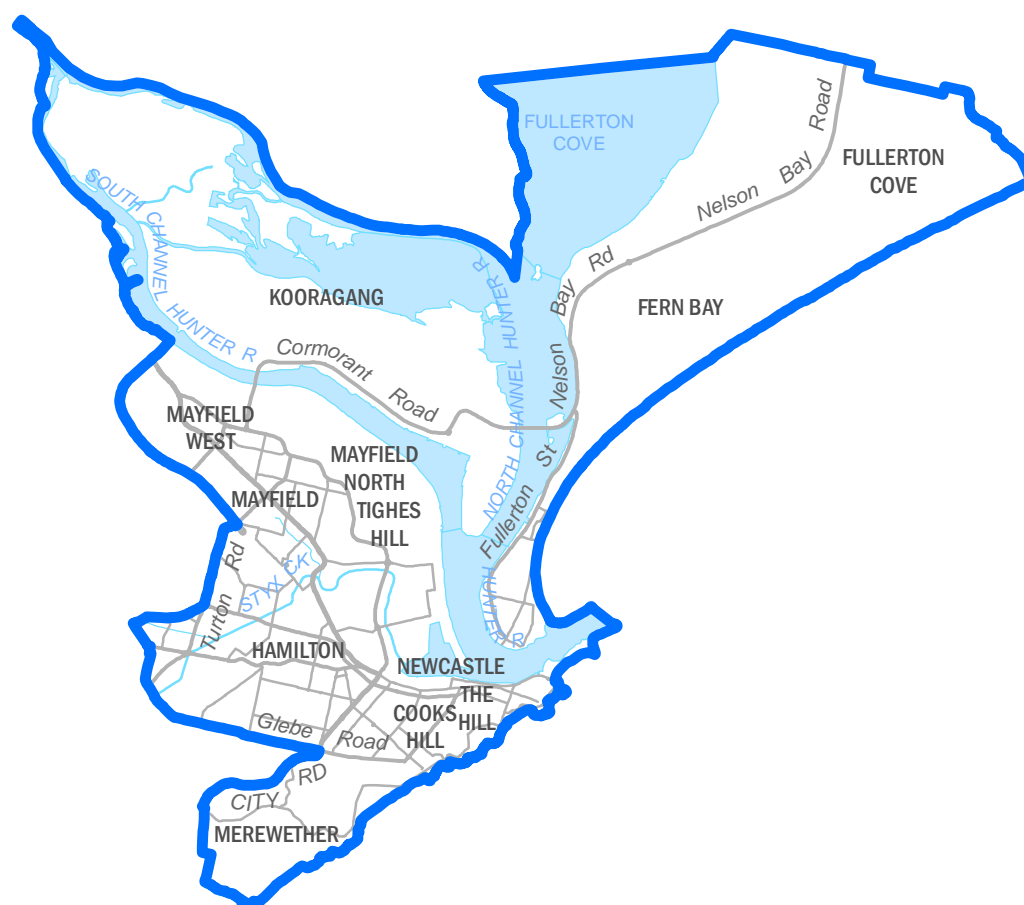




Proposed State Electoral District of  
**MURRAY**



Proposed State Electoral District of  
**MYALL LAKES**



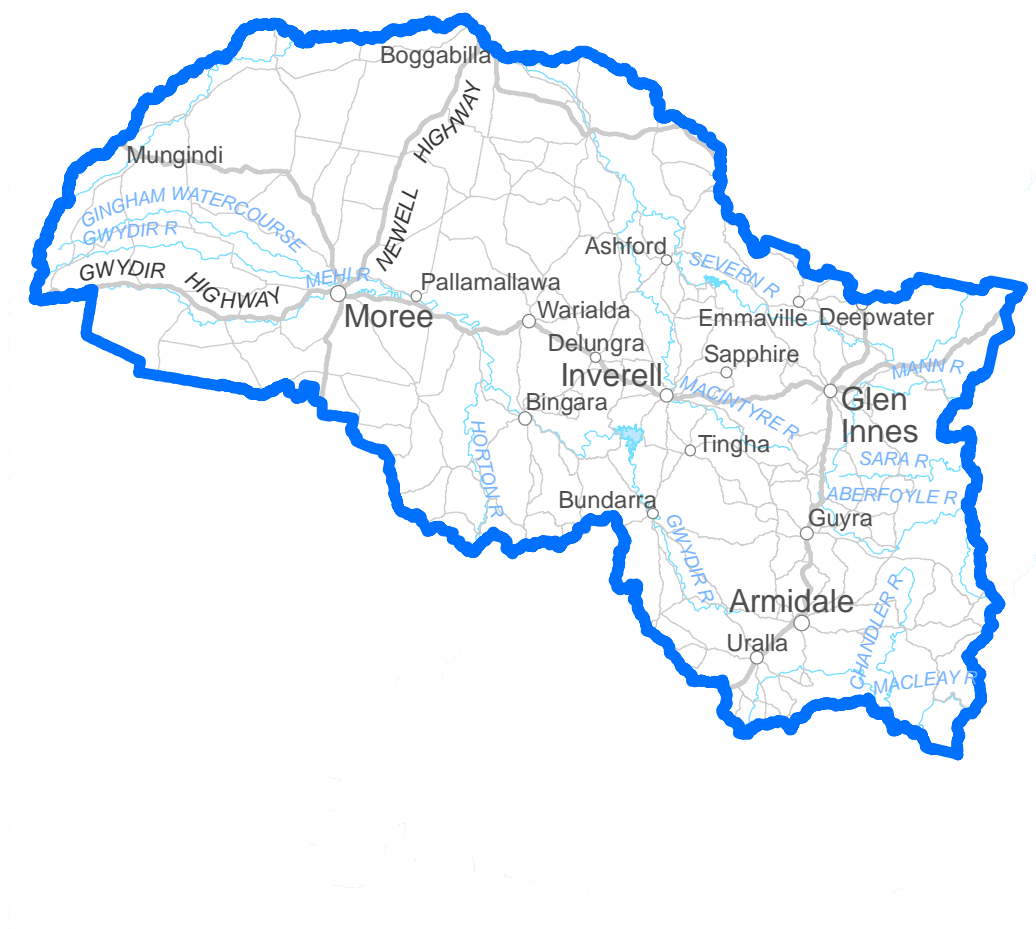
Proposed State Electoral District of  
**NEWCASTLE**



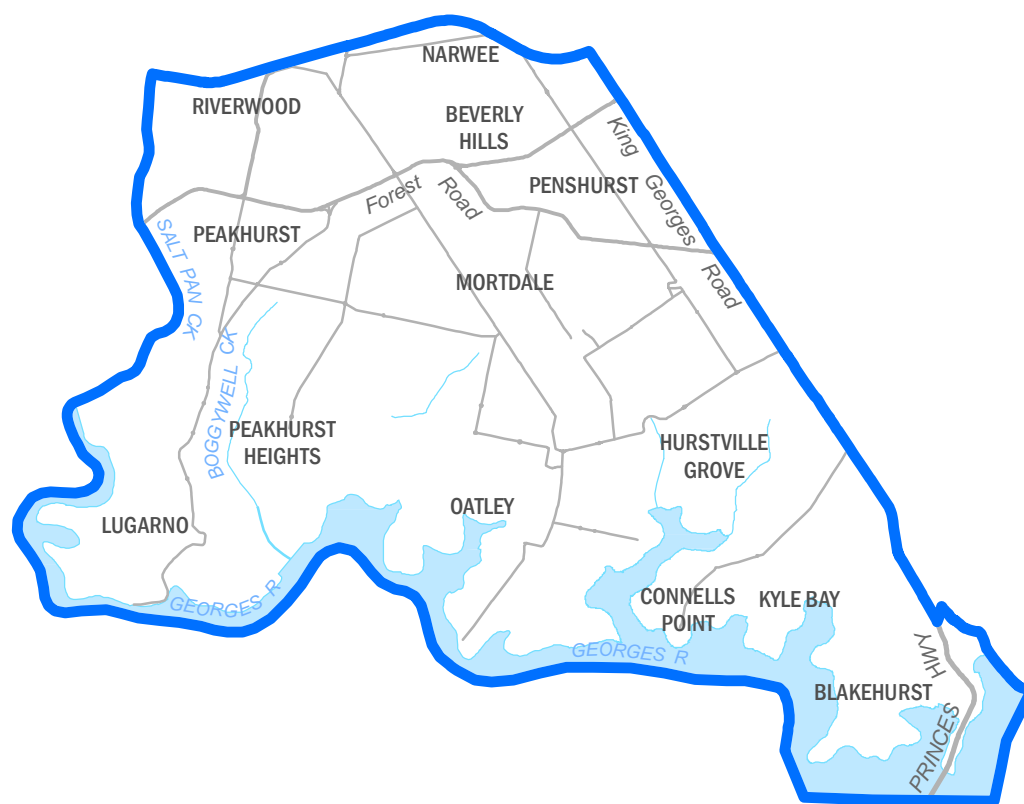
Proposed State Electoral District of  
**NEWTOWN**



Proposed State Electoral District of  
**NORTH SHORE**



### Proposed State Electoral District of **NORTHERN TABLELANDS**

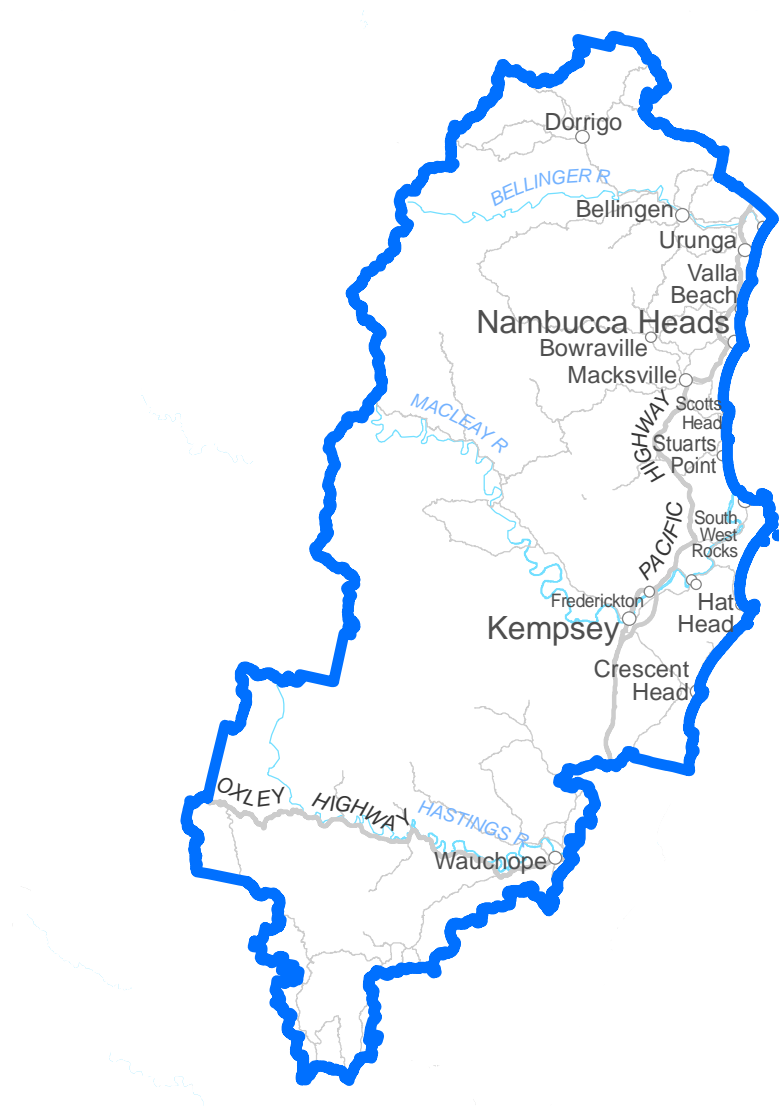


Proposed State Electoral District of  
**OATLEY**



Proposed State Electoral District of  
**ORANGE**





Proposed State Electoral District of  
**OXLEY**

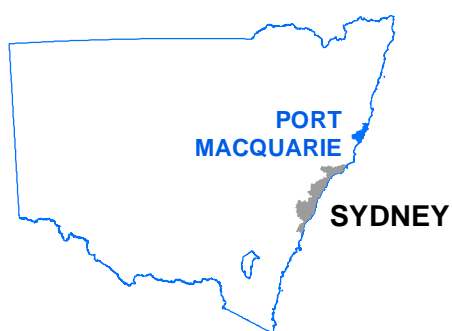


Proposed State Electoral District of  
**PARRAMATTA**



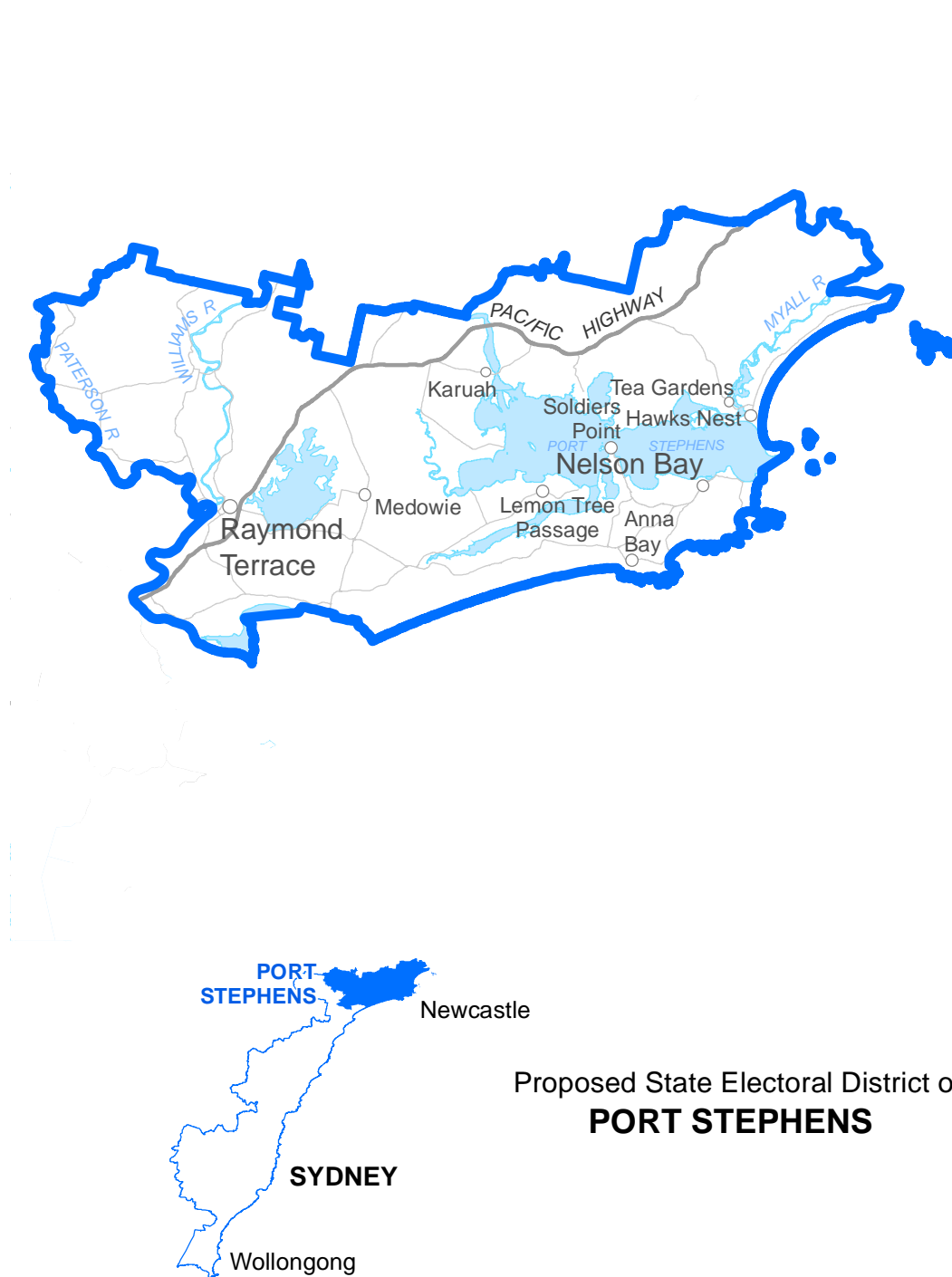
Proposed State Electoral District of  
**PENRITH**

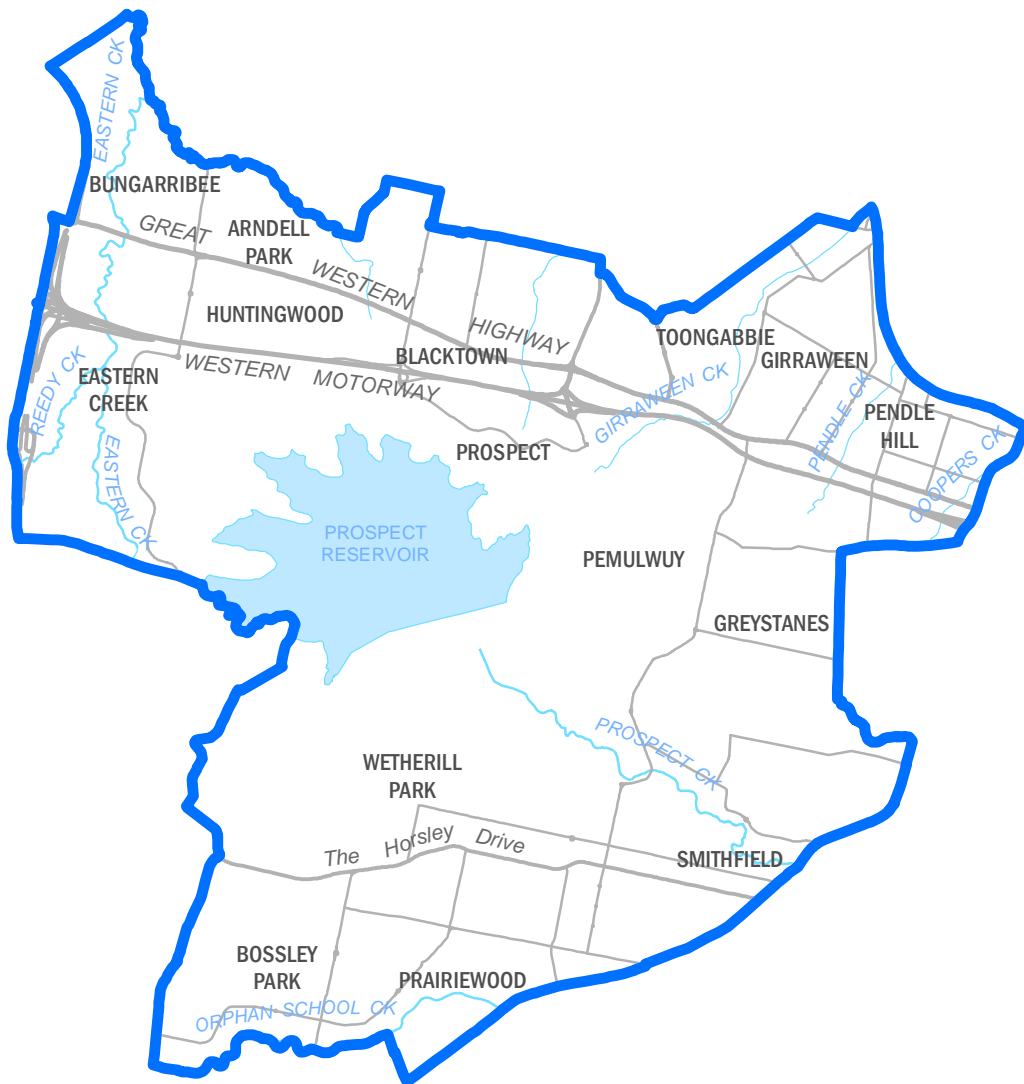




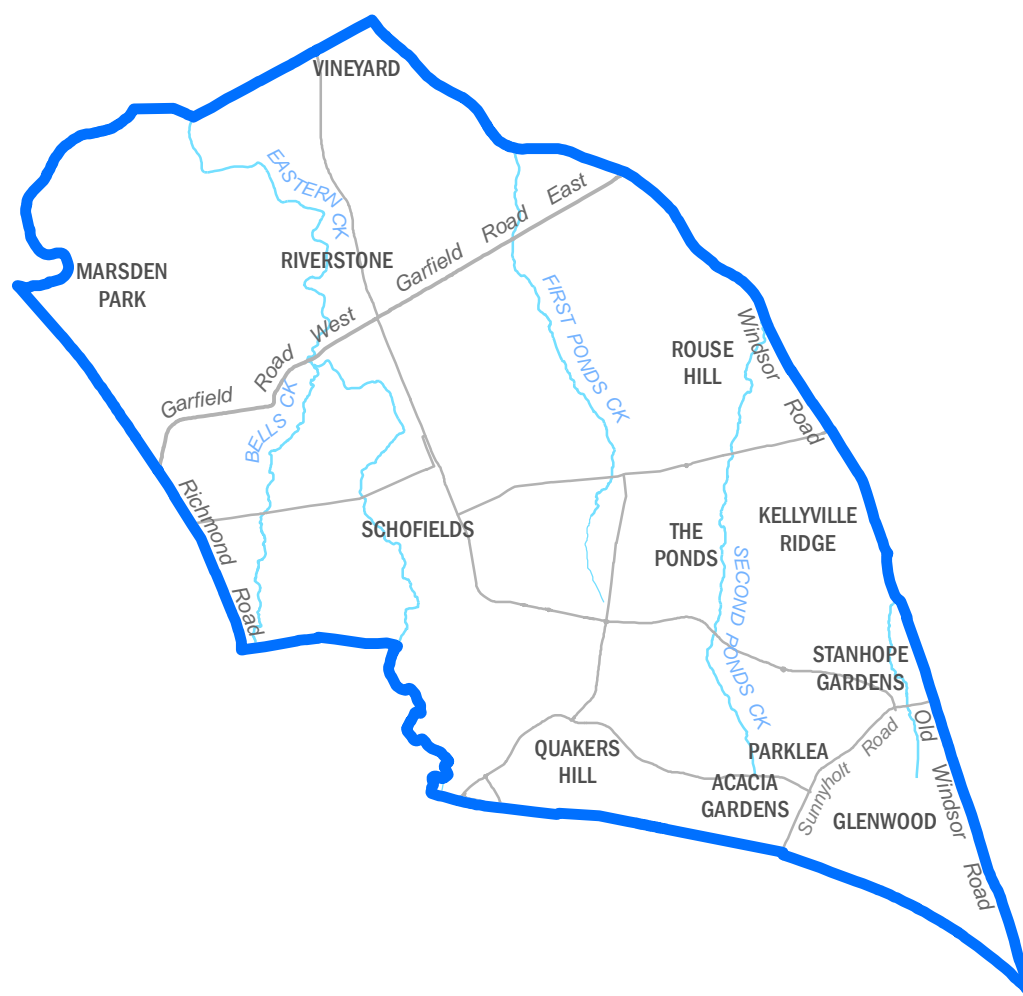
Proposed State Electoral District of  
**PORT MACQUARIE**

The Proposed District of Port Macquarie includes Lord Howe Island



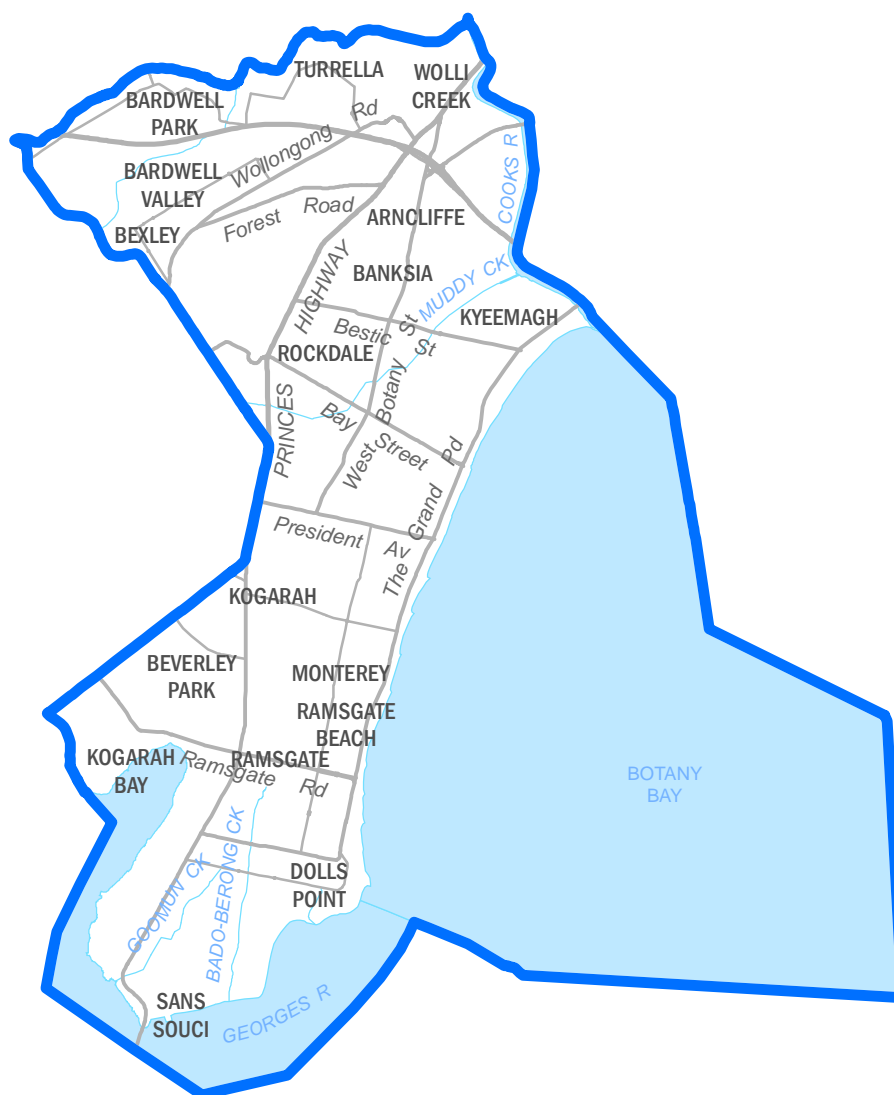


Proposed State Electoral District of  
**PROSPECT**

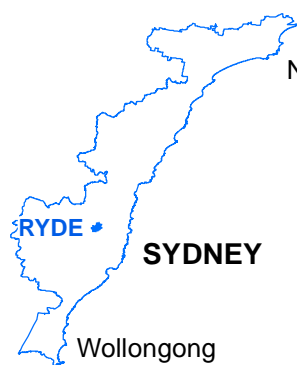
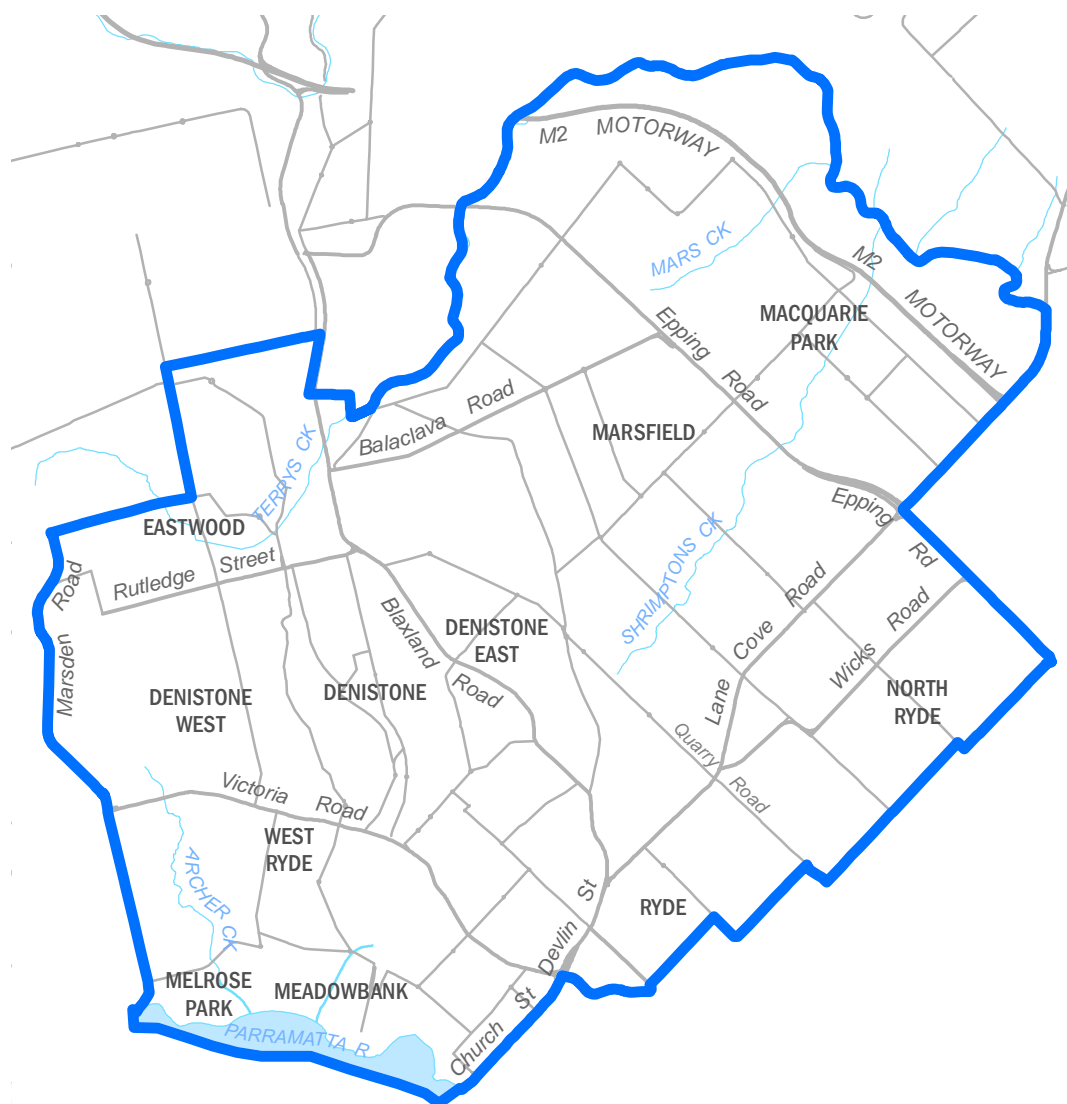


Proposed State Electoral District of  
**RIVERSTONE**





Proposed State Electoral District of  
**ROCKDALE**

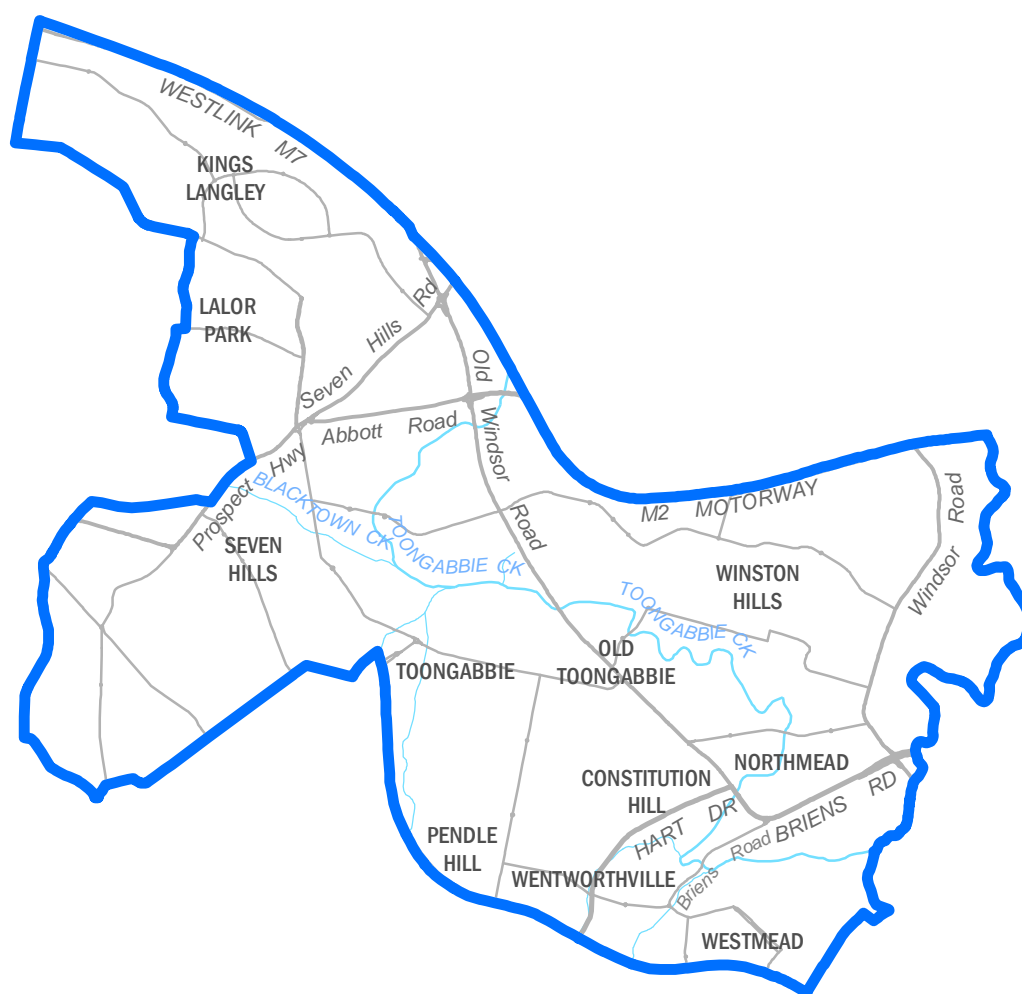


Newcastle

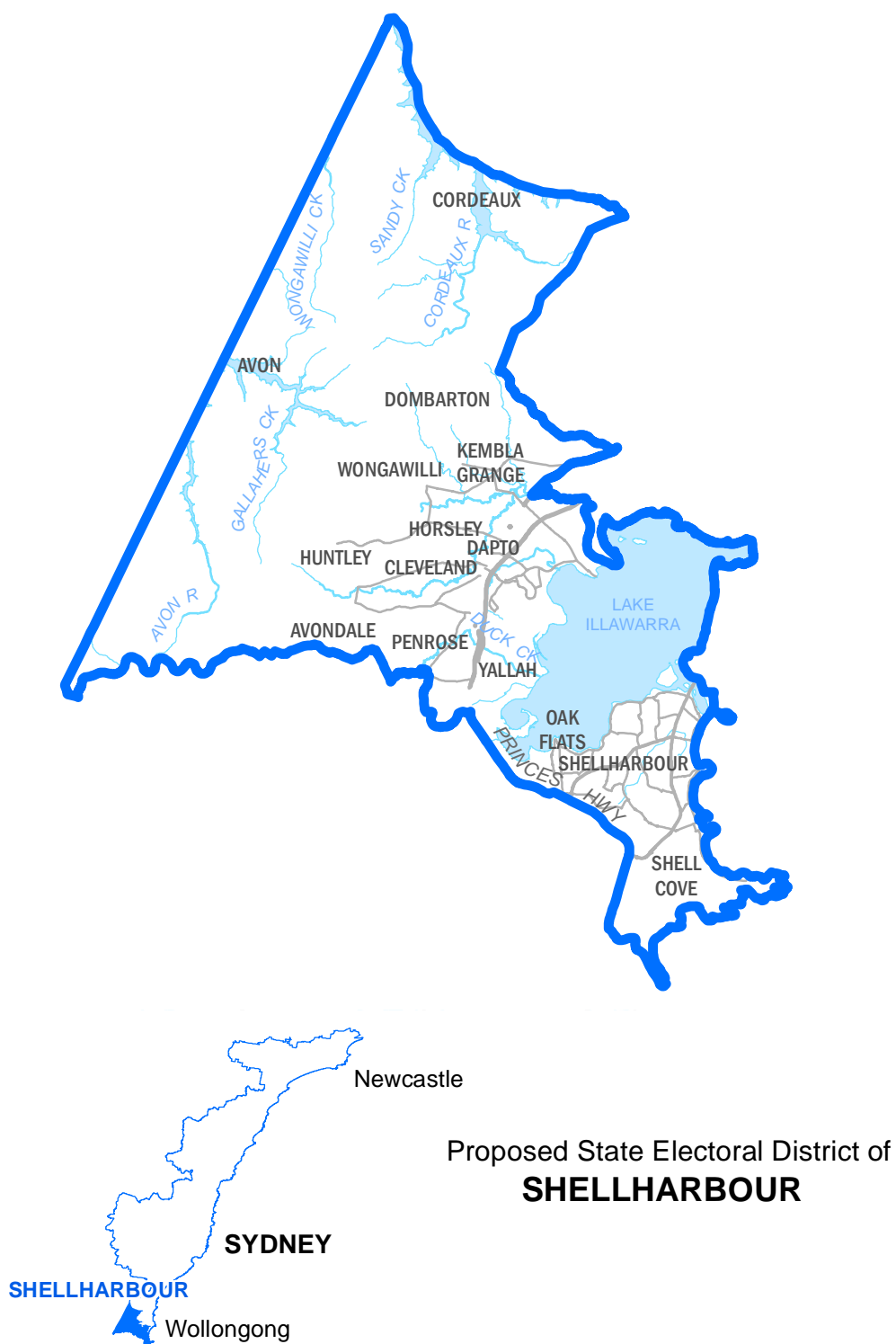
Proposed State Electoral District of  
**RYDE**

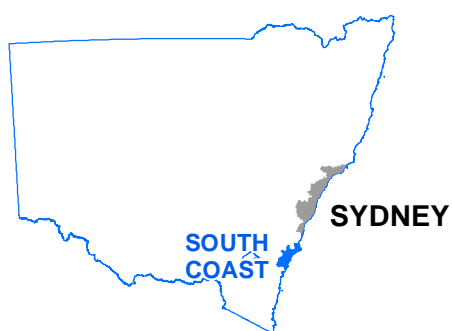
SYDNEY

Wollongong



Proposed State Electoral District of  
**SEVEN HILLS**





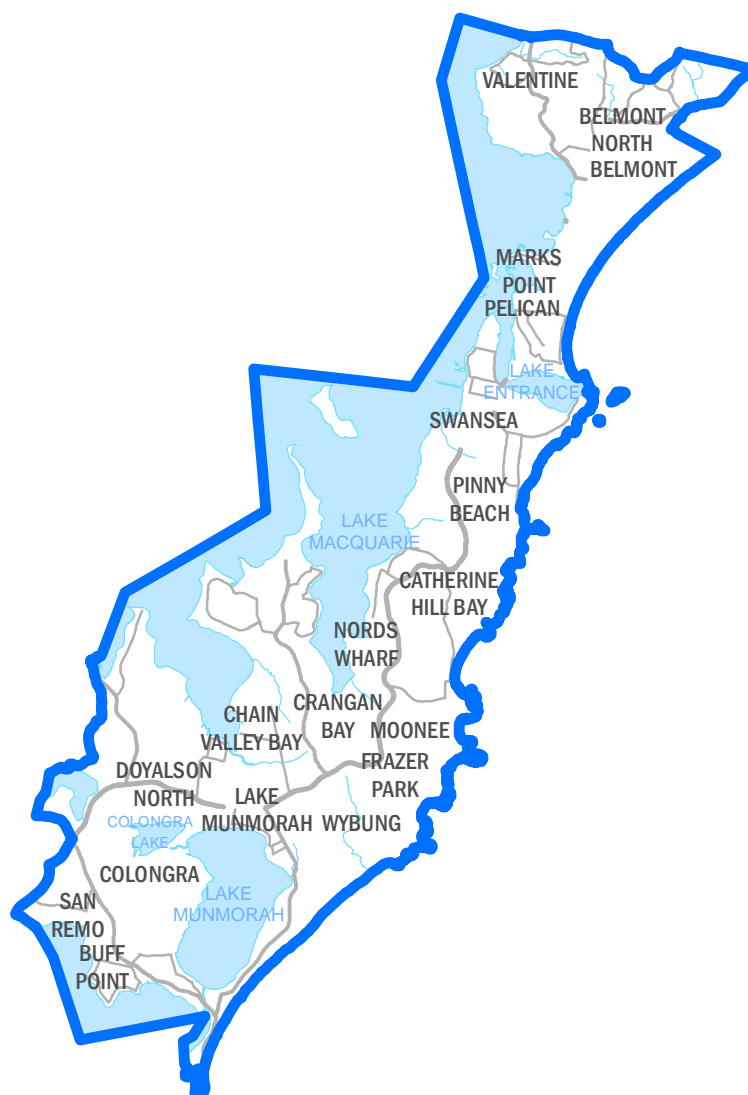
Proposed State Electoral District of  
**SOUTH COAST**



### Proposed State Electoral District of **STRATHFIELD**



Proposed State Electoral District of  
**SUMMER HILL**



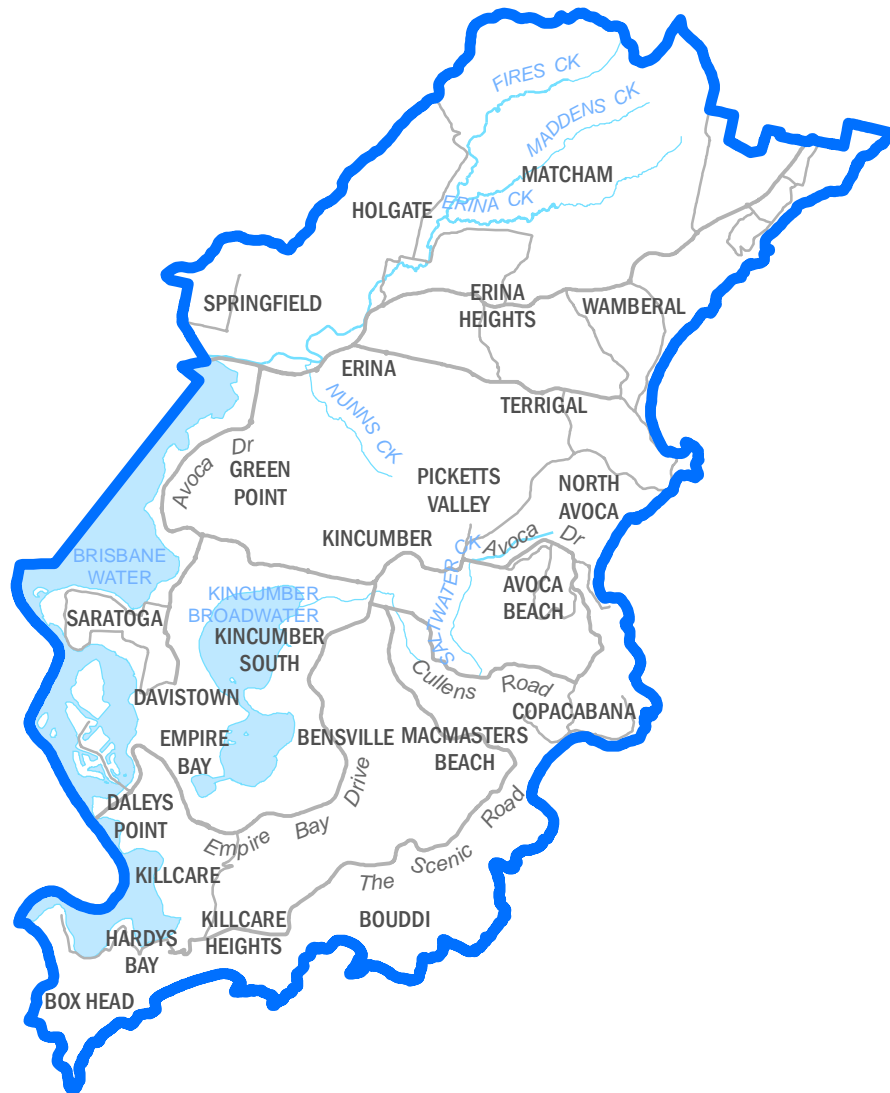
Proposed State Electoral District of  
**SWANSEA**



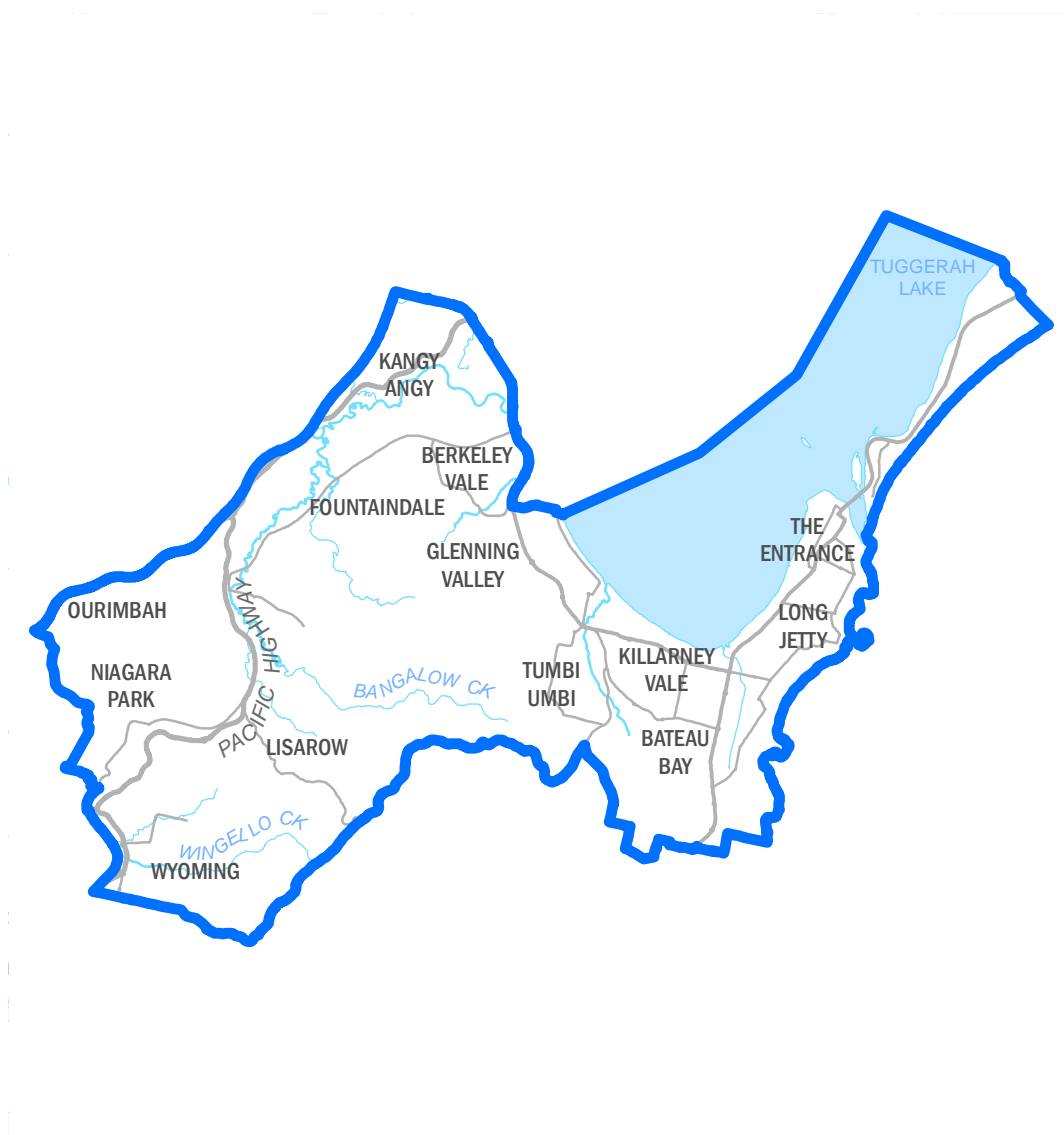




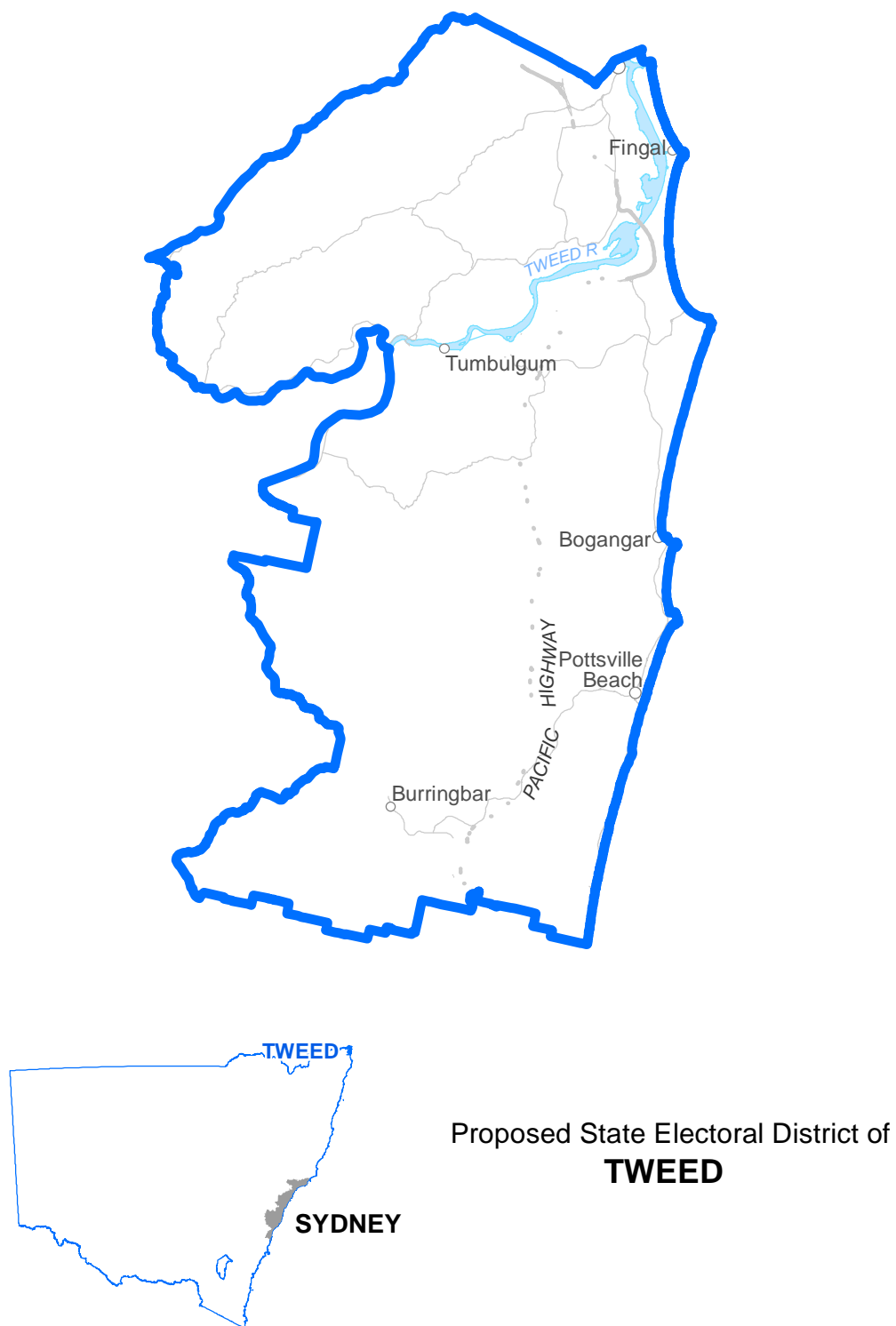
Proposed State Electoral District of  
**TAMWORTH**



Proposed State Electoral District of  
**TERRIGAL**

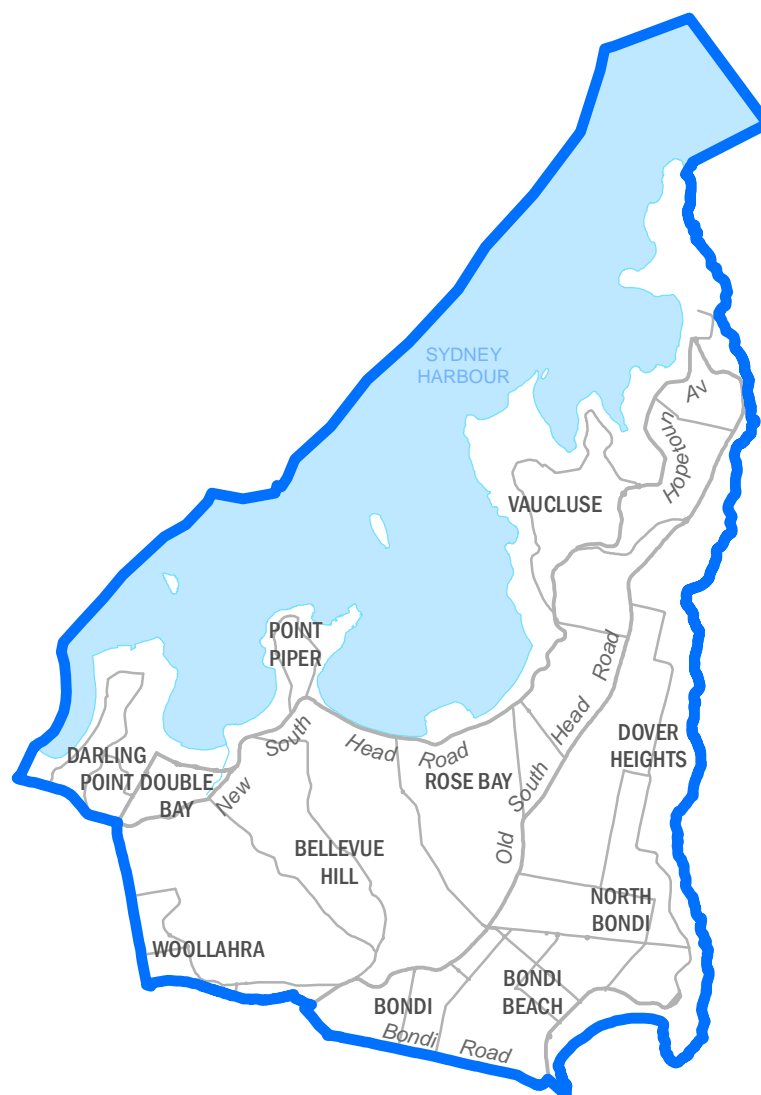


Proposed State Electoral District of  
**THE ENTRANCE**





Proposed State Electoral District of  
**UPPER HUNTER**

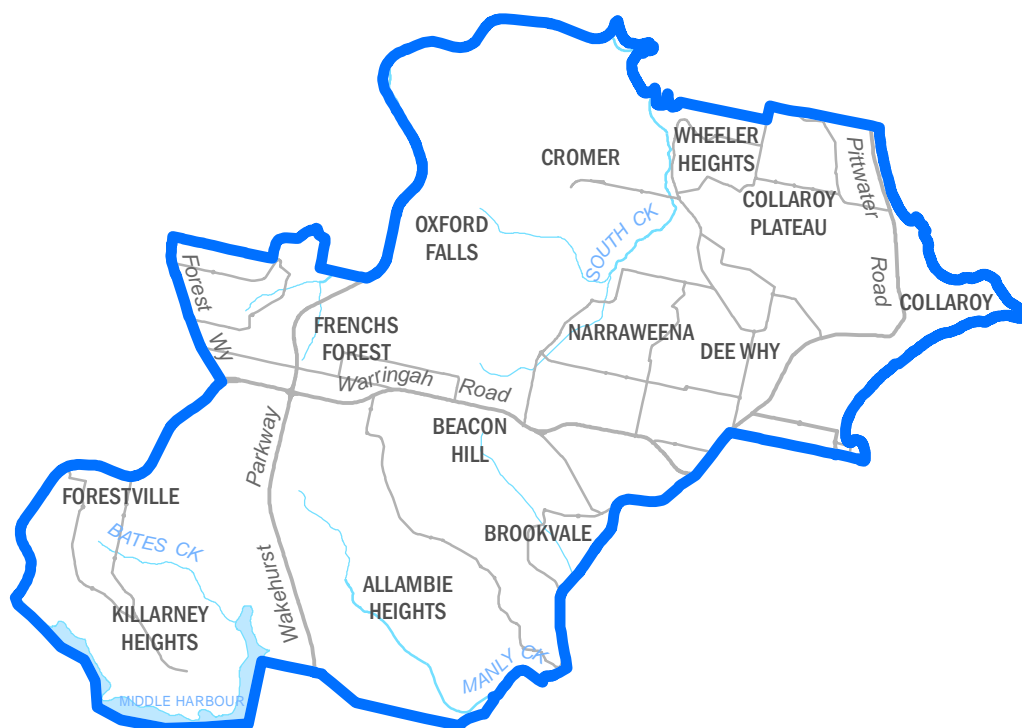


Proposed State Electoral District of  
**VAUCLUSE**

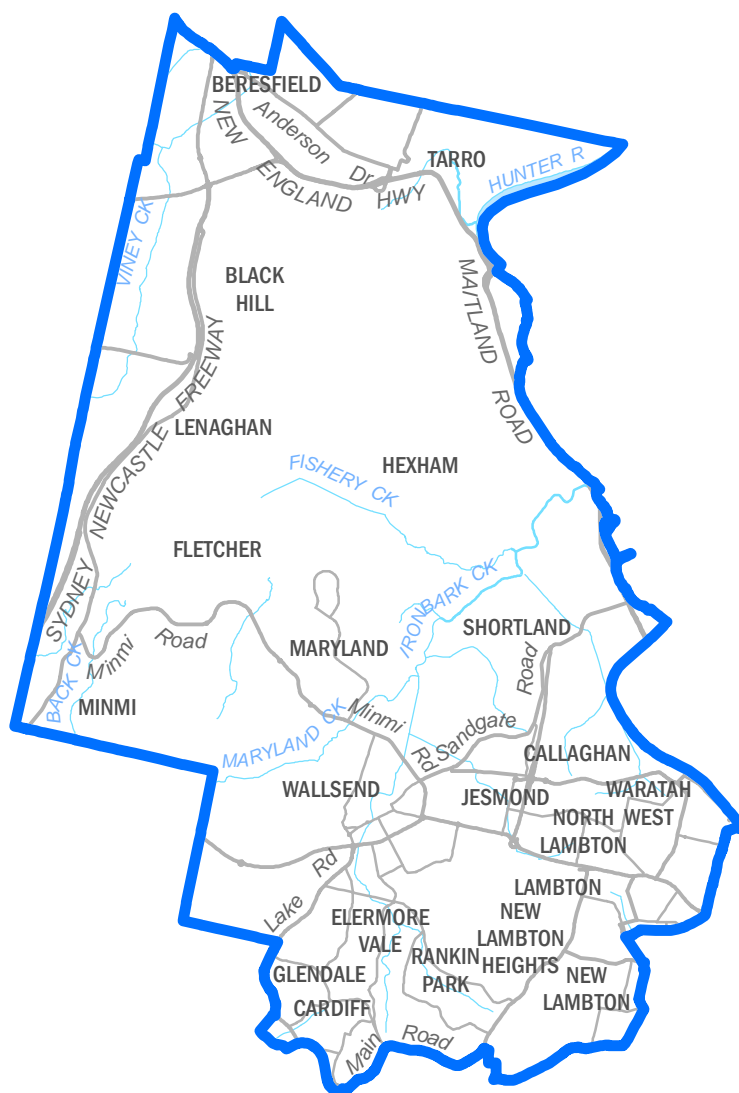


Proposed State Electoral District of  
**WAGGA WAGGA**

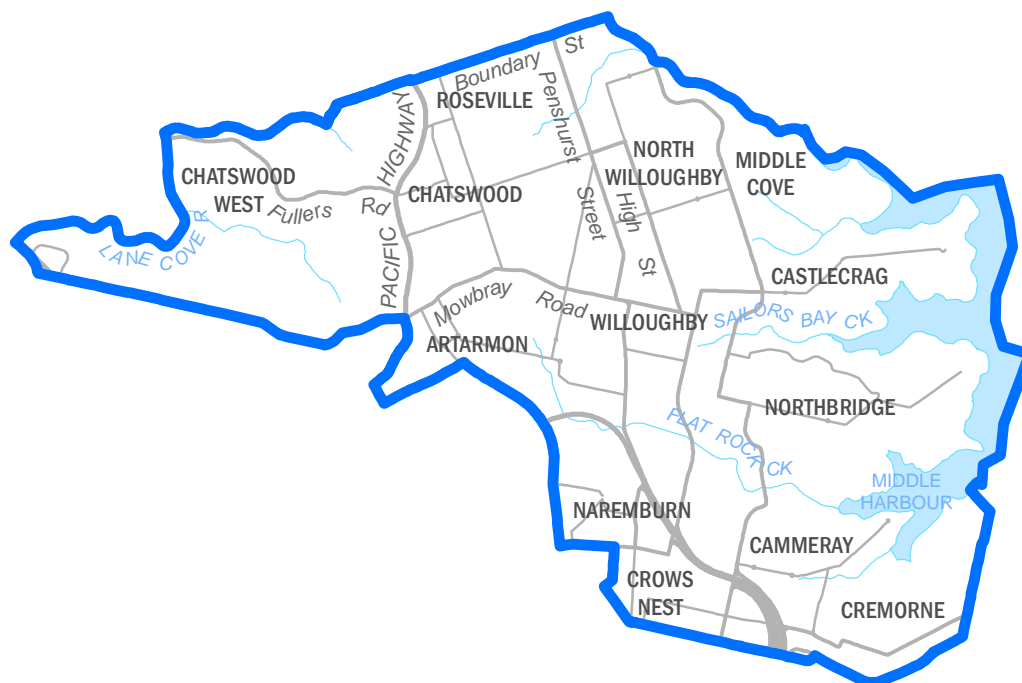




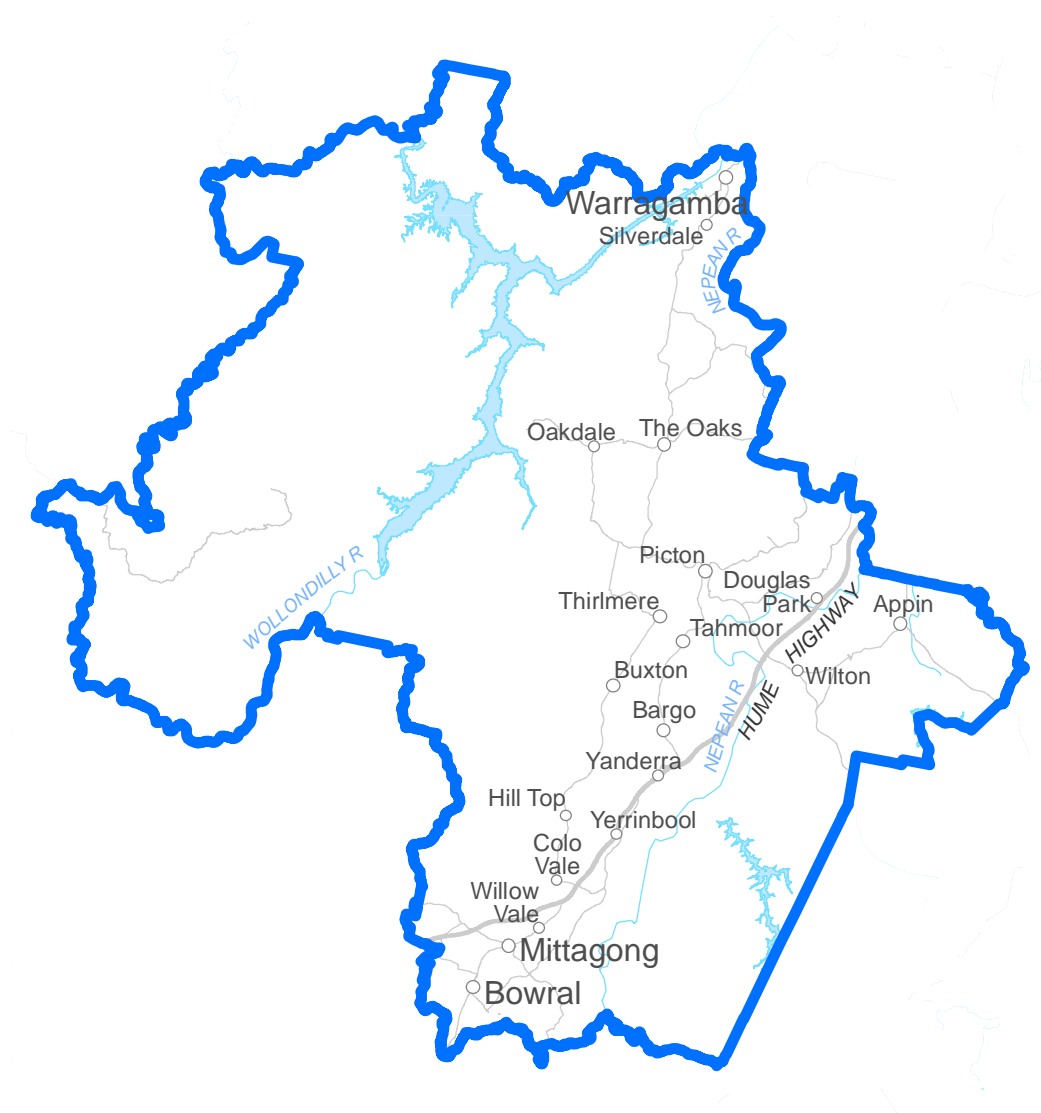
Proposed State Electoral District of  
**WAKEHURST**



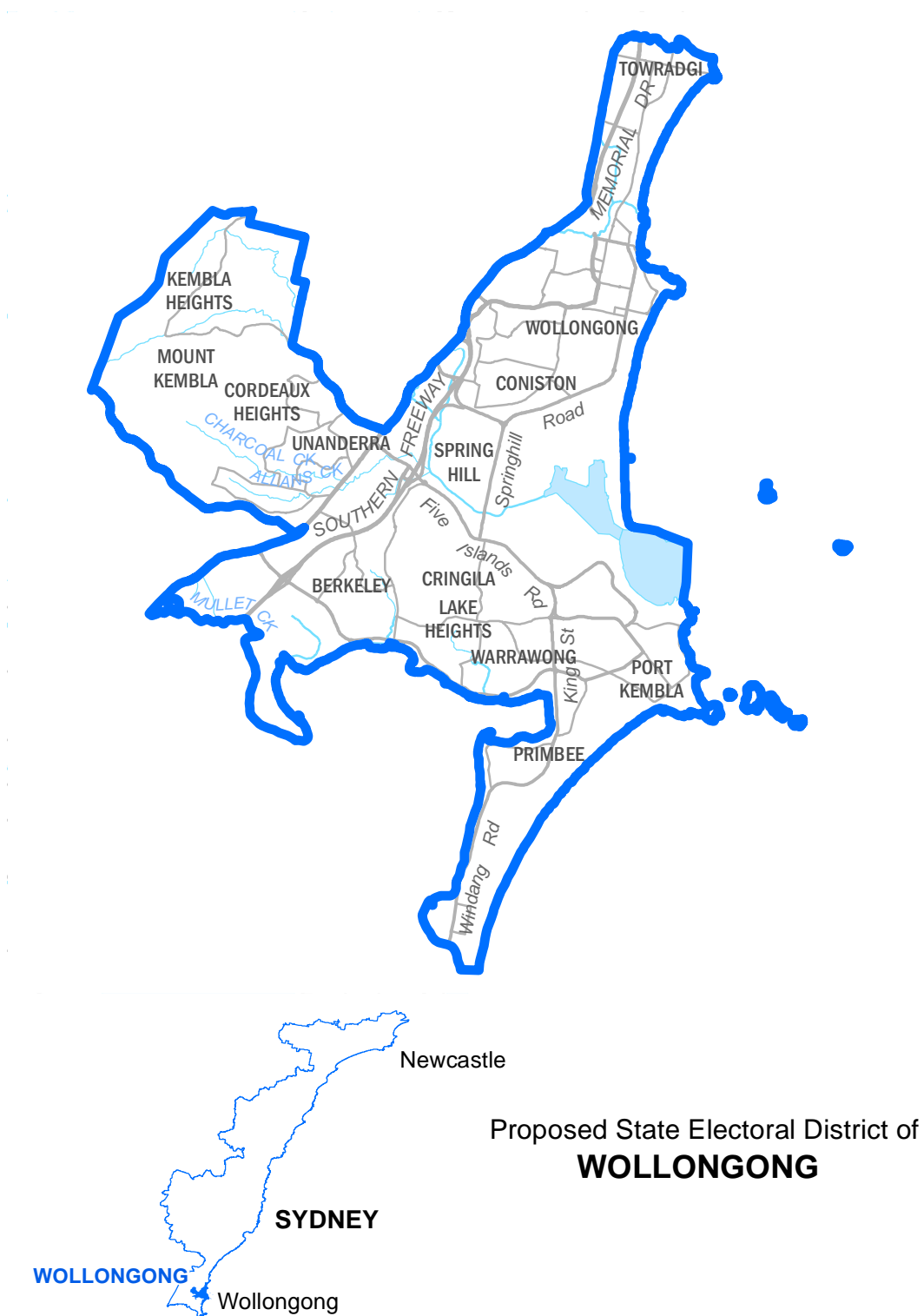
Proposed State Electoral District of  
**WALLSEND**



Proposed State Electoral District of  
**WILLOUGHBY**



Proposed State Electoral District of  
**WOLLONDILLY**





## Proposed State Electoral District of **WYONG**

Authorised to be printed

ISSN 0155-6320

TONY DUCKMANTON, Government Printer.



# *Government Gazette*

OF THE STATE OF

NEW SOUTH WALES

**Number 72**

**Tuesday, 18 June 2013**

Published under authority by the Department of Premier and Cabinet

## **SPECIAL SUPPLEMENT**

### **ANIMAL DISEASES AND ANIMAL PESTS (EMERGENCY OUTBREAKS) ACT 1991**

#### **Section 28**

#### **Further Extension of Importation Order – Abalone (No. 9)**

I, THERESE MARGARET WRIGHT, Deputy Chief Veterinary Officer, with the powers the Minister has delegated to me pursuant to section 67 of the Animal Diseases and Animal Pests (Emergency Outbreaks) Act 1991 ('the Act') and pursuant to sections 28 and 29 of the Act extend the operation of the importation order titled "Importation Order – Abalone (No. 9)" dated 22 April 2013 and published in the *New South Wales Government Gazette* No. 51 on 22 April 2013, at pages 1051-1053, for a further period of 30 days from the date this notice is published in the *New South Wales Government Gazette*.

Dated this the 17th day of June 2013.

Note: The importation order titled "Importation Order – Abalone (No. 9)" dated 22 April 2013, was previously extended by extension notice titled "Extension of Importation Order – Abalone (No. 9)" dated 20 May 2013 and published in the *New South Wales Government Gazette* No. 61 on 20 May 2013, at page 2207.

**THERESE MARGARET WRIGHT,**  
Deputy Chief Veterinary Officer

ISSN 0155-6320

---

Authorised to be printed  
TONY DUCKMANTON, Government Printer.





# *Government Gazette*

OF THE STATE OF  
NEW SOUTH WALES

**Number 73**  
**Friday, 21 June 2013**

Published under authority by the Department of Premier and Cabinet

## LEGISLATION

### Online notification of the making of statutory instruments

Week beginning 10 June 2013

THE following instruments were officially notified on the NSW legislation website ([www.legislation.nsw.gov.au](http://www.legislation.nsw.gov.au)) on the dates indicated:

#### Regulations and other statutory instruments

- [Associations Incorporation Amendment \(Fees\) Regulation 2013 \(2013-268\)](#) — published LW 14 June 2013
- [Child Protection \(Working with Children\) Amendment Regulation 2013 \(2013-269\)](#) — published LW 14 June 2013
- [Children and Young Persons \(Care and Protection\) \(Child Employment\) Amendment \(Children's Guardian\) Regulation 2013 \(2013-270\)](#) — published LW 14 June 2013
- [Community Land Management Amendment \(Fees\) Regulation 2013 \(2013-271\)](#) — published LW 14 June 2013
- [Consumer, Trader and Tenancy Tribunal Amendment \(Fees\) Regulation 2013 \(2013-272\)](#) — published LW 14 June 2013
- [Co-operative Housing and Starr-Bowkett Societies Amendment \(Fees\) Regulation 2013 \(2013-273\)](#) — published LW 14 June 2013
- [Drug and Alcohol Treatment Amendment \(Substances\) Order 2013 \(2013-274\)](#) — published LW 14 June 2013
- [Electricity \(Consumer Safety\) Amendment \(Fees\) Regulation 2013 \(2013-275\)](#) — published LW 14 June 2013
- [Fiscal Responsibility Regulation 2013 \(2013-276\)](#) — published LW 14 June 2013
- [Funeral Funds Amendment \(Fees\) Regulation 2013 \(2013-277\)](#) — published LW 14 June 2013
- [Partnership Amendment \(Fees\) Regulation 2013 \(2013-278\)](#) — published LW 14 June 2013
- [Personal Property Securities \(Commonwealth Powers\) Amendment \(Fees\) Regulation 2013 \(2013-279\)](#) — published LW 14 June 2013
- [Plumbing and Drainage Amendment \(Fees\) Regulation 2013 \(2013-280\)](#) — published LW 14 June 2013
- [Prevention of Cruelty to Animals Amendment \(Animal Trades\) Regulation 2013 \(2013-281\)](#) — published LW 14 June 2013
- [Prevention of Cruelty to Animals \(Land Transport of Livestock\) Standards 2013 No 1 \(2013-282\)](#) — published LW 14 June 2013
- [Private Health Facilities Amendment \(Statistical Statements\) Regulation 2013 \(2013-283\)](#) — published LW 14 June 2013

Public Finance and Audit Amendment (Service NSW Division) Proclamation 2013 (2013-284) — published LW 14 June 2013

Radiation Control Amendment (Classification of Laboratories) Regulation 2013 (2013-290) — published LW 14 June 2013

Registered Clubs Amendment (Training) Regulation 2013 (2013-285) — published LW 14 June 2013

Strata Schemes Management Amendment (Fees) Regulation 2013 (2013-286) — published LW 14 June 2013

## **Environmental Planning Instruments**

Mosman Local Environmental Plan 2012 (Amendment No 2) (2013-288) — published LW 14 June 2013

State Environmental Planning Policy (Infrastructure) Amendment (Electricity Generating Works) 2013 (2013-287) — published LW 14 June 2013

Woollahra Local Environmental Plan 1995 (Amendment No 73) (2013-289) — published LW 14 June 2013

---

# OFFICIAL NOTICES

## Appointments

### CONSTITUTION ACT 1902

Ministerial Arrangements During the Absence of the Deputy Premier, Minister for Trade and Investment and Minister for Regional Infrastructure and Services

PURSUANT to section 36 of the Constitution Act 1902, His Excellency the Lieutenant-Governor, with the advice of the Executive Council, has authorised the Honourable G. SOURIS, M.P., Minister for Tourism, Major Events, Hospitality and Racing and Minister for the Arts to act for and on behalf of Minister for Trade and Investment and Minister for Regional Infrastructure and Services from 27 June 2013, with a view to his performing the duties of the Honourable A. STONER, M.P., during his absence from duty.

BARRY O'FARRELL, M.P.,  
Premier

Department of Premier and Cabinet, Sydney.  
19 June 2013.

### FAIR TRADING ACT 1987

Fair Trading Advisory Council

Appointment of Chairperson and Members

PURSUANT to section 25B of the Fair Trading Act 1987 and Schedule 4A thereto, I hereby appoint the following members to the Fair Trading Advisory Council:

- Ms Julie BRIGGS;
- Mr Robert BROWNE;
- Mr Bruce BUCHANAN;
- Mr Phillip ELLIOTT;
- Ms Margaret HOLE;
- Mr Stanford HOR;
- Mr Andrew KOLLMORGEN;
- Dr Gary MARTIN;
- Ms Lianne RICHARDS;
- Mr Nimalan RUTNAM;
- Mr Kieran WALTON;
- Mr Russell ZIMMERMAN and
- Associate Professor Frank ZUMBO.

This appointment is made for a period commencing on this day and concluding on 30 June 2014.

Dated this 14th day of June 2013.

ANTHONY ROBERTS, M.P.,  
Minister for Fair Trading

### FAIR TRADING ACT 1987

Motor Vehicle Industry Advisory Council

Appointment of Chairperson and Members

PURSUANT to section 25E of the Fair Trading Act 1987 and Schedule 4A thereto, I hereby appoint the following members to the Motor Vehicle Industry Advisory Council:

- Mr James McCALL (Chairperson);
- Mr Louis AMATO;
- Mr Peter BLANSHARD;
- Mr Roy BRIGGS;
- Mr Peter GOUDIE;
- Mr Jack HALEY;
- Ms Deborah JOYCE;
- Mr Colin LONG;
- Mr Geoffrey LOWE;
- Mr Grahame McCRAW;
- Mr Anthony McDONALD;
- Ms Vicki MULLEN and
- Mr Paul van der WEEGEN.

This appointment is made for a period commencing on this day and concluding on 30 June 2014.

Dated this 14th day of June 2013.

ANTHONY ROBERTS, M.P.,  
Minister for Fair Trading

### FAIR TRADING ACT 1987

Property Services Advisory Council

Appointment of Chairperson and Members

PURSUANT to section 25H of the Fair Trading Act 1987 and Schedule 4A thereto, I hereby appoint the following members to the Property Services Advisory Council:

- Mr Ian LONGBOTTOM (Chairperson);
- Mr Stephen ALBIN;
- Ms Hera ANTONIADES;
- Mr Dennis BLUTH;
- Ms Pauline CURRAEY;
- Mr Raymond DOWSETT;
- Ms Susanne GERVAY;
- Ms Maria LINDERS;
- Mr Phillip LYONS;
- Mr Andrew MADIGAN;
- Dr Chris MARTIN;
- Mr Timothy McKIBBIN;
- Mr Simon PAXTON;
- Ms Sharon VINCENT and
- Mr Roger WHITTAKER.

This appointment is made for a period commencing on this day and concluding on 30 June 2014.

Dated this 14th day of June 2013.

ANTHONY ROBERTS, M.P.,  
Minister for Fair Trading

**FAIR TRADING ACT 1987**

Retirement Villages Advisory Council

Appointment of Chairperson and Members

PURSUANT to section 25K of the Fair Trading Act 1987 and Schedule 4A thereto, I hereby appoint the following members to the Retirement Villages Advisory Council:

- Mr Kevin SCHREIBER (Chairperson);
- Ms Kim BOETTCHER;
- Mr John COOPER;
- Mr Mark EAGLESTON;
- Ms Raewyn MANNIX;
- Ms Nieves MURRAY;
- Mrs Janice PRITCHETT;
- Mr Paul SADLER;
- Mrs Betty SCOTT;
- Mr Leon SHOHMELIAN;
- Ms Lois TOWART and
- Mr Robert WADDELL.

This appointment is made for a period commencing on this day and concluding on 30 June 2014.

Dated this 14th day of June 2013.

ANTHONY ROBERTS, M.P.,  
Minister for Fair Trading

**HOME BUILDING ACT 1989**

Home Building Advisory Council

Appointment of Chairperson and Members

PURSUANT to section 115D of the Home Building Act 1989 and Schedule 1 thereto, I hereby appoint the following members to the Home Building Advisory Council:

- Mr Matthew CURLL (Chairperson);
- Mr Donald MARPLES (Deputy Chairperson);
- Mr David BARE;
- Mr Anthony CAHILL;
- Mr Joseph CATO;
- Mr Spiros DASSAKIS;
- Mr Douglas EATON;
- Mr William MEREDITH;
- Mr Christopher MO'ANE;
- Mr Mark MOREY;
- Ms Vicki MULLEN;
- Mr Andrew NGUYEN;
- Mr John RAFFERTY;
- Mr Philip SIM;
- Mr William STAVRINOS;
- Mr John SUTTON;
- Mr Mark WILLIAMSON and
- Mr John WORTHINGTON.

This appointment is made for a period commencing on this day and concluding on 30 June 2014.

Dated this 14th day of June 2013.

ANTHONY ROBERTS, M.P.,  
Minister for Fair Trading

---

## Roads and Maritime Services

---

### ROAD TRANSPORT (DRIVER LICENSING) ACT 1998

#### Notice Fixing Fees

I, PETER DUNCAN, Chief Executive of Roads and Maritime Services, pursuant to section 10 of the Road Transport (Driver Licensing) Act 1998 and Clause 111 of the Road Transport (Driver Licensing) Regulation 2008, fix the fees set out in the Schedule to this Notice in respect of the services appearing adjacent to them.

This Notice takes effect on and from 1 July 2013.

PETER DUNCAN,  
Chief Executive,  
Roads and Maritime Services

Note: This Notice replaces the Notice published in *New South Wales Government Gazette* No. 64 of 22 June 2012, at page 2491.

---

#### SCHEDULE

	\$
1. Learner Replacement Logbook	16
2. Issue of provisional licence passenger restriction exemption letter	29
3. Issue of provisional licence prohibited motor vehicle restriction exemption letter	29
4. Issue of a replacement provisional licence passenger restriction exemption letter	12
5. Issue of a replacement provisional licence prohibited motor vehicle restriction exemption letter	12
6. Issue of provisional P1 licences – restriction on passengers under 21 exemption letter	29
7. Issue of replacement provisional P1 licences – restriction on passengers under 21 exemption letter	12

**ROAD TRANSPORT (GENERAL) ACT 2005****MINISTERIAL DECLARATION (LOADED SILAGE TRAILER) ORDER 2013**

under the

Road Transport (General) Act 2005

I, DUNCAN GAY, M.L.C., Minister for Roads and Ports, pursuant to section 16 of the Road Transport (General) Act 2005, make the following Order.

Dated this 17th day of June 2013.

DUNCAN GAY, M.L.C.,  
Minister for Roads and Ports

**Explanatory Note:**

The object of this Order is to exempt from clause 28 of Schedule 2 to the Road Transport (Mass, Loading and Access) Regulation 2005 (the Regulation) agricultural implements which are used for the carriage of silage. Clause 28 of Schedule 2, which would otherwise apply, prohibits an agricultural implement from carrying a load.

The dimension limits, including the relevant width limits, in clause 24 of Schedule 2 to the Regulation apply to the loaded silage trailers which are the subject of this Order.

**PART 1 – PRELIMINARY****1. Name of Order**

This Order is the Ministerial Declaration (Loaded Silage Trailer) Order 2013.

**2. Commencement**

This Order takes effect on 24 June 2013.

**3. Effect**

This Order remains in force until 24 June 2018, unless earlier revoked.

**4. Interpretation**

Words and expressions used in this Order have the same meaning as in the Regulation, unless otherwise stated.

**5. Definitions**

In this Order:

‘GCM’, ‘GVM’ have the meanings given in the Road Transport (Vehicle Registration) Act 1997;

‘agricultural implement’, ‘dog trailer’, ‘drawbar length’, ‘GTM’, ‘rear overhang’, ‘rear overhang line’, have the meanings given in the Road Transport (Vehicle Registration) Regulation 2007;

‘ground contact width’, ‘load sharing suspension system’, ‘pig trailer’ have the meanings given in the Road Transport (Mass, Loading and Access) Regulation 2005;

‘silage’ means green fodder stored for the purpose of fermentation and intended for the feeding of livestock;

‘silage trailer’ means an agricultural trailer which is an agricultural implement used exclusively for the transport of:

- (a) loose cut green grass and loose cut green crops for the production of silage; and
- (b) loose silage, for the immediate feeding of livestock.

The load cannot include hay or straw.

**6. Exemption from requirements of clause 28 of Schedule 2 to the Regulation**

Clause 28 of Schedule 2 to the Regulation is declared not to apply to a vehicle which is an agricultural implement that is designed to be used and is being used for the carriage of silage.

**PART 2 – DIMENSION AND MASS LIMITS****7. Dimension Limits**

A silage trailer must comply with the dimension limits as follows. The maximum:

- width for a silage trailer is 3.0 metres. It may only be towed by an agricultural tractor and only as a single tractor trailer combination;
- rear overhang:
  - for a dog-trailer, is the lesser of 60% of the distance between the centre of the front axle and the rear overhang line; and 4.3 metres;
  - for a pig trailer, is the lesser of the length of the load carrying area, or body, ahead of the rear overhang line; and 4.3 metres.

- trailer drawbar length for pig trailer (the distance between the coupling pivot point on a drawbar and the centre line of the axle group or single axle on a trailer with only 1 axle group or single axle) is not over 8.5 metres;
- trailer drawbar length for a dog trailer (the distance between the coupling pivot point on the drawbar of the trailer and the centre line of the front axle group or of the front single axle of the trailer) is not over 5 metres.

The length of the agricultural tractor and silage trailer combination shall not exceed 19 metres.

The height for an agricultural tractor and silage trailer combination shall not exceed 4.3 metres.

#### 8. Mass Limits for an Agricultural Tractor

The mass limit for an axle of an agricultural tractor towing a laden or unladen silage trailer must not exceed the lesser of the:

- tractor manufacturer's permissible Gross Vehicle Mass (GVM) or the Gross Combination Mass (GCM); or
- manufacturer's rating for any of the tractor's components such as tow coupling, towbar, tyres, wheels, suspensions and axles; or
- mass limits set out in Table 1:

Table 1: Axle Masses for a Tractor

Axle Masses for a Tractor	
<i>Number of tyres on a tractor axle</i>	<i>Mass limit (tonnes)</i>
Axle fitted with 2 tyres	9.0
Axle fitted with 4 tyres and a ground contact width less than 2.51 m	9.0
Axle fitted with 4 tyres and a ground contact width at least 2.51 m but not more than 3.0 m	10.5

#### 9. Mass Limits for a Silage Trailer

The mass of a silage trailer, including any load, must not exceed the lesser of the:

- trailer manufacturer's rated Aggregate Trailer Mass (ATM); or
- mass that would cause the tractor and trailer combination to exceed the tractor's Gross Combination Mass (GCM); or
- mass that would cause the manufacturer's ratings for any of the trailer's components, such as tow coupling, tyres, drawbar, wheels, suspensions and axles to be exceeded; or
- mass limits set out in Table 2:

Table 2: Axle Masses for a Silage Trailer

Axle Masses for a Silage Trailer	
<i>Description of axle or axle group</i>	<i>Mass Limit (tonnes)</i>
Single Axle Group Single axle with single tyres with a section width of:	
– less than 375 millimetres	6.0
– at least 375 millimetres but less than 450 millimetres	6.7
– at least 450 millimetres	7.0
Tandem Axle Group Tandem axle group fitted with single tyres with a section width of:	
– less than 375 millimetres	11.0
– at least 375 millimetres but less than 450 millimetres	13.3
– at least 450 millimetres	14.0
– at least 600 millimetres	16.5
Tri-Axle Group Tri-axle group fitted with single tyres with a section width of:	
– less than 375 millimetres	15.0
– at least 375 millimetres	18.0
– at least 600 millimetres	20.0

The total mass of a combination and any load must not exceed 39.0 tonnes.

The loaded mass of a dog trailer or pig trailer must not exceed the loaded mass of the towing vehicle.

### PART 3 – OPERATING CONDITIONS

#### 10. Braking

On a dry, smooth, level road surface with no loose material and with one sustained application of the brake, a vehicle combination, whether laden or unladen, must meet the requirements in Table 3:

Table 3: Performance of Service Brakes

Performance of Service Brakes			
<i>Combination with gross mass of</i>	<i>Maximum stopping distance from 35km/h</i>	<i>Average rate of deceleration from any speed</i>	<i>Peak rate of deceleration from any speed</i>
At least 4.5 tonnes.	16.5 metres.	2.8m per second per second when the service brake is applied.	4.4m per second per second when the service brake is applied.
Performance of Emergency Brake			
At least 4.5 tonnes.	40.5 metres.	1.1m per second per second when the emergency brake is applied.	1.5m per second per second when the emergency brake is applied.

The parking brake of a vehicle or combination must be able to hold the vehicle or combination stationary on a 12% gradient.

A silage trailer with a GTM exceeding 750kg must have brakes that operate on at least 1 wheel at each end of 1 or more axles of the trailer.

The braking system of a trailer with a GTM over 2.0 tonnes must allow the driver of a tractor towing the trailer to operate the brakes from a normal driving position.

The braking system of a trailer with a GTM exceeding 2.0 tonnes must incorporate a breakaway system that:

- operates automatically and quickly if the trailer breaks away from the towing vehicle; and
- remains in operation for at least 15 minutes after a break-away; and
- holds the trailer on a 12% gradient while in operation after a break-away.

#### 11. Speed and Distance of Travel

The laden agricultural combination must not travel at a speed greater than the lesser of:

- 20 km/h less than the posted speed limit applying to the section of road on which the combination is travelling; or
- 50 km/h; or
- the maximum operational speed limit specified by the manufacturer for each of the individual vehicles in the combination.

A laden silage trailer being towed by a registered or conditionally registered agricultural tractor may travel a maximum road distance of 15 kilometres with the starting point for travel being where the silage trailer was parked overnight. (An agricultural tractor with an Unregistered Vehicle Permit may not tow a laden silage trailer).

Where travel in excess of 15 kilometres is necessary, an over dimension permit must be obtained prior to the commencement of travel. The permit will allow a maximum distance of travel of 25 kilometres. (While this Ministerial Declaration Order provides for laden travel up to 25 kilometres, travel in excess of 15 kilometres and up to 25 kilometres while laden requires a permit).

An unladen silage trailer is subject to the Class 1 Agricultural Vehicles Notice. The Notice allows unlimited travel for an unladen silage trailer.

The laden and unladen agricultural combination is subject to travel on the approved routes and areas detailed in Appendix 2 of the Class 1 Agricultural Vehicles Notice. As detailed in Appendix 2, where a tractor or trailer exceeds one or more of the stated dimension limits, a specific permit must be obtained before travelling on or in any of the listed Limited Access Locations.

#### 12. Travel Restrictions

Before a vehicle or combination is driven along any route, its driver and owner must be satisfied that the route has been assessed and that the vehicle or combination can be driven along it without causing:

- disruption to telecommunication, electricity, rail, gas, water or sewage services, or
- damage to a road (including a bridge), structure, rail crossing or tree.



A vehicle or combination must not begin to travel if, due to circumstances such as fog, heavy rain, smoke, dust or insect plague: visibility is less than 250 m in the daytime, or the headlights of a vehicle approaching within 250 metres could not be seen at night.

If a vehicle or combination is already travelling when visibility is reduced to the level described, the driver must drive it into the nearest safe parking area, and wait until visibility improves beyond that level before continuing to travel.

### 13. Night Travel

Travel is not permitted between sunset and sunrise for agricultural vehicles or combinations wider than 2.5 metres or longer than 22 metres.

Where the agricultural vehicle or combination is wider than 2.5m or longer than 22 metres, where travel commenced after sunrise and before sunset on a day, the operator is permitted to continue to travel for a distance not exceeding 10 kilometres for the sole purpose of stopping at a safe parking area.

### 14. Warning Devices

Silage trailers that exceed a width of 2.5 metres must:

- display an OVERSIZE sign on the rear of the silage trailer that must:
  - show the word “OVERSIZE”, in black upper-case lettering that conforms with typeface Series C(N) in Australian Standard (AS) 1744 Forms of letters and numerals for road signs, of the minimum dimensions as shown in the diagram;



- Illustration of a warning sign for an oversize vehicle or combination
  - be made from flat, weatherproof, yellow retro-reflective material that conforms with class 1 or 2 of AS 1906 Retro-reflective materials and devices for road control purposes; and
  - have the manufacturer's name or trademark, and the brand and class of retro-reflective material permanently marked in block letters not more than 10 millimetres high appearing in any visible location on the sign; and
  - have a black border at least 20 millimetres wide, the outermost edge of the border must be set at least 10 millimetres in from the edge of the sign unless the warning sign has been made with a box edge;
  - be mounted vertically such that the lower edge of the sign must be above the bottom of the bumper bar; or if there is no bumper bar, at least 500 millimetres from the ground level;
  - if the sign is split into two parts, each part must be fitted at the same height as the other, but with no border between the two parts;
  - and be kept clean.
- have a warning light fixed to its highest practicable point when it is on a major road. The warning light when switched on, must:
  - emit a rotating, flashing, yellow-coloured light;
  - flash between 120 and 200 times a minute;
  - have a power of at least 55 watts;
  - not be a strobe light; and
  - be clearly visible at a distance of 500 metres in all directions or else be supplemented by one or more additional warning lights so that light emanating from at least one of them is clearly visible at a distance of 500 metres in all directions.
- for travel during daylight (between sunrise and sunset), the perimeter of the trailer must be distinguished by warning flags which must be coloured red or yellow, or red and yellow and be at least 450mm long and 450mm wide, and must be positioned at each side of the front and rear of the silage trailer.

An oversize sign must be displayed on the front of the towing tractor.

The tractor must have its low-beam headlights on while travelling in the daytime.

### 15. Lights and Reflectors

Rear marking plates must be displayed on a towing vehicle exceeding 12.0 tonnes GVM and on a silage trailer exceeding 10.0 tonnes GTM. A rear marking plate must comply with rule 13.6.101 of third edition Australian Design Rule (ADR) 13/00.

The mandatory light requirements for a silage trailer are:

- a pair of direction indicator lights fitted on, or towards, its rear that face backwards. The direction indicator lights must incorporate a hazard warning signal;
- a pair of brake lights fitted to the rear of the trailer;
- at least one tail light fitted on or towards each side of the rear of the trailer;
- a front-facing white or yellow reflector fitted towards each side of the front of a trailer that is at least 2.2 metres wide;
- a rear-facing red rear reflector towards each side of its rear;
- a pair of side marker lights fitted to each side of a trailer that is at least 2.2 metres wide and not over 7.5 metres long; or at least 3 side marker lights fitted to each side of a trailer that is at least 2.2 metres wide and over 7.5 metres long. When on, a side marker light fitted towards the front of the vehicle must show yellow light, and must show a yellow or red light when fitted towards the rear of the vehicle.
- rear clearance lights on a trailer that is at least 2.2 metres wide that show a red light when switched on.

Lights that are optional on a silage trailer are:

- reversing lights;
- a pair of rear fog lights; or one rear fog light fitted on, or to the right, of the centre of the trailer.
- front clearance lights on a trailer at least 1.8 metres wide;
- side-facing reflectors. A side facing reflector towards the front of the trailer must be yellow or white; and towards the rear must be yellow or red; and on the central part must be yellow;
- additional front-facing reflectors.

All lights and lenses must be kept clean and in good working order.

Fitment, alignment and performance of lights and reflectors must comply with the requirements of Part 5, Schedule 2 of the Road Transport (Vehicle Registration) Regulation 2007.

## 16. Tyres

Tyres fitted to a silage trailer must be of sufficient size and capacity to carry the part of the silage trailer's gross mass transmitted to the ground through the axle, and must be free of any apparent defect that could make the vehicle unsafe. Tyres must be pneumatic and maximum inflation pressure must not exceed the pressure recommended by the manufacturer, and 825 kPa for a radial ply tyre or 700 kPa for another tyre.

Tyres on the same axle must not have differing carcass construction. On a trailer with a GVM in excess of 4.5 tonnes, the tyres must be suitable for road use at the lesser of:

- 100 km/h; and
- the vehicle's top speed.

## 17. Tow couplings, Towbars, Drawbars and Safety Chains

The mating parts of a coupling or a towbar must not be used for a load more than the manufacturer's load rating.

A coupling for attaching a trailer to a towing vehicle must be built and fitted so that the coupling is equipped with a positive locking mechanism (i.e. it cannot come loose from vibrations), and the positive locking mechanism can be released regardless of the angle of the trailer to the towing vehicle.

The trailer coupling must have clearly and permanently stamped, moulded or otherwise branded on its main component a means of identifying its manufacturer, and the maximum GTM of the trailer for which it is designed.

If the trailer is in a combination and is not fitted with break-away brakes, it must be connected to the towing vehicle by at least one chain, cable or other flexible device, as well as the required coupling.

Any safety connection must be as short as practicable and be so connected and affixed that:

- it is not liable to accidental disconnection but is readily detachable from the towing vehicle, and
- it permits all normal angular movements of the coupling without more slack than is necessary, and
- it will prevent the forward end of the drawbar from striking the ground in the event of accidental disconnection of the coupling, and
- if it consists of more than one chain or wire rope, the chains or wire ropes are in a crossed-over position.

Trailer couplings must incorporate safety chains in accordance with Australian Design Rule (ADR) 62/00, as set out in Table 4:

Table 4: Safety Chain Size Selection

<i>Aggregate Trailer Mass (ATM) (tonnes)</i>	<i>Chain size (millimetres)</i>	<i>Minimum chain breaking Load (tonnes)</i>
Over 3.5 and up to 5.0	6	5.1
Over 5.0 and up to 8.0	8	8.2
Over 8.0 and up to 12.5	10	12.8
Over 12.5 and up to 21.5	13	21.7

Safety chains must be attached to trailers in a way that if the couplings or parts of couplings fail, the safety chains are still effective.

Note: For any silage trailers with an Aggregate Trailer Mass (ATM) over 3.5 tonnes, the safety chain must be made from a steel of a minimum of 800 MPa breaking stress, conforming to the mechanical properties of Grade T chain.

Towbars and drawbars must meet the requirements of Australian Design Rule (ADR) 62/00.

### 18. Suspension

The axles in an axle group fitted to a trailer with a GVM exceeding 4.5 tonnes must relate to each other through a load-sharing suspension system.

### 19. Mudguards

A silage trailer must be fitted with a mudguard for each wheel or for adjacent wheels, unless the body or part of the body acts as a mudguard, that reduces the danger of a person contacting the moving wheels.

On the rear wheels, the mudguard must:

- cover the overall tyre width of the wheel to which it is fitted; and
- be fitted so the height above ground level of the lowest edge of the rear of the mudguard is not more than one-third of the horizontal distance between the outer edge of the mudguard and the centre of the rearmost axle.

The outside of a rear mudguard that can be seen from the rear of the vehicle must be coloured white or silver if the trailer is at least 2.2 metres wide and is not fitted with rear marking plates.

**ROAD TRANSPORT (GENERAL) ACT 2005**

Notice under Clause 20 of the Road Transport (Mass, Loading and Access) Regulation 2005

MOREE PLAINS SHIRE COUNCIL, in pursuance of Division 4 of Part 2 of the Road Transport (Mass, Loading, Access) Regulation 2005, by this Notice, specify the routes and areas on or in which road train vehicles may be used subject to any requirements or conditions set out in the Schedule.

Dated: 14 June 2013.

Mr IAN DINHAM,  
General Manager,  
Moree Plains Shire Council  
(by delegation from the Minister for Roads)

---

**SCHEDULE****1. Citation**

This Notice may be cited Moree Plains Shire Council Road Train Route Notice No. 3/2013.

**2. Commencement**

This Notice takes effect on the date of publication in the *New South Wales Government Gazette*.

**3. Effect**

This Notice remains in force until 30th September 2018, unless it is amended or repealed earlier.

**4. Application**

This Notice applies to those road train vehicles which comply with Schedule 1 of the Road Transport (Mass, Loading and Access) Regulation 2010 and Schedule 2 of the Road Transport (Vehicle Registration) Regulation 2007.

**5. Routes**

Type	Road No.	Road Name	Starting Point	Finishing Point	Conditions
36.5m.	000.	Gwydir Street, Moree.	Coolibah Street.	290m west of Coolibah Street.	<ol style="list-style-type: none"><li>1. No left turn permitted from Coolibah Street into Gwydir Street, Moree.</li><li>2. The only places of access on this route are 1 Coolibah Street (Freight Specialists), for B-doubles only and 116-118 Gwydir Street (Nash Logistics) and 128 Gwydir Street (Cotton Grower Services), up to A-double road trains.</li><li>3. No B-doubles or road trains are permitted to park in Gwydir Street between Coolibah and Hassel Streets at any time.</li></ol>

**ROAD TRANSPORT (GENERAL) ACT 2005**

Notice under Clause 20 of the Road Transport (Mass, Loading and Access) Regulation 2005

NARRABRI SHIRE COUNCIL, in pursuance of Division 4 of Part 2 of the Road Transport (Mass, Loading, Access) Regulation 2005, by this Notice, specify the routes and areas on or in which (nominate 19 or 25metre) B-Doubles may be used subject to any requirements or conditions set out in the Schedule.

Dated: 17 June 2013.

PAT WHITE,  
General Manager,  
Narrabri Shire Council  
(by delegation from the Minister for Roads)

---

**SCHEDULE****1. Citation**

This Notice may be cited as Narrabri Shire Council 25 metre B-Double route Notice No. 1/2013.

**2. Commencement**

This Notice takes effect on the date of publication in the *New South Wales Government Gazette*.

**3. Effect**

This Notice remains in force until 30th September 2015, unless it is amended or repealed earlier.

**4. Application**

This Notice applies to those 25 metre B-Double vehicles which comply with Schedule 1 of the Road Transport (Mass, Loading and Access) Regulation 2010 and Schedule 2 of the Road Transport (Vehicle Registration) Regulation 2007.

**5. Routes**

<i>Type</i>	<i>Road No.</i>	<i>Road Name</i>	<i>Starting Point</i>	<i>Finishing Point</i>
25.	MR357.	Rangari Road, Boggabri.	Kyalla/Pinegrove property boundary.	Leards Forest Road.
25.	SR12.	Leards Forest Road, Boggabri.	Rangari Road.	Goonbri Road.

**ROAD TRANSPORT (SAFETY AND TRAFFIC MANAGEMENT) ACT 1999****Order Fixing Fees**

I, PETER DUNCAN, Chief Executive of Roads and Maritime Services, pursuant to Clause 126E of the Road Transport (Safety and Traffic Management) Regulation 1999, do by this Order fix the fees set out in the Schedule to this Order in respect of the services shown adjacent to them.

This Order takes effect on and from 1 July 2013.

PETER DUNCAN,  
Chief Executive,  
Roads and Maritime Services

Note: This Order replaces the Order published in *New South Wales Government Gazette* No. 64 of 22 June 2012, at page 2488.

**SCHEDULE**

<b>Services</b>	<b>\$</b>
Fee for the issue of an individual or organisational mobility parking scheme authority (except where the applicant is an eligible pensioner)	\$38 per authority
Fee for the issue of a temporary mobility parking scheme authority (except where the applicant is an eligible pensioner)	\$13 per authority
Fee for the issue of a replacement mobility parking scheme authority (except where the applicant is an eligible pensioner in items (a) to (d) below)	\$13 per authority
Fee for the issue of a replacement mobility parking scheme authority where the applicant is an eligible pensioner in items (a) to (d) below	\$6 per authority

In this Schedule, an eligible pensioner means a person:

- (a) who is entitled to hold any of the following cards issued by the Commonwealth:
  - (i) a card known as a pensioner concession card,
  - (ii) a card known as a gold repatriation health card that is embossed with TPI, EDA, WAR WIDOW or WAR WIDOWER,

Note. TPI refers to totally and permanently incapacitated and EDA refers to extreme disablement adjustment.

- (iii) a card prescribed by the regulations as being equivalent to any of those cards, or
- (b) who is entitled to receive, in respect of any injury or disease, a pension, or other amount, approved by the Authority that is payable under the Veterans' Entitlements Act 1986 of the Commonwealth or the Military Rehabilitation and Compensation Act 2004 of the Commonwealth, or
- (c) who is a war widow or war widower (within the meaning of section 5E of the Veterans' Entitlements Act 1986 of the Commonwealth), or
- (d) who is under 16 years of age and named as a dependant on the current New South Wales Pensioner Concession Card in (a) above, or
- (e) who is under 16 years of age and holds a current New South Wales Centrelink Health Care Card.

**ROAD TRANSPORT (VEHICLE REGISTRATION) ACT 1997**

## Notice Fixing Fees

I, PETER DUNCAN, Chief Executive of Roads and Maritime Services, pursuant to section 8 (1) (k) of the Road Transport (Vehicle Registration) Act 1997 and Clause 77 of the Road Transport (Vehicle Registration) Regulation 2007, fix the fees set out in Column 2 of the Schedule to this Notice in respect of the services shown opposite to them in Column 1 of that Schedule.

This Notice takes effect on and from 1 July 2013.

PETER DUNCAN,  
Chief Executive,  
Roads and Maritime Services

Note: This Notice replaces the Notice published in *New South Wales Government Gazette* No. 64 of 22 June 2012, at page 2489.

**SCHEDULE**

<i>Column 1</i>	<i>Column 2</i> \$
1. Duplicate certificate of registration	21
2. Duplicate registration label	21
3. Issue of an auxiliary number-plate or issue of an auxiliary number-plate in substitution for a surrendered auxiliary number-plate	39
4. Book of inspection reports for issue at authorised inspection station:	
(a) Book containing 100 reports	100
(b) Book containing 25 reports	27
5. Copy of rules for authorised inspection station	68
6. Vehicle to be inspected by Roads and Maritime Services for the purpose of identification prior to the establishment of registration:	
(a) Booking fee for all vehicles	62
(b) Inspection of a vehicle on the national written off vehicle register, as maintained by roads authorities in each jurisdiction	402
7. Issue of a certificate relating to information from Roads and Maritime Services records	28
8. Issue of information from Roads and Maritime Services records other than a certificate	21
9. Transfer of Personalised Plus number-plates	183
10. Transfer of Numeral only number-plates – Vehicle Plates:	
(a) Category 1, 1 digit plate	9,193
(b) Category 2, 2 digit plate	3,677
(c) Category 3, 3 digit plate	1,838
(d) Category 4, 4 digit plate	919
(e) Category 5, 5 digit plate	366
(f) Category 6, 6 digit plate	180
11. Transfer of Numeral only number-plates – Motorcycle Plates:	
(a) Category 1, 1 digit plate	1,838
(b) Category 2, 2 digit plate	366
(c) Category 3, 3 digit plate	180
(d) Category 4, 4 digit plate	135
(e) Category 5, 5 digit plate	90
12. Packing and Posting – Number-plates	24
13. Packing and Posting – Inspection Report Books	22
14. Fee for Cancellation of Registration	27
15. Permit to use unregistered vehicle	21
16. Administration fee for Conditional Registration	21
17. Number-plate Reserve Fee	53

<i>Column 1</i>	<i>Column 2</i>
	\$
18. Number-plate Exchange Fee	53
19. The relevant fees applicable under the Vehicle Safety Compliance Certificate Scheme are:	
(a) Licence application fee	510
(b) Annual licence renewal fee	510
(c) Issue of compliance certificate fee (for each compliance certificate issued under the Vehicle Safety Compliance Certificate Scheme)	31
(d) Request to change licence category fee	102



**TOW TRUCK INDUSTRY ACT 1998****Order Fixing Fees**

I, PETER DUNCAN, Chief Executive of Roads and Maritime Services, pursuant to sections 17, 21, 25 and 30 of the Tow Truck Industry Act 1998, fix the fees set out in the Table to this Order in respect of the services appearing adjacent to them.

This Notice takes effect on and from 1 July 2013.

PETER DUNCAN,  
Chief Executive,  
Roads and Maritime Services

Note: This Order replaces the Table published in *New South Wales Government Gazette* No. 64 of 22 June 2012, at page 2486.

TABLE

<i>Item</i>	<i>Cost</i>	<i>Cost (3 years)</i>	<i>Notes</i>
<b>Drivers certificate</b>			
Drivers certificate	\$193	\$436	Includes \$115 (\$207 – 3 year) non refundable administration fee
Replacement drivers certificate	\$29		
Reissue conditional drivers certificate	\$29		
Re-application for expired conditional drivers certificate (within 5 business days)	\$105		Expired greater than 5 business days – full re-application will apply
<b>Operators license</b>			
Operators license – metro	\$984	\$2,513	Includes \$345 (\$620 – 3 year) non refundable administration fee
Operators license – country	\$633	\$1,470	Includes \$345 (\$620 – 3 year) non refundable administration fee
Plate – metro – category A	\$369	\$1,099	Per tow truck plate – per term
Plate – metro – category B & C	\$352	\$1,046	Per tow truck plate – per term
Plate – country – category A	\$146	\$436	Per tow truck plate – per term
Plate – country – category B & C	\$141	\$417	Per tow truck plate – per term
Amendment fee	\$51		Amendment / variation to operators license
Replacement operators license	\$29		
Reissue conditional operators license	\$29		
Stand-By tow truck application fee	\$333		
Re-application for expired conditional operators license (within 5 business days)	\$305		Expired greater than 5 business days – full re-application will apply
<b>Mutual recognition</b>			
Drivers certificate – mutual recognition	\$146	\$331	Includes \$86 (\$157 – 3 year) non refundable administration fee
Operators license – mutual recognition	\$516	\$1,191	Includes \$287 (\$512 – 3 year) non refundable administration fee
Plate – mutual recognition – category A	\$146	\$436	Per tow truck – per term
Plate – mutual recognition – category B & C	\$141	\$417	Per tow truck – per term
Exemption authority			
Exemption authority – metro	\$492		Includes \$219 non refundable administration fee

<i>Item</i>	<i>Cost</i>	<i>—</i>	<i>Notes</i>
Exemption authority – country	\$383		Includes \$219 non refundable administration fee
Tow truck fee – metro	\$82		Per tow truck
Tow truck fee – country	\$55		Per tow truck
<b>Other</b>			
Investigation fee	At cost		Any further investigation by the RMS to verify suitability, requiring the purchase of information from another agency (eg interstate records)
Towing authorisation forms – 20	\$460		Book of 20 forms
Towing authorisation forms – 5	\$115		Book of 5 forms

**Road Transport (General) Act 2005****Class 1 Special Purpose Vehicle (Amendment) Notice 2013**

I, PETER WELLS, Director, Customer and Compliance, Roads and Maritime Services, pursuant to clause 12 of the Road Transport (Mass, Loading and Access) Regulation 2005 hereby amend the Class 1 Special Purpose Vehicle Notice 2012 that was published on 19 October 2012 in the *New South Wales Government Gazette* No. 108 at pages 4377 to 4417 as set out in the Schedule of this Notice.

PETER WELLS  
Director, Customer and Compliance  
Roads and Maritime Services

---

**SCHEDULE**

The Class 1 Special Purpose Vehicle Notice 2012 that was published on 19 October 2012 in the *New South Wales Government Gazette* No. 108 at pages 4377 to 4417 remains in force subject to the following amendments:

- [1] Delete **Appendix 2 – Approved Travel Times, Zones and Travel Conditions** in its entirety.
- [2] Insert the following:

**Class 1 Special Purpose Vehicle Notice 2012**  
**APPENDIX 2 - Approved Routes and Travel**  
**Restrictions**

Vehicles operating under the Class 1 Special Purpose Vehicle Notice 2012 (the Notice) may operate in the NSW Urban Zone and the NSW Regional Zone subject to the conditions set out in the Notice and any travel condition or restriction that applies in a Zone as set out in this Appendix.

**Part 1 - NSW Urban Zone**

For the purposes of this Part, the NSW Urban Zone is defined as the area bounded by and including the named roads,

- the Pacific Ocean and the North Channel of the Hunter River, then north from Stockton bridge along
- Nelson Bay Road (MR108) to Williamtown, then west along
- Cabbage Tree Road (MR302) to Masonite Road near Tomago, then along
- Masonite Road to the Pacific Highway (HW10) at Heatherbrae, then south along the
- Pacific Highway (HW10) to Hexham, then west along the
- New England Highway (HW9) to Weakleys Drive Thornton, then south along
- Weakleys Drive to the F3 Sydney Newcastle Freeway at Beresfield, then along the

- F3 Sydney Newcastle Freeway to the Hawkesbury River bridge, then along the
- Hawkesbury River and the Nepean River to Cobbity, then a line drawn south from
- Cobbity to Picton, then via
- Picton Road and Mount Ousley Road (MR95) to the start of the F6 Southern Freeway at Mount Ousley, then via the
- F6 Southern Freeway to the Princes Highway at West Wollongong, then the
- Princes Highway and Illawarra Highway to Albion Park with a branch west on West Dapto Road to Tubemakers, then
- Tongarra Road to the Princes Highway, then
- Princes Highway south to the intersection of South Kiama Drive at Kiama Heights,

## 1.1 Travel Restrictions in the NSW Urban Zone

A vehicle operating under this Class 1 Special Purpose Vehicle Notice 2012 is permitted to operate in the NSW Urban Zone, subject to the travel conditions set out in this Part.

### 1.1.1 Clearway and transit lane travel

A vehicle must not travel in a Clearway or Transit Lane between the hours of 6.00 am and 10.00 am and between the hours of 3.00 pm and 7.00 pm.

**Note:** *Clearway and transit lane time restrictions can apply to just one side of the road or to both sides. Check prior to travel.*

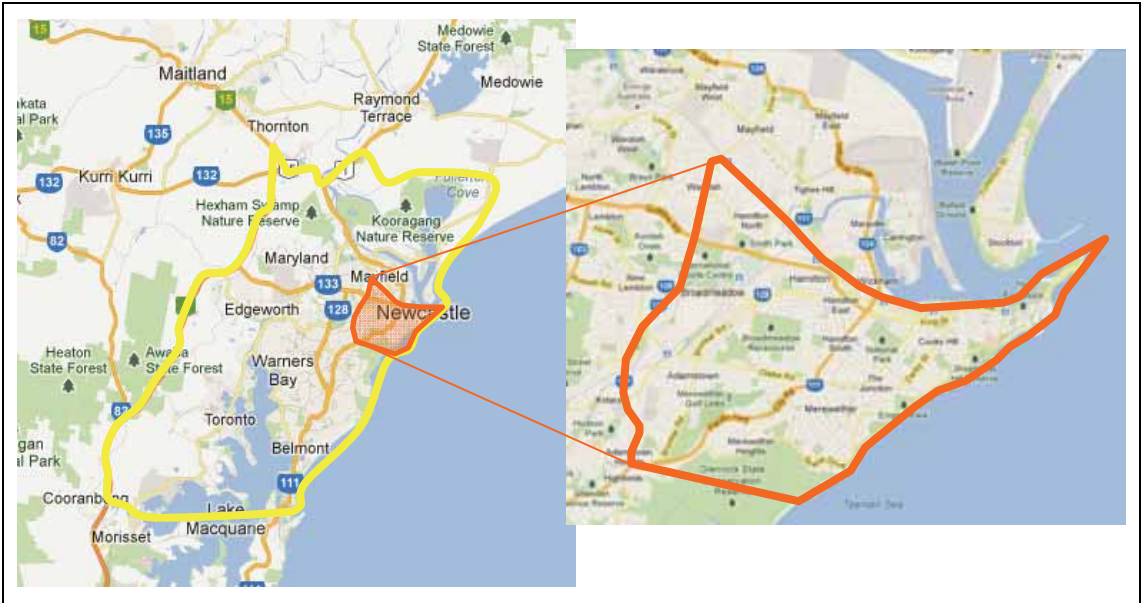
### 1.1.2 Peak hour travel

A vehicle must not travel on any classified State Road within the NSW Urban Zone between Monday and Friday (except on a state-wide public holiday) between the hours of 7.00 am and 9.00 am and between 4.00 pm and 6.00 pm.

### 1.1.3 Peak hour travel – Newcastle Outer Zone

- (a) Despite Clause 1.1.2, vehicles not exceeding 3.2 metres in width may operate in the Newcastle Outer Zone during peak times. Vehicles exceeding 3.2 metres in width must not travel within the Newcastle Outer Zone on any classified State Road from Monday to Friday (except on a Statewide public holiday) between 7.00 am and 9.00 am or between 4.00 pm and 6.00 pm.
- (b) For the purposes of this Clause 1.1.3, the Newcastle Outer Zone is defined as the area bounded by and including:
- A line drawn from the Pacific Ocean at Glenrock Lagoon to the intersection of Pacific Highway and Northcott Drive (MR326),
  - Northcott Drive, Bridges Road, Turton Road, Hanbury Street (MR 326),
  - along the northern railway line to Watt Street and the Hunter River
  - the Pacific Ocean and the North Channel of the Hunter River, then north from Stockton bridge along
  - Nelson Bay Road (MR108) to Williamtown, then west along
  - Cabbage Tree Road (MR302) to Masonite Road near Tomago, then along
  - Masonite Road to the Pacific Highway (HW10) at Heatherbrae, then south along the
  - Pacific Highway (HW10) to Hexham, then west along the
  - New England Highway (HW9) to Weakleys Drive Thornton,
  - Weakleys Drive to the F3 Sydney Newcastle Freeway at Beresfield, then south along
  - F3 Sydney Newcastle Freeway, through the intersection of the F3 Sydney Newcastle Freeway and Palmers Road, to the crossing of MR217 at Dora Creek
  - then Dora Creek and Lake Macquarie to the Pacific Ocean crossing the Pacific Highway at Swansea Bridge.

**Note:** The Newcastle Outer Zone is the area marked in yellow, excluding the Newcastle Inner Zone marked in orange.



1.1.4 Night travel

Night travel is permitted in the NSW Urban Zone subject to the following conditions:

- (a) Travel between sunset and sunrise is permitted for:
  - (i) A mobile crane that is not wider than 3.1 metres or not longer than 14.5 metres; and
  - (ii) Any other special purpose vehicle that does not exceed 2.5 metres in width or 22 metres in length
- (b) Travel between midnight and sunrise is permitted for:
  - (i) A mobile crane that exceeds 3.1 metres in width or 14.5 metres in length.
  - (ii) A special purpose vehicle or special purpose vehicle combination that exceeds 2.5 metres in width or 22 metres in length.

**Note:** Vehicles covered by paragraph 1.1.4(b) must operate with at least one pilot vehicle for night travel in accordance with the pilot vehicle requirements as set out in Appendix 1 of this Notice.

1.1.5 Sundays and public holidays

Travel is not permitted after 4.00 pm on **Sundays or state-wide public holidays** on the following roads:

Road or area subject to restriction
Hume Highway between the Picton Road interchange and the M7 and M5 interchange at Prestons
Western Motorway (M4) between the Nepean River at Emu Plains and Prospect
F3 Sydney Newcastle Freeway between the Hawkesbury River and the Central Coast Highway interchange at Kariong

### 1.1.6 Public holiday periods (including 23 December to 3 January)

Travel is not permitted between sunrise and sunset during **public holiday periods** (including 23 December in one year to 3 January of the following year inclusive) on the following roads:

Road or area subject to restriction
Princes Highway – from Broadway to South Kiama
Hume Highway – from Parramatta Road to Picton Road interchange
Pacific Highway – from F1 Warringah Freeway North Sydney to Masonite Road Heatherbrae
New England Highway – from Hexham Bridge to Weakleys Drive
Central Coast Highway – from F3 Sydney Newcastle Freeway at Kariong to Pacific Highway Doyalson
Newcastle Bypass – from Pacific Highway Windale to Pacific Highway Sandgate
Cumberland Highway – from Hume Highway Liverpool to Pacific Highway Wahroonga
Great Western Highway – from Broadway to Nepean River Emu Plains
F1 Warringah Freeway – from Sydney Harbour Bridge to Willoughby Road Naremburn
M2 Hills Motorway – from North Ryde to Seven Hills
F3 Sydney Newcastle Freeway – from Wahroonga to Beresfield
M4 Western Motorway – from Concord Road to Nepean River Leonay
F5 South Western Freeway – from Kyeemagh to Prestons
F6 Southern Freeway – from Waterfall to Yallah
M7 Westlink – from Seven Hills to Prestons
Gore Hill Freeway – Naremburn to Lane Cove

**Note:** A public holiday period means a period of three or more consecutive days covering a NSW public holiday as published in the NSW Government Gazette, and adjacent weekend days (for example Easter and every long weekend); or the period between 23 December in one year and 3 January in the following year (inclusive).



## 1.2 Limited Access Locations and Zones – NSW Urban Zone

- (a) Notwithstanding the dimension limits set out in the Notice travel on or through a Limited Access Location is not permitted if the vehicle exceeds one or more of the limits that applies to a Limited Access Location as set out in this Part.
- (b) A vehicle must comply with any access condition that applies to a Limited Access Location as set out in this Part.
- (c) A vehicle which exceeds one or more of the stated dimension limits must apply for and obtain a specific permit before travelling on or in any of the following Limited Access Locations in the NSW Urban Zone.
- (d) Where a dimension limit states Not Applicable (N/A) the dimension limit set out in the Notice is the applicable dimension.

### 1.2.1 Limited Access Zone: Sydney & Inner Suburbs

For the purposes of this part the **Sydney CBD Zone** is the area bounded by and including George Street from Railway Square to Hay Street, Hay Street from George Street to Sussex Street, Sussex Street from Hay Street to Erskine Street, Erskine Street from Sussex Street to Kent Street, Kent Street from Erskine Street to as far north as Jamison Street, then a line drawn to Jamison Street and along Jamison Street to York Street, York Street from Jamison Street to Grosvenor Street, Grosvenor Street from York Street to George Street, George Street from Grosvenor Street to Alfred Street, Alfred Street from George Street to Circular Quay East, Circular Quay East from Alfred Street to Macquarie Street, Macquarie Street from Circular Quay East to Prince Albert Road, Prince Albert Road from Macquarie Street to College Street, College Street from Prince Albert Road to Wentworth Avenue, Wentworth Avenue from College Street to Elizabeth Street, Elizabeth Street from Wentworth Avenue to Hay Street, Hay Street from Elizabeth Street to Pitt Street, Pitt Street from Hay Street to George Street at Railway Square.

#### Sydney CBD Zone



### 1.2.2 Limited Access Locations: Sydney CBD and Inner Suburbs

Location / Road	Dimension Limit (metres)			Location Restriction and Condition of Access
	Width	Height	Length	
Sydney CBD Zone*.	2.5	4.3	19	
Boundary Street Darlinghurst railway underpass (MR625).	3.5	4.0	N/A	Height limited railway underpass
Bradfield Highway (MR632) from the Southern Toll Plaza to Lavender Street.	2.5	4.3	19.0	
Brown Street Leichhardt (Tebbutt Street to Cook Street) (MR652).	2.5	4.3	19.0	
Cross City Tunnel from McLachlan Avenue Rushcutters Bay to Harbour Street at Darling Harbour.	2.5	4.3	19.0	
Cahill Expressway (MR592) from the Southern Toll Plaza to the Eastern Distributor toll road.	2.5	4.3	19.0	
Frederick Street Ashfield railway underpass (MR650).	3.0	4.0	N/A	Height limited railway underpass
Johnston Street Annandale railway underpass (MR655).	3.5	4.0	N/A	Height limited railway underpass
King Street Newtown (HW1) between Lord Street and Carillon Avenue*.	2.5	4.3	19.0	
M5 East Motorway (tunnel) between King Georges Road interchange Beverly Hills and General Holmes Drive Mascot.	2.5	4.3	19.0	
Raw Square Strathfield railway underpass (MR668).	3.5	3.9	N/A	Height limited railway underpass
(Old) Ryde Bridge (MR200) from Concord Road to Church Street.	N/A	4.5	N/A	
Sydney Harbour Bridge (MR632) from the Southern Toll Plaza to Lavender Street North Sydney*.	2.5	4.3	19.0	



Sydney Harbour Tunnel from F1 Warringah Freeway to the Cahill Expressway.	2.5	4.3	19.0	
Eastern Distributor from the Cahill Expressway to Baker Street, Kensington.	2.5	4.3	19.0	

*\* Rule 300-3 of the Road Rules 2008 also regulates the driving of long vehicles in the Sydney CBD and adjacent areas. This Notice does not provide exemption from its requirements. See [www.legislation.nsw.gov.au](http://www.legislation.nsw.gov.au) for Road Rules 2008.*

### 1.2.3 Limited Access Location: Sydney North

Location / Road	Dimension Limit (metres)			Location Restriction and Condition of Access
	Width	Height	Length	
Lane Cove Tunnel from the Pacific Highway to Lane Cove River at Lane Cove North.	2.5	4.3	25.0	
M2 Motorway and tunnel from the toll plaza at Macquarie Park to Beecroft Road (MR139).	2.5	4.3	25.0	
Berowra Waters Road (RR332) at Berowra Ferry.	2.5	4.3	12.5	
Boundary Street Roseville railway underpass (MR328).	3.5	4.1	N/A	Height limited railway underpass
Galston Road (MR161) at Galston Gorge between Montview Parade Hornsby Heights and Calderwood Road Galston.	2.5	4.3	7.5	
McCarrs Creek Road (MR174) from Church Point to Terrey Hills.	2.5	4.3	12.5	
Strathallen Avenue (MR599) at the suspension bridge (BN172), Northbridge.	3.0	4.3	N/A	Mass Restricted Bridge
Wisemans Ferry Road (RR225) from Berecree Road Mangrove Mountain to the Hawkesbury River Wisemans Ferry.	2.5	4.3	19.0	
Barrenjoey Road (MR164) at Bilgola Bends.	3.5	N/A	19.0	

### 1.2.4 Limited Access Location: Sydney South

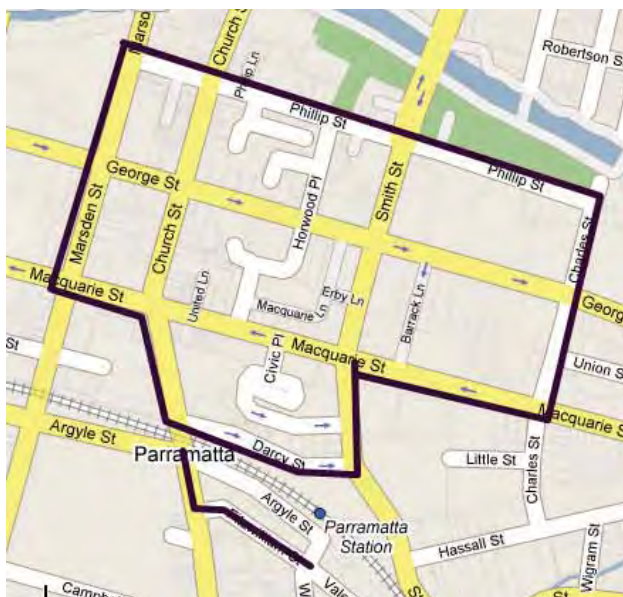
Location / Road	Dimension Limit (metres)			Location Restriction and Condition of Access
	Width	Height	Length	
Heathcote Road (MR512) between New Illawarra Road Lucas Heights and the Princes Highway Heathcote.	2.5	N/A	19.0	
Lady Wakehurst Drive, Sir Bertram Stevens Drive, Audley Road and Farnell Avenue (MR393) between Bald Hill Lookout and the Princes Highway.	2.5	4.3	14.5	
McKell Avenue (MR393) from Waterfall to the Royal National Park.	2.5	4.3	14.5	

Princes Highway (HW1) on (old) Tom Ugly's Bridge (northbound).	3.5	4.3	19.0	Mass Restricted Bridge
Seven Ways Rockdale (MR169) between the Princes Highway and Watkin Street.	3.5	4.3	19.0	
Wollongong Road Arncliffe - railway underpass.	3.5	3.5	19.0	Narrow height limited railway underpass

### 1.2.5 Limited Access Location - Sydney West

For the purposes of this part the Parramatta **CBD Zone** is defined as the area bounded by and including Phillip Street from the intersection with Marsden Road to the intersection with Charles Street, Charles Street to the intersection with Macquarie Street, Macquarie Street to the intersection with Smith Street, Smith Street to the intersection with Darcy Street, Darcy Street to the intersection with Church Street, Church Street Mall to the intersection with Macquarie Street, Macquarie Street to the intersection with Marsden Street and Marsden Street to the intersection with Phillip Street. The zone also includes Fitzwilliam Street from the intersection with Wentworth Street to the intersection with Church Street and Argyle Street from the intersection with Church Street to the intersection with Fitzwilliam Street.

#### Parramatta CBD

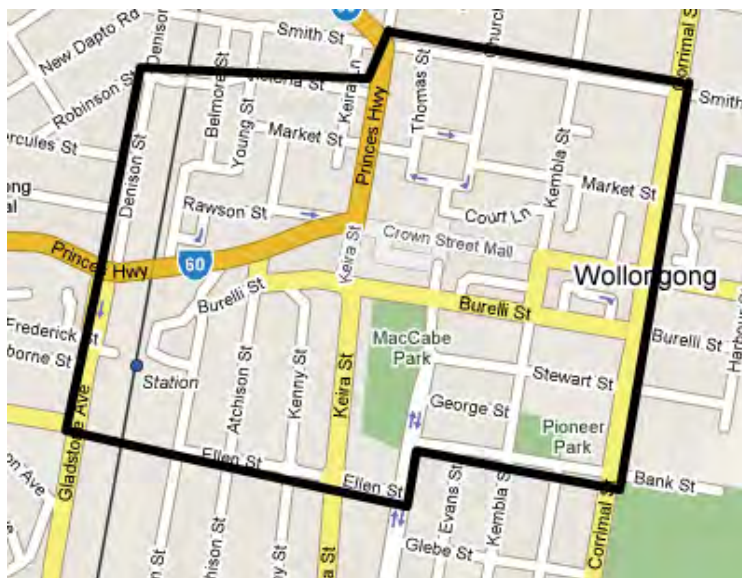


Location / Road	Dimension Limit (metres)			Location Restriction and Condition of Access
	Width	Height	Length	
Parramatta CBD Zone.	2.5	4.3	19.0	
Gasworks Bridge Parramatta.	2.5	N/A	N/A	Load limited bridge 30t gross
Macquarie Street underpass Windsor.	3.5	4.3	N/A	Railway underpass height limit 4.3m

Windsor Bridge, George Street Windsor.	2.5	4.3	22.0	Mass restricted bridge
Victoria Bridge over Nepean River at Penrith.	2.5	4.3	19.0	

### 1.2.6 Limited Access Location: Wollongong

For the purposes of this part the **Wollongong CBD Zone** is the area bounded by and including Smith Street from the intersection with Flinders Street to the intersection with Corrimal Street, the western side of Corrimal Street to the intersection with Bank Street, Bank Street to the intersection with Church Street, Church Street to the intersection with Ellen Street, and Ellen Street to the intersection with Auburn Street, then a straight line drawn from the intersection of Ellen Street and Auburn Street to the intersection of Rowland Avenue and Gladstone Avenue, Gladstone Avenue to the intersection with Crown Street, Crown Street and Denison Street to the intersection with Victoria Street, Victoria Street to the intersection with Keira Street, and Keira Street to the intersection with Smith Street.



Location / Road	Dimension Limit (metres)			Location Restriction and Condition of Access
	Width	Height	Length	
Wollongong CBD Zone.	2.5	4.3	19.0	
Broughton Pass (RR610) from Appin Road to Wilton Road.	2.5	4.3	19.0	
Bulli Pass (HW1) from Mount Ousley Road to Lawrence Hargrave Drive.	2.5	N/A	19.0	
Lawrence Hargrave Drive (MR185) from the Princes Highway at the foot of Bulli Pass via Thirroul, Austinmer, Clifton and Bald Hill to the Princes Highway south of Helensburgh.	2.5	4.3	19.0	

### 1.2.7 Limited Access Locations: Newcastle and Central Coast

Location / Road	Dimension Limit (metres)			Location Restriction and Condition of Access
	Width	Height	Length	
George Booth Drive (MR527) from the F3 Sydney Newcastle Freeway west to the Tasman Mine entrance.	2.5	N/A	19.0	
Henry Parry Drive Gosford (MR673) between York Street and Etna Street.	2.5	4.3	19.0	
Old Pacific Highway from the Hawkesbury River to Kariong.	3.0	N/A	19.0	
Woy Woy Bay Road (RR7751) from Woy Woy to Kariong.	2.5	N/A	19.0	

### 1.3 NSW Urban Zone - Bridge Mass Restrictions

A vehicle must not operate on the bridges set out in this Part unless the total mass of the vehicle does not exceed the lesser of:

- the mass limits prescribed by Part 3 of Schedule 2 of the Road Transport (Mass, Loading and Access) Regulation 2005; or
- the applicable total mass limit that applies to a bridge as set out in this Part; or
- a mass limit imposed under section 28 of the Road Transport (General) Act 2005.

Bridge Number and Name	Description
BN226 Sydney Harbour Bridge	over Sydney Harbour on Bradfield Highway
BN24 Princes Highway Bridge	over railway at St Peter's Station
BN29 Tom Ugly's Bridge	northbound bridge on Princes Highway (HW1) across Georges River at Sylvania
BN143	bridge on MR393, over Flat Rock Creek No 2, Royal National Park
BN172 Suspension Bridge	over waterway on Strathallen Ave (MR599) at Northbridge
BN316	bridge over Duck Creek at Granville
BN333 Victoria Bridge	over Nepean River on Great Western Highway (HW5) at Penrith
BN339 Pacific Highway Bridge	over Railway at Cowan

BN360 Lennox Bridge	on Church Street, over Parramatta River at Parramatta
BN390 Galston Road Bridge	Pearces (Tunks) Creek at Galston
BN413 St Albans Bridge	over Macdonald River at St Albans
BN415 Windsor Bridge	over Hawkesbury River on Bridge Street (MR182) Windsor
BN1141	bridge over Railway at Bells Line of Road Bells
BN6447 Cleveland Street Bridge	over Railway at St Paul's Place
BN548	bridge over northern railway at Hornsby
BN8977 Willoughby Road Bridge	over Flat Rock Creek at Naremburn
BN856 on Lawrence Hargrave Drive	over Stanwell Creek, Stanwell Park

This map illustrates the Sydney Metropolitan Area, highlighting the NSW Urban Zone in green. Major roads are shown as black lines, and regional roads are shown as red lines. The map includes labels for various suburbs and towns, such as Putty, Bucketty, St Albans, Colo Heights, Richmond, Penrith, Elizabeth Dr, Wilton, Picton, Mittagong, Wollongong, Bulli, Kiama, Albion Park, and Karoomba. It also shows the coastline and several lakes, including Lake Murrumbidgee, Lake Munmorah, and Lake Macquarie. A scale bar at the bottom right indicates distances in kilometers (0, 10, 20, 40). A legend at the bottom right identifies the symbols for State Roads, Regional Roads, and the NSW Urban Zone.



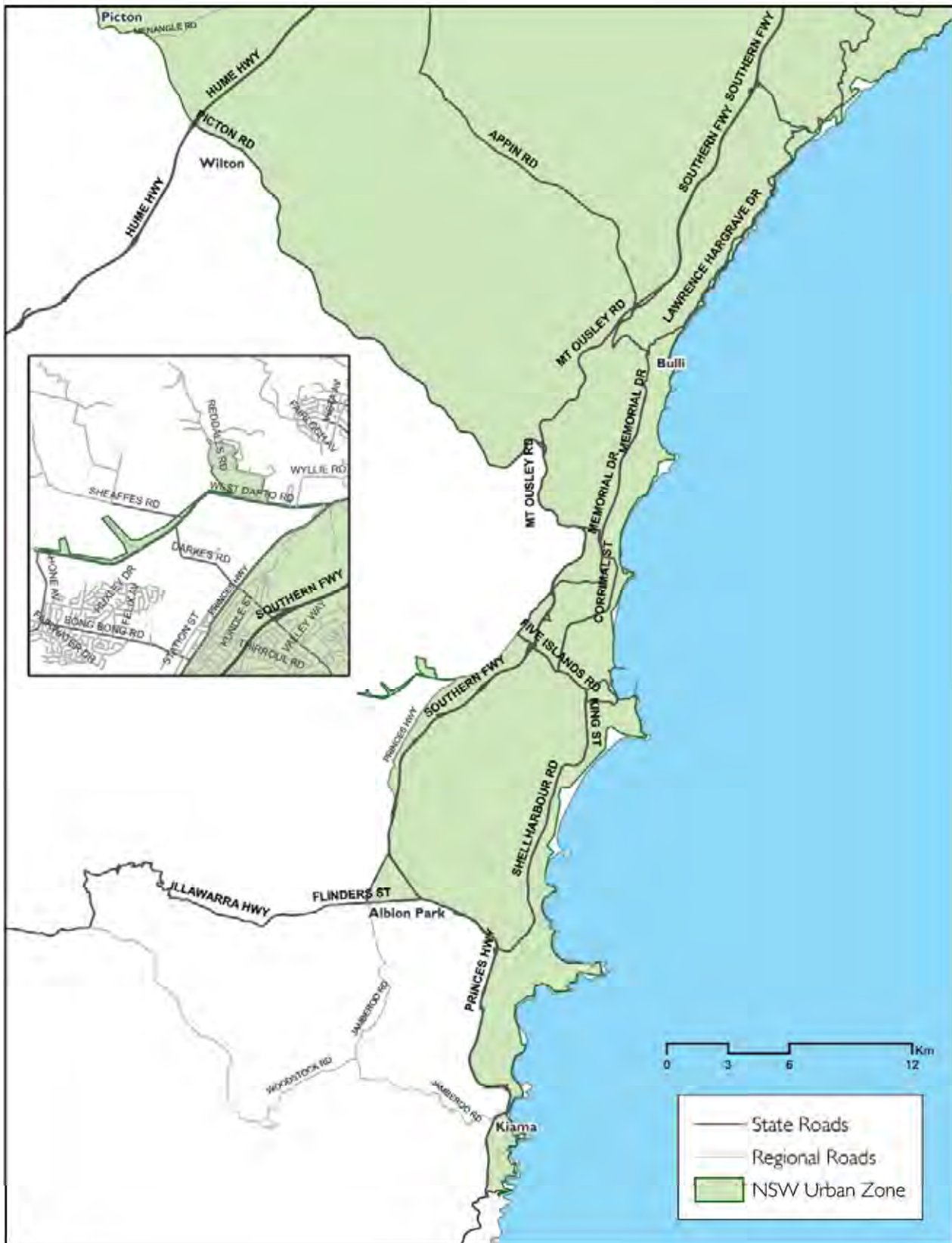
## NSW URBAN ZONE - NEWCASTLE MAP



## NSW URBAN ZONE - SYDNEY MAP



## NSW URBAN ZONE - WOLLONGONG





## Part 2 – NSW Regional Zone

- 2.1 For the purposes of this Part, the NSW Regional Zone is that part of the State of New South Wales that is not part of the area declared to be the NSW Urban Zone in Part 1 of this Appendix.
- 2.2 A vehicle may operate in the NSW Regional Zone subject to the travel conditions and restrictions as set out in this Part.
- 2.3 Week day and peak hour travel restrictions  
Except where otherwise stated, a vehicle that exceeds 2.5 metres in width and 22 metres in length must not travel on the below locations contrary to the travel conditions set out in the following table:

Location	Road or area	Travel not permitted
From Nepean River at Emu Plains to Katoomba	Great Western Highway	Monday – Friday 6-00 am to 9-00 am and 4-00 pm to 7-00 pm (except on state-wide public holidays)
Nowra at Shoalhaven Bridge (southbound).	Princes Highway	Monday – Saturday 8-00 am to 10-00 am; and Monday – Friday 3-00 pm to 6-00 pm (except on state-wide public holidays)
Moama Echuca Bridge	Cobb Highway	Monday – Friday 7.30 am to 9.30 am, and Noon to 1-00 pm, and 3-00 pm to 6-00 pm Saturday and Sunday 7.30 am to 9-00 am, and Noon to 1-00 pm
Macksville at Nambucca River Bridge	Pacific Highway	Monday – Saturday 7.30 am to 9.30 am; and Monday – Friday 3-00 pm to 6-00 pm (except on state-wide public holidays)
Coffs Harbour City between Stadium Drive and West Korora Road	Pacific Highway	Monday – Saturday 7.30 am to 9.30 am; and Monday – Friday 3-00 pm to 6-00 pm (except on state-wide public holidays)
Three Chain Road Lismore to Sneaths Road Wollongbar	Bruxner Highway	If wider than 3.2m Monday – Saturday 7.30 am to 9.30 am; and Monday – Friday 3-00 pm to 6-00 pm (except on state-wide public holidays)
Grafton Bridge over Clarence River between Grafton City and South Grafton	Summerland Way	Monday – Saturday 7.30 am to 9.30 am; and Monday – Friday 3-00 pm to 6-00 pm (except on state-wide public holidays)
Weakleys Drive to Rixs Creek Road (north of Singleton)	New England Highway	If wider than 3.2m Monday – Friday 5.30 am to 9.30 am; and Monday – Friday 3-00 pm to 6-00 pm (except on state-wide public holidays).

## 2.4 Night travel

Night travel is permitted in the NSW Regional Zone subject following conditions

2.4.1 Travel between sunset and sunrise is permitted for:

- (i) A mobile crane that does not exceed 3.1 metres in width or 14.5 metres in length; or
- (ii) Any other special purpose vehicle or special purpose vehicle combination that does not exceed 2.5 metres or 22 metres in length.

2.4.2 Travel between midnight and sunrise is permitted for the following vehicles on the roads and areas set out in the table below:

- (i) A mobile crane that exceeds 3.1 metres in width or 14.5 metres in length, or
- (ii) A special purpose vehicle or special purpose vehicle combination that exceeds 2.5 metres in width or 22 metres in length

**Note:** A vehicle to which paragraph 2.4.2 applies must operate with at least one pilot vehicle in accordance with the pilot and escort vehicle requirements as set out in Appendix 1 of this Notice.

Road or area	Night Travel Permitted from midnight to sunrise
Hume Highway (HW2)	Between Picton Road interchange and the Victorian border only on those sections of the Highway that are dual carriageway divided road and not subject to roadwork, and including an access road to any service area immediately adjacent to the Highway
Pacific Highway (HW10)	Between Raymond Terrace and the Queensland border only on those sections of the Highway that are dual carriageway divided road and not subject to roadwork and including the undivided carriageway through the township of Bulahdelah and an access road to any service area immediately adjacent to the Highway
Princes Highway (HW1)	From 200m south of Pepper Road (the Log Cabin) near Tomerong north to the boundary of the NSW Urban Zone at South Kiama Drive, Kiama Heights. Vehicles wider than 3.5 metres must not travel in the daytime on weekdays between Gerringong and Berry
Great Western Highway (HW5)	Between Nepean River at Emu Plains and Bowenfels
Federal Highway (HW3)	Between the intersection at the Hume Highway and the Australian Capital Territory (ACT) border south of Sutton
F3 Sydney Newcastle Freeway	Between the Hawkesbury River and John Renshaw Drive (MR588) near Beresfield
John Renshaw Drive (MR588)	Between the F3 Sydney Newcastle Freeway (F3) and the New England Highway at Beresfield
Weakleys Drive	Between the F3 Sydney Newcastle Freeway and New England Highway

New England Highway (HW9)	Between Weakleys Drive at Beresfield and Thomas Mitchell Drive (for northbound travel) or Muscle Creek Road (for southbound travel) south of Muswellbrook
---------------------------	---

**Note:** Permitted hours for night travel apply all year and are not affected by daytime travel restrictions for weekends, state-wide public holidays and public holiday periods.

## 2.5 Weekends and state-wide public holidays

2.5.1 A vehicle that exceeds 2.5 metres in width or 22 metres in length is not permitted to travel between sunrise and sunset on **weekends or state-wide public holidays** on the following roads:

Road or area	Travel Restriction applies
Burley Griffin Way (MR84)	Between the Hume Highway west of Bowning and the Irrigation Way (MR80) at Yoogali east of Griffith
Snowy Mountains Highway (HW4)	Between Tumut and Cooma during the official snow season from the Queens Birthday weekend in June and the Labour Day weekend in October (inclusive)
Kings Highway (MR51)	Between Braidwood and Batemans Bay from first day of November to last day of February (inclusive)
Princes Highway (HW1)	From Tomerong to Bendalong Road after 8-00 am
Great Western Highway (HW5)	From Nepean River at Emu Plains to Little Hartley after 8.30 am
Barton Highway (HW15)	Between the Hume Highway and the ACT border after 4-00 pm Sundays or state-wide public holidays
Lachlan Valley Way (MR56)	Between the Hume Highway north west of Yass and Forbes after 4-00 pm Sundays or state-wide holidays

## 2.6 Public holiday periods (including 23 December to 3 January)

A vehicle that exceeds 2.5 metres in width or 22 metres in length is not permitted to travel between sunrise and sunset during **public holiday periods** (including 23 December of one year to 3 January of the following year inclusive) on the following roads:

Travel Restriction applies to
Pacific Highway – from Heatherbrae to Queensland border
Princes Highway – from South Kiama to Victorian border
Hume Highway – from Picton Road to Victorian border
Great Western Highway – from Nepean River to Bathurst

New England Highway – from Weakleys Drive to Queensland border
Golden Highway – from New England Highway to Dubbo
Mitchell Highway – from Bathurst to Dubbo
Castlereagh Highway – from Marrangaroo to Gilgandra
Kamilaroi Highway – from Willow Tree to Narrabri
Newell Highway – from Tocomwal to Goondiwindi
Mid Western Highway – from Bathurst to Marsden
Sturt Highway – from Lower Tarcutta to Narrandera
Riverina Highway – from Bethanga to Finley
Monaro Highway – from ACT border to Victorian border near Rockton
Snowy Mountains Highway – from Bega to the Hume Highway
Oxley Highway – from Port Macquarie to Coonabarabran
Gwydir Highway – from South Grafton to Moree
Bruxner Highway – from Ballina to Boggabilla
Gold Coast Highway – from Tweed Interchange to Coolangatta
Illawarra Highway – from Albion Park to the Hume Highway
Federal Highway – from Hume Highway to ACT border
Barton Highway – from Hume Highway to ACT border
Burley Griffin Way (MR84) between the Hume Highway west of Bowning and the Irrigation Way (MR80) at Yoogali east of Griffith
Kidman Way (MR321 + MR80) between the Newell Highway 16km north of Jerilderie and the Mid Western Highway at Goolgowi
Lachlan Valley Way (MR56) between the Newell Highway at Forbes and its intersection with the Hume Highway northwest of Yass
Kings Highway (MR51) between Braidwood and Batemans Bay
Olympic Highway (MR78) between the Hume Highway north of Albury, and Cowra

**Note:** A public holiday period means a period of three or more consecutive days covering a NSW public holiday, as published in the NSW Government Gazette, and adjacent weekend days (for example Easter and every long weekend); or the period between 23 December and 3 January of the following year (inclusive).

## 2.7 Limited Access Locations and Zones – NSW Regional Zone

- (a) Notwithstanding the dimension limits set out in the Notice, travel on or through a Limited Access Location is not permitted if the vehicle exceeds one or more of the dimension limits which applies to a Limited Access Location as set out in this Part.
- (b) A vehicle must comply with any access condition that applies to a Limited Access Location as set out in this Part.
- (c) A vehicle that exceeds a dimension limit set out in this Part must apply for and obtain a specific permit before travelling on or in any of the following Limited Access Locations in the NSW Regional Zone.
- (d) Where a dimension limit states Not Applicable (N/A) the dimension limit set out in the Notice is the applicable dimension.

### 2.7.1 Limited Access Locations: Northern Ranges & North Coast NSW

Location / Road	Dimension Limit (metres)			Location Restriction and Condition of Access
	Width	Height	Length	
Bruxner Highway between Drake and Tenterfield.	2.5	N/A	19.0	
Coramba Road (RR120) between Dorrigo and Coramba.	2.5	N/A	19.0	
Waterfall Way between Church Street Bellingen and Maynards Plains Road Dorrigo.	2.5	N/A	19.0	
Ebor to Grafton Road (RR74) between Tyringham and Nymboida.	2.5	N/A	19.0	
Gwydir Highway from Camp Creek (Peter Elks Bridge) west to Glen Elgin Prison Farm entrance.	3.0	N/A	25.0	
Oxley Highway from Ralfes Creek bridge west to Yarrowitch.	2.5	N/A	19.0	
Tomewin Road (RR143) from Murwillumbah to the Queensland border.	2.5	N/A	19.0	



**2.7.2 Limited Access Location: Central NSW**

Location / Road	Dimension Limit (metres)			Location Restriction and Condition of Access
	Width	Height	Length	
Crookwell to Trunkey Creek (Binda Road MR54) between Abercrombie Caves and Tuena.	2.5	N/A	19.0	
Abercrombie Road (Taralga to Goulburn Road RR256) for 5 km north and south of Abercrombie Bridge.	2.5	N/A	19.0	
Bells Line of Road (MR184) from Hermitage Road at Bellbird Hill to the Great Western Highway at Mount Victoria. (Darling Causeway is part of this road).	2.9	N/A	19.0	
The Chifley Road (MR516) from Bells Line of Road at Bell to the Great Western Highway at Bowenfels.	2.5	N/A	19.0	
Hawkesbury Road (MR570) between the lookout near Roberts Parade and north to the Blue Mountains City Council boundary.	2.5	N/A	12.5	
Jenolan Caves Road (RR253) from 10km north of Jenolan Caves to 10km west of Jenolan Caves.	2.5	4.3	12.5	
Putty Road (MR503) from East Kurrajong Road to Milbrodale School.	2.5	4.3	19.0	
Paytens Bridge over Lachlan River near Bandon.	2.5	4.3	19.0	

**2.7.3 Limited Access Location: Hunter and Central Coast**

Location / Road	Dimension Limit (metres)			Condition of access
	Width	Height	Length	
Edderton Road between Denman Road and Golden Highway – excepting an agricultural vehicle accessing a property located on Edderton Road.	2.5	N/A	25.0	

**2.7.4 Limited Access Location: South Western and Southern NSW**

Location / Road	Dimension Limit (metres)			Location Restriction and Condition of Access
	Width	Height	Length	
Burley Griffin Way between Binalong and Stockinbingal.	3.5	N/A	N/A	If wider than 2.5m contact Police before travel. See Part 3 for NSW Police contact details
Gocup Road between Gundagai and Tumut.	3.5	N/A	N/A	If wider than 2.5m contact Police before travel. See Part 3 for NSW Police contact details
Grahamstown Road between Tumblong and Mt Horeb.	3.5	N/A	N/A	If wider than 2.5m contact Police before travel. See Part 3 for NSW Police contact details
Snowy Mountains Highway from Tumut Plains Road Tumut to Kosciusko Road Cooma.	2.5	N/A	19.0	Contact Police for escort before travel. See Part 3 for NSW Police contact details
Echuca Bridge on Cobb Highway between Moama and Echuca.	2.5	N/A	N/A	Mass restricted bridge. Time restrictions apply Monday to Saturday, refer to paragraph 2.3

**2.7.5 Limited Access Location: Southern Ranges and South Coast NSW**

Location / Road	Dimension Limit (metres)			Location Restriction and Condition of Access
	Width	Height	Length	
Illawarra Highway (HW25) from the Broughton Avenue roundabout near Tullimbar westward to Jamberoo Mountain Road near Robertson.	2.5	N/A	19.0	
Moss Vale Road (MR261) between Barfield Road Cambewarra to Fitzroy Falls.	2.5	N/A	19.0	If wider than 2.5m contact Police before travel. See Part 3 for NSW Police contact details  Police escort required if wider than 3.0m
Moss Vale Road (RR261) at Fitzroy Falls.	2.5	4.6	19.0	

Kangaroo Valley Road between Berry and Moss Vale Road.	2.5	N/A	19.0	If wider than 2.5m contact Police escort before travel. See Part 3 for NSW Police contact details  Police escort required if wider than 3.0m
Hampden Bridge in Kangaroo Valley.	2.5	N/A	19.0	Mass restricted bridge
Mount Keira Road at Mount Keira between Harry Graham Drive and Gipps Road.	2.5	4.3	12.5	
Kings Highway (MR51) at Clyde Mountain.	2.5	N/A	19.0	
Snowy Mountains Highway from the top of Brown Mountain to Nunnock River.	2.5	N/A	19.0	
Araluen Road from Majors Creek to Kiora.	2.5	N/A	19.0	
Princes Highway between Poplar Street rest area and Belmore Street at Bega.	3.0	N/A	25.0	If wider than 3.0m contact Police before travel. See Part 3 for NSW Police contact details
Princes Highway at Clyde River bridge at Batemans Bay.	3.2	N/A	N/A	Contact Police before travel, one Pilot required if between 3.2m and 3.5m. See Part 3 for NSW Police contact details
Princes Highway at Narooma bridge between Dalmeny Drive and Riverside Drive.	3.0	4.5	N/A	If wider than 3.0m or higher than 4.4m contact Police before travel. See Part 3 for NSW Police contact details

## 2.8 NSW Regional Zone – Bridge Mass Restrictions

### 2.8.1 Hunter Region

Bridge Number and Name	Description
BN1461 Gostwyck Bridge	over Paterson River, Dungog Road near Martins Creek
BN1472 Coorei Bridge	over Williams River, Stroud Hill Road Dungog
BN2082 Barrington Bridge	over Barrington River, Thunderbolts Way Barrington
BN1535 Vacy Bridge	over Paterson River, Tocal Road Vacy

BN1481 Morpeth Bridge	over Hunter River, Phoenix Park Road Morpeth
BN1780 Luskintyre Bridge	over Hunter River, Luskintyre Road Luskintyre
BN1683 Dunmore Bridge	over Paterson River, Paterson Road Woodville.
BN1784 Glennies Creek Bridge	over Glennies Creek, Middle Falbrook Road Middle Falbrook
BN1557 Kayuga Bridge	over Hunter River, Kayuga Road Muswellbrook
BN3379 Fitzgerald Bridge	over Hunter River, southbound New England Highway Aberdeen
BN1527 Beckers Bridge	over Webbers Creek, Gresford Road Glendon Brook
BN1737 Bulga Bridge	over Wollombi Brook, Putty Road Bulga
BN1661 Elderslie Bridge	over Hunter River, Elderslie Road Elderslie
BN1374 Barch Bridge	Industrial Railway 11.02km south of Hexham at Tighes Hill
BN1477 Monkerai Bridge	over Karuah River, Local Road
BN1752 O'Johnston Bridge	over Williams River at Clarencetown
BN1800 Martin Bridge	over Manning River, Taree

### 2.8.2 Northern Region

Bridge Number and Name	Description
BN2266 Tabulam Bridge	over Clarence River, Bruxner Highway Tabulam
BN2462 Glebe Bridge	over Richmond River, Dawson Street Coraki
BN2531	bridge over Sportsmans Creek, Bridge Street Lawrence
BN2537 McFarlane Bridge	over Clarence River, Lawrence Road Maclean
BN2680 Briner Bridge	over Upper Coldstream River, east of Ulmarra
BN2676 Bawdens Bridge	over Orara River, Old Glen Innes Road Chambigne
BN2581 Korns Bridge	over Rous River, Numinbah Road Crystal Creek
BN2594 Colemans Bridge	over Leycester Creek, Union Street Lismore
BN2681	bridge over Orara River, Sherwood Creek Road Glenreagh
BN2948 Bingara Bridge	over Halls Creek, Fossickers Way North Bingara
BN2949 Bingara Bridge	over Gwydir River, Fossickers Way North Bingara

BN3655 Namoi River Bridge	over Namoi River, Fossickers Way Manilla
BN3137 Bengalla Bridge	over Dumaresq River, near Queensland border Yetman
BN3140 Fladbury Bridge	over Severn River, Emmaville Road Glen Innes
BN3763 Bundarra Bridge	over Gwydir River, Thunderbolts Way Bundarra
BN4050 Cohens Bridge	over Namoi River, Kelvin Road Gunnedah.
BN2261	bridge on SH16 Deep Creek 32.87km west of Casino
BN3142 Wyalabah Bridge	over Old Grafton Road, Mann River near Newtown Boyd
BN3412 Goonoo Bridge	on SH09 Swamp Creek near Goonoo
BN3656	bridge on SR63 Manilla River near upper Manilla 12.9km north of Manilla

### 2.8.3 Western Region

Bridge Number and Name	Description
BN4100 Lignum Bridge	over Lignum Creek, Mid Western Highway east of Marsden – use side track
BN4285 Iron Bridge	over Lachlan River, Cowra Road Forbes
BN1015 Abercrombie Bridge	over Abercrombie River, 67 km north of Crookwell
BN4659 Paytens Bridge	over Lachlan River, at Colletts Crossing
BN1185 Wallaby Rocks Bridge	over Turon River, Hill End Road west of Sofala
BN1304 Beryl Bridge	over Wialdra Creek, Spring Ridge Road north west of Gulgong
BN4469 Holman Bridge	over Lachlan River, at Gooloogong on Grenfell – Canowindra Road
BN4645 Rawsonville Bridge	over Macquarie River, North Minore Road Minore
BN4658 Waroo Bridge	over Lachlan River, Hodges Road west of Warroo
BN4660 Scabbing Flat Bridge	over Macquarie River, Ponto Road Geurie
BN3970 Iron Bridge	over Namoi River, Boggabri to Manilla Road north of Boggabri
BN1259	bridge over Railway at Clarence, 13.35km east of Lithgow
BN1302	bridge over Cox's River west of Bowenfels McKane's Bridge
BN4516	bridge over Belubula River at Canowindra Flood Channel

### 2.8.4 Southern Region

Bridge Number and Name	Description
BN6396 James Park Bridge	over Crookwell River, Binda Road north west of Crookwell
BN6675 Lansdowne Bridge	over Mulwaree Ponds, Bungonia Road Goulburn
BN6237 New Buildings Bridge	over Towamba River, New Buildings Road New Buildings
BN6129 Crankies Plain Bridge	over Coolumbooka River, Cathcart Road Bombala
BN875 Hampden Bridge	over Kangaroo River, Moss Vale – Nowra Road, Kangaroo Valley

BN965 Picton Victoria Bridge	Timber Bridge over Stonequarry Creek
BN6168	bridge over Wallaga Lake, Bermagui – Tathra Road Wallaga Lake
BN6506 Charleyong Bridge	over Mongarlowe River, Nerriga Road Charleyong
BN6028	bridge over Bemboka River, Moran's Crossing
BN6235 Snowy River Bridge	over the Snowy River at Dalgety Buckley's Crossing
BN6677 Mummel Bridge	over Wollondilly Creek at Mummel
BN6678 Truss Bridge	over Wollondilly River at Goulburn Rossis Crossing

### 2.8.5 South Western Region

Bridge Number and Name	Description
BN5149 Abbotsford Bridge	over Murray River, Silver City Highway at Curlwaa
BN3244 Tooleybuc Bridge	over Murray River, Kyalite Road at Tooleybuc
BN3377 Nyah Bridge	over Murray River, Nyah Road at Nyah
BN3375 Gonn Crossing	over Murray River, Murrabit Road at Gonn Crossing
BN3215 Swan Hill Bridge	over Murray River, McCallum Street at Swan Hill
BN3256 Koondrook Bridge	over Murray River, Thule Street at Barham
BN3184 Echuca Bridge	over Murray River, Cobb Highway Echuca – Moama
BN5819 Mulwala Bridge	over Murray River, Yarrawonga Road at Mulwala
BN5575 Bethanga Bridge	over Murray River, Riverina Highway at Hume Weir
BN5947 Towong Bridge	over Murray River, Towong Road at Towong
BN5945 Indi Bridge	over Murray River, Indi Road at Indi
BN5944 Goldsworthy Bridge	over Murray River, Indi Road at Biggara
BN6637 Prince Alfred Bridge	over Murrumbidgee River at Gundagai
BN3220 Jacksons Bridge	over Lachlan River, Mossiel Road Hillston
BN6633 Wee Jasper Bridge	over Goodradigbee River, Tumut – Yass Road Wee Jasper
BN3315 Coonamit Bridge	over Wakool River, Moulamein Road Swan Hill
BN3248 Carrathool Bridge	over Murrumbidgee River, south of Carrathool

BN3235 Gee Gee Approach Bridge	over Wakool River North, Swan Hill – Barham Road Weetuppa
BN3237 Gee Gee Bridge	over Wakool River North, Swan Hill – Barham Road Weetuppa
BN3182	bridge over Mulwala Canal 20km east of Deniliquin Sandhills Crossing
BN3183	bridge over Mulwala Canal 7.7km east of Deniliquin
BN3188	bridge over Mulwala Canal 3.7km south of Deniliquin
BN5184 Robinvale Bridge No. 3	over Murray River approach
BN5664	bridge over Irrigation Canal, main canal 3km west of Narrandera
BN5695 John Ford Bridge	over Murray River at Corowa (MR86)
BN5909 Mundowry Bridge	over Murrumbidgee River 8.3km north of Collingullie
BN6432	bridge over Connaughtmans Creek at Wallendbeen

### 3. NSW Police contact details

In any case where access to a location is conditional on contacting Police the following contact details are to be used. Contact must be made with the NSW Police Traffic and Highway Patrol Command.

Contact with a locally based police officer or police station is not sufficient for compliance with this requirement.

#### NSW Police Traffic and Highway Patrol Command contact details:

Telephone	Email
(02) 8882 1219	trafficosom@police.nsw.gov.au



***Road Transport (General) Act 2005*****Class 1 Special Purpose Vehicle (Amendment) Notice 2013**

I, PETER WELLS, Director, Customer and Compliance, Roads and Maritime Services, pursuant to clause 12 of the Road Transport (Mass, Loading and Access) Regulation 2005 hereby amend the Class 1 Special Purpose Vehicle Notice 2012 that was published on 19 October 2012 in the *New South Wales Government Gazette* No. 108 at pages 4377 to 4417 as set out in the Schedule of this Notice.

PETER WELLS  
Director, Customer and Compliance  
Roads and Maritime Services

---

**SCHEDULE**

The Class 1 Special Purpose Vehicle Notice 2012 that was published on 19 October 2012 in the *New South Wales Government Gazette* No. 108 at pages 4377 to 4417 remains in force subject to the following amendments:

- [1] Delete **Appendix 2 – Approved Travel Times, Zones and Travel Conditions** in its entirety.
- [2] Insert the following:

***Class 1 Special Purpose Vehicle Notice 2012***  
***APPENDIX 2 - Approved Routes and Travel***  
***Restrictions***

Vehicles operating under the Class 1 Special Purpose Vehicle Notice 2012 (the Notice) may operate in the NSW Urban Zone and the NSW Regional Zone subject to the conditions set out in the Notice and any travel condition or restriction that applies in a Zone as set out in this Appendix.

**Part 1 - NSW Urban Zone**

For the purposes of this Part, the NSW Urban Zone is defined as the area bounded by and including the named roads,

- the Pacific Ocean and the North Channel of the Hunter River, then north from Stockton bridge along
- Nelson Bay Road (MR108) to Williamtown, then west along
- Cabbage Tree Road (MR302) to Masonite Road near Tomago, then along
- Masonite Road to the Pacific Highway (HW10) at Heatherbrae, then south along the
- Pacific Highway (HW10) to Hexham, then west along the
- New England Highway (HW9) to Weakleys Drive Thornton, then south along
- Weakleys Drive to the F3 Sydney Newcastle Freeway at Beresfield, then along the

- F3 Sydney Newcastle Freeway to the Hawkesbury River bridge, then along the
- Hawkesbury River and the Nepean River to Cobbity, then a line drawn south from
- Cobbity to Picton, then via
- Picton Road and Mount Ousley Road (MR95) to the start of the F6 Southern Freeway at Mount Ousley, then via the
- F6 Southern Freeway to the Princes Highway at West Wollongong, then the
- Princes Highway and Illawarra Highway to Albion Park with a branch west on West Dapto Road to Tubemakers, then
- Tongarra Road to the Princes Highway, then
- Princes Highway south to the intersection of South Kiama Drive at Kiama Heights,

## 1.1 Travel Restrictions in the NSW Urban Zone

A vehicle operating under this Class 1 Special Purpose Vehicle Notice 2012 is permitted to operate in the NSW Urban Zone, subject to the travel conditions set out in this Part.

### 1.1.1 Clearway and transit lane travel

A vehicle must not travel in a Clearway or Transit Lane between the hours of 6.00 am and 10.00 am and between the hours of 3.00 pm and 7.00 pm.

**Note:** *Clearway and transit lane time restrictions can apply to just one side of the road or to both sides. Check prior to travel.*

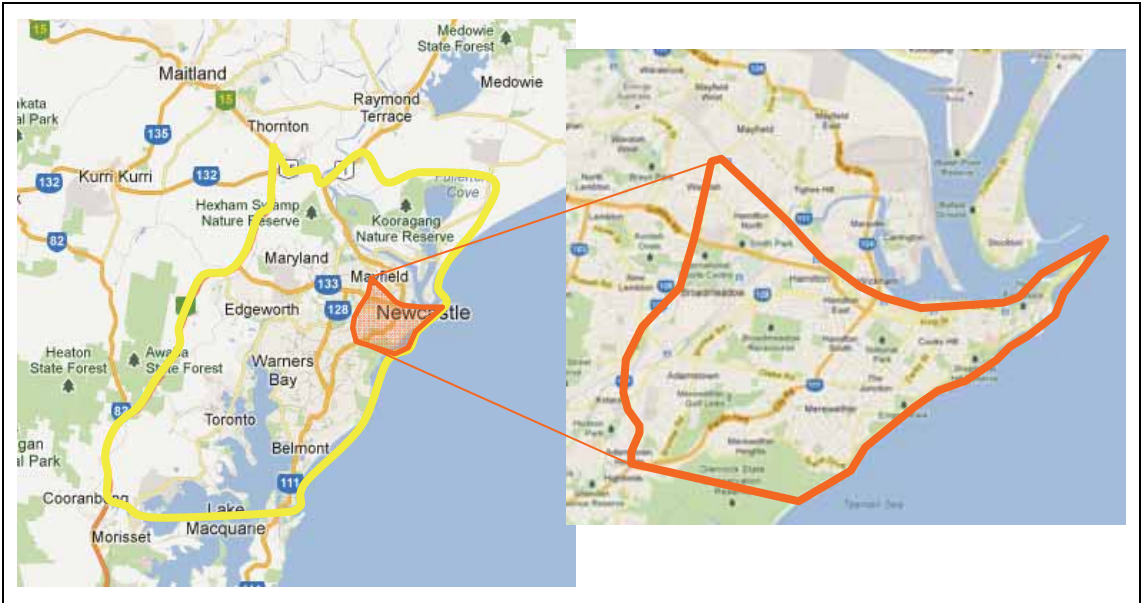
### 1.1.2 Peak hour travel

A vehicle must not travel on any classified State Road within the NSW Urban Zone between Monday and Friday (except on a state-wide public holiday) between the hours of 7.00 am and 9.00 am and between 4.00 pm and 6.00 pm.

### 1.1.3 Peak hour travel – Newcastle Outer Zone

- (a) Despite Clause 1.1.2, vehicles not exceeding 3.2 metres in width may operate in the Newcastle Outer Zone during peak times. Vehicles exceeding 3.2 metres in width must not travel within the Newcastle Outer Zone on any classified State Road from Monday to Friday (except on a Statewide public holiday) between 7.00 am and 9.00 am or between 4.00 pm and 6.00 pm.
- (b) For the purposes of this Clause 1.1.3, the Newcastle Outer Zone is defined as the area bounded by and including:
- A line drawn from the Pacific Ocean at Glenrock Lagoon to the intersection of Pacific Highway and Northcott Drive (MR326),
  - Northcott Drive, Bridges Road, Turton Road, Hanbury Street (MR 326),
  - along the northern railway line to Watt Street and the Hunter River
  - the Pacific Ocean and the North Channel of the Hunter River, then north from Stockton bridge along
  - Nelson Bay Road (MR108) to Williamtown, then west along
  - Cabbage Tree Road (MR302) to Masonite Road near Tomago, then along
  - Masonite Road to the Pacific Highway (HW10) at Heatherbrae, then south along the
  - Pacific Highway (HW10) to Hexham, then west along the
  - New England Highway (HW9) to Weakleys Drive Thornton,
  - Weakleys Drive to the F3 Sydney Newcastle Freeway at Beresfield, then south along
  - F3 Sydney Newcastle Freeway, through the intersection of the F3 Sydney Newcastle Freeway and Palmers Road, to the crossing of MR217 at Dora Creek
  - then Dora Creek and Lake Macquarie to the Pacific Ocean crossing the Pacific Highway at Swansea Bridge.

**Note:** The Newcastle Outer Zone is the area marked in yellow, excluding the Newcastle Inner Zone marked in orange.



1.1.4 Night travel

Night travel is permitted in the NSW Urban Zone subject to the following conditions:

- (a) Travel between sunset and sunrise is permitted for:
  - (i) A mobile crane that is not wider than 3.1 metres or not longer than 14.5 metres; and
  - (ii) Any other special purpose vehicle that does not exceed 2.5 metres in width or 22 metres in length
- (b) Travel between midnight and sunrise is permitted for:
  - (i) A mobile crane that exceeds 3.1 metres in width or 14.5 metres in length.
  - (ii) A special purpose vehicle or special purpose vehicle combination that exceeds 2.5 metres in width or 22 metres in length.

**Note:** Vehicles covered by paragraph 1.1.4(b) must operate with at least one pilot vehicle for night travel in accordance with the pilot vehicle requirements as set out in Appendix 1 of this Notice.

1.1.5 Sundays and public holidays

Travel is not permitted after 4.00 pm on **Sundays or state-wide public holidays** on the following roads:

Road or area subject to restriction
Hume Highway between the Picton Road interchange and the M7 and M5 interchange at Prestons
Western Motorway (M4) between the Nepean River at Emu Plains and Prospect
F3 Sydney Newcastle Freeway between the Hawkesbury River and the Central Coast Highway interchange at Kariong

### 1.1.6 Public holiday periods (including 23 December to 3 January)

Travel is not permitted between sunrise and sunset during **public holiday periods** (including 23 December in one year to 3 January of the following year inclusive) on the following roads:

Road or area subject to restriction
Princes Highway – from Broadway to South Kiama
Hume Highway – from Parramatta Road to Picton Road interchange
Pacific Highway – from F1 Warringah Freeway North Sydney to Masonite Road Heatherbrae
New England Highway – from Hexham Bridge to Weakleys Drive
Central Coast Highway – from F3 Sydney Newcastle Freeway at Kariong to Pacific Highway Doyalson
Newcastle Bypass – from Pacific Highway Windale to Pacific Highway Sandgate
Cumberland Highway – from Hume Highway Liverpool to Pacific Highway Wahroonga
Great Western Highway – from Broadway to Nepean River Emu Plains
F1 Warringah Freeway – from Sydney Harbour Bridge to Willoughby Road Naremburn
M2 Hills Motorway – from North Ryde to Seven Hills
F3 Sydney Newcastle Freeway – from Wahroonga to Beresfield
M4 Western Motorway – from Concord Road to Nepean River Leonay
F5 South Western Freeway – from Kyeemagh to Prestons
F6 Southern Freeway – from Waterfall to Yallah
M7 Westlink – from Seven Hills to Prestons
Gore Hill Freeway – Naremburn to Lane Cove

**Note:** A public holiday period means a period of three or more consecutive days covering a NSW public holiday as published in the NSW Government Gazette, and adjacent weekend days (for example Easter and every long weekend); or the period between 23 December in one year and 3 January in the following year (inclusive).

## 1.2 Limited Access Locations and Zones – NSW Urban Zone

- (a) Notwithstanding the dimension limits set out in the Notice travel on or through a Limited Access Location is not permitted if the vehicle exceeds one or more of the limits that applies to a Limited Access Location as set out in this Part.
- (b) A vehicle must comply with any access condition that applies to a Limited Access Location as set out in this Part.
- (c) A vehicle which exceeds one or more of the stated dimension limits must apply for and obtain a specific permit before travelling on or in any of the following Limited Access Locations in the NSW Urban Zone.
- (d) Where a dimension limit states Not Applicable (N/A) the dimension limit set out in the Notice is the applicable dimension.

### 1.2.1 Limited Access Zone: Sydney & Inner Suburbs

For the purposes of this part the **Sydney CBD Zone** is the area bounded by and including George Street from Railway Square to Hay Street, Hay Street from George Street to Sussex Street, Sussex Street from Hay Street to Erskine Street, Erskine Street from Sussex Street to Kent Street, Kent Street from Erskine Street to as far north as Jamison Street, then a line drawn to Jamison Street and along Jamison Street to York Street, York Street from Jamison Street to Grosvenor Street, Grosvenor Street from York Street to George Street, George Street from Grosvenor Street to Alfred Street, Alfred Street from George Street to Circular Quay East, Circular Quay East from Alfred Street to Macquarie Street, Macquarie Street from Circular Quay East to Prince Albert Road, Prince Albert Road from Macquarie Street to College Street, College Street from Prince Albert Road to Wentworth Avenue, Wentworth Avenue from College Street to Elizabeth Street, Elizabeth Street from Wentworth Avenue to Hay Street, Hay Street from Elizabeth Street to Pitt Street, Pitt Street from Hay Street to George Street at Railway Square.

#### Sydney CBD Zone



### 1.2.2 Limited Access Locations: Sydney CBD and Inner Suburbs

Location / Road	Dimension Limit (metres)			Location Restriction and Condition of Access
	Width	Height	Length	
Sydney CBD Zone*.	2.5	4.3	19	
Boundary Street Darlinghurst railway underpass (MR625).	3.5	4.0	N/A	Height limited railway underpass
Bradfield Highway (MR632) from the Southern Toll Plaza to Lavender Street.	2.5	4.3	19.0	
Brown Street Leichhardt (Tebbutt Street to Cook Street) (MR652).	2.5	4.3	19.0	
Cross City Tunnel from McLachlan Avenue Rushcutters Bay to Harbour Street at Darling Harbour.	2.5	4.3	19.0	
Cahill Expressway (MR592) from the Southern Toll Plaza to the Eastern Distributor toll road.	2.5	4.3	19.0	
Frederick Street Ashfield railway underpass (MR650).	3.0	4.0	N/A	Height limited railway underpass
Johnston Street Annandale railway underpass (MR655).	3.5	4.0	N/A	Height limited railway underpass
King Street Newtown (HW1) between Lord Street and Carillon Avenue*.	2.5	4.3	19.0	
M5 East Motorway (tunnel) between King Georges Road interchange Beverly Hills and General Holmes Drive Mascot.	2.5	4.3	19.0	
Raw Square Strathfield railway underpass (MR668).	3.5	3.9	N/A	Height limited railway underpass
(Old) Ryde Bridge (MR200) from Concord Road to Church Street.	N/A	4.5	N/A	
Sydney Harbour Bridge (MR632) from the Southern Toll Plaza to Lavender Street North Sydney*.	2.5	4.3	19.0	



Sydney Harbour Tunnel from F1 Warringah Freeway to the Cahill Expressway.	2.5	4.3	19.0	
Eastern Distributor from the Cahill Expressway to Baker Street, Kensington.	2.5	4.3	19.0	

*\* Rule 300-3 of the Road Rules 2008 also regulates the driving of long vehicles in the Sydney CBD and adjacent areas. This Notice does not provide exemption from its requirements. See [www.legislation.nsw.gov.au](http://www.legislation.nsw.gov.au) for Road Rules 2008.*

### 1.2.3 Limited Access Location: Sydney North

Location / Road	Dimension Limit (metres)			Location Restriction and Condition of Access
	Width	Height	Length	
Lane Cove Tunnel from the Pacific Highway to Lane Cove River at Lane Cove North.	2.5	4.3	25.0	
M2 Motorway and tunnel from the toll plaza at Macquarie Park to Beecroft Road (MR139).	2.5	4.3	25.0	
Berowra Waters Road (RR332) at Berowra Ferry.	2.5	4.3	12.5	
Boundary Street Roseville railway underpass (MR328).	3.5	4.1	N/A	Height limited railway underpass
Galston Road (MR161) at Galston Gorge between Montview Parade Hornsby Heights and Calderwood Road Galston.	2.5	4.3	7.5	
McCarrs Creek Road (MR174) from Church Point to Terrey Hills.	2.5	4.3	12.5	
Strathallen Avenue (MR599) at the suspension bridge (BN172), Northbridge.	3.0	4.3	N/A	Mass Restricted Bridge
Wisemans Ferry Road (RR225) from Berecree Road Mangrove Mountain to the Hawkesbury River Wisemans Ferry.	2.5	4.3	19.0	
Barrenjoey Road (MR164) at Bilgola Bends.	3.5	N/A	19.0	

### 1.2.4 Limited Access Location: Sydney South

Location / Road	Dimension Limit (metres)			Location Restriction and Condition of Access
	Width	Height	Length	
Heathcote Road (MR512) between New Illawarra Road Lucas Heights and the Princes Highway Heathcote.	2.5	N/A	19.0	
Lady Wakehurst Drive, Sir Bertram Stevens Drive, Audley Road and Farnell Avenue (MR393) between Bald Hill Lookout and the Princes Highway.	2.5	4.3	14.5	
McKell Avenue (MR393) from Waterfall to the Royal National Park.	2.5	4.3	14.5	
Princes Highway (HW1) on (old) Tom Ugly's Bridge (northbound).	3.5	4.3	19.0	Mass Restricted Bridge
Seven Ways Rockdale (MR169) between the Princes Highway and Watkin Street.	3.5	4.3	19.0	
Wollongong Road Arncliffe - railway underpass.	3.5	3.5	19.0	Narrow height limited railway underpass

### 1.2.5 Limited Access Location - Sydney West

For the purposes of this part the Parramatta **CBD Zone** is defined as the area bounded by and including Phillip Street from the intersection with Marsden Road to the intersection with Charles Street, Charles Street to the intersection with Macquarie Street, Macquarie Street to the intersection with Smith Street, Smith Street to the intersection with Darcy Street, Darcy Street to the intersection with Church Street, Church Street Mall to the intersection with Macquarie Street, Macquarie Street to the intersection with Marsden Street and Marsden Street to the intersection with Phillip Street. The zone also includes Fitzwilliam Street from the intersection with Wentworth Street to the intersection with Church Street and Argyle Street from the intersection with Church Street to the intersection with Fitzwilliam Street.

#### Parramatta CBD

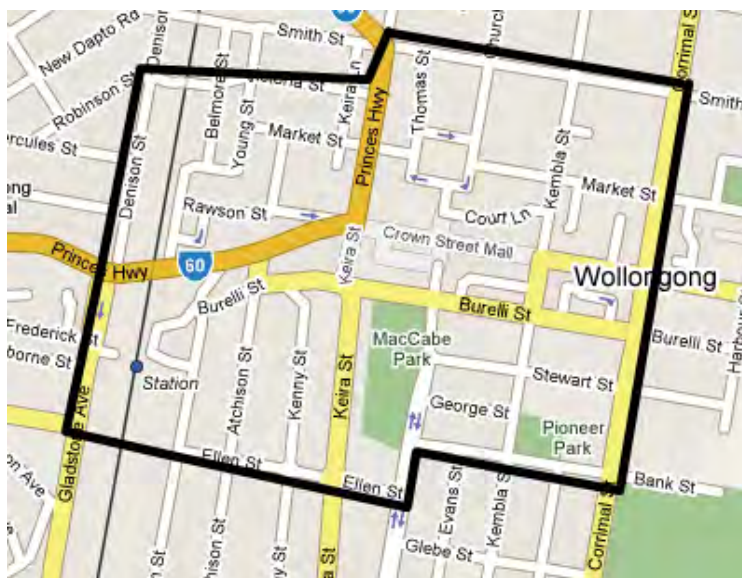




Location / Road	Dimension Limit (metres)			Location Restriction and Condition of Access
	Width	Height	Length	
Parramatta CBD Zone.	2.5	4.3	19.0	
Gasworks Bridge Parramatta.	2.5	N/A	N/A	Load limited bridge 30t gross
Macquarie Street underpass Windsor.	3.5	4.3	N/A	Railway underpass height limit 4.3m
Windsor Bridge, George Street Windsor.	2.5	4.3	22.0	Mass restricted bridge
Victoria Bridge over Nepean River at Penrith.	2.5	4.3	19.0	

### 1.2.6 Limited Access Location: Wollongong

For the purposes of this part the **Wollongong CBD Zone** is the area bounded by and including Smith Street from the intersection with Flinders Street to the intersection with Corrimal Street, the western side of Corrimal Street to the intersection with Bank Street, Bank Street to the intersection with Church Street, Church Street to the intersection with Ellen Street, and Ellen Street to the intersection with Auburn Street, then a straight line drawn from the intersection of Ellen Street and Auburn Street to the intersection of Rowland Avenue and Gladstone Avenue, Gladstone Avenue to the intersection with Crown Street, Crown Street and Denison Street to the intersection with Victoria Street, Victoria Street to the intersection with Keira Street, and Keira Street to the intersection with Smith Street.



Location / Road	Dimension Limit (metres)			Location Restriction and Condition of Access
	Width	Height	Length	
Wollongong CBD Zone.	2.5	4.3	19.0	
Broughton Pass (RR610) from Appin Road to Wilton Road.	2.5	4.3	19.0	
Bulli Pass (HW1) from Mount Ousley Road to Lawrence Hargrave Drive.	2.5	N/A	19.0	
Lawrence Hargrave Drive (MR185) from the Princes Highway at the foot of Bulli Pass via Thirroul, Austinmer, Clifton and Bald Hill to the Princes Highway south of Helensburgh.	2.5	4.3	19.0	

### 1.2.7 Limited Access Locations: Newcastle and Central Coast

Location / Road	Dimension Limit (metres)			Location Restriction and Condition of Access
	Width	Height	Length	
George Booth Drive (MR527) from the F3 Sydney Newcastle Freeway west to the Tasman Mine entrance.	2.5	N/A	19.0	
Henry Parry Drive Gosford (MR673) between York Street and Etna Street.	2.5	4.3	19.0	
Old Pacific Highway from the Hawkesbury River to Kariong.	3.0	N/A	19.0	
Woy Woy Bay Road (RR7751) from Woy Woy to Kariong.	2.5	N/A	19.0	

### 1.3 NSW Urban Zone - Bridge Mass Restrictions

A vehicle must not operate on the bridges set out in this Part unless the total mass of the vehicle does not exceed the lesser of:

- (a) the mass limits prescribed by Part 3 of Schedule 2 of the Road Transport (Mass, Loading and Access) Regulation 2005; or
- (b) the applicable total mass limit that applies to a bridge as set out in this Part; or
- (c) a mass limit imposed under section 28 of the Road Transport (General) Act 2005.

Bridge Number and Name	Description
BN226 Sydney Harbour Bridge	over Sydney Harbour on Bradfield Highway
BN24 Princes Highway Bridge	over railway at St Peter's Station
BN29 Tom Ugly's Bridge	northbound bridge on Princes Highway (HW1) across Georges River at Sylvania
BN143	bridge on MR393, over Flat Rock Creek No 2, Royal National Park
BN172 Suspension Bridge	over waterway on Strathallen Ave (MR599) at Northbridge
BN316	bridge over Duck Creek at Granville
BN333 Victoria Bridge	over Nepean River on Great Western Highway (HW5) at Penrith
BN339 Pacific Highway Bridge	over Railway at Cowan
BN360 Lennox Bridge	on Church Street, over Parramatta River at Parramatta
BN390 Galston Road Bridge	Pearces (Tunks) Creek at Galston
BN413 St Albans Bridge	over Macdonald River at St Albans
BN415 Windsor Bridge	over Hawkesbury River on Bridge Street (MR182) Windsor
BN1141	bridge over Railway at Bells Line of Road Bells
BN6447 Cleveland Street Bridge	over Railway at St Paul's Place
BN548	bridge over northern railway at Hornsby
BN8977 Willoughby Road Bridge	over Flat Rock Creek at Naremburn
BN856 on Lawrence Hargrave Drive	over Stanwell Creek, Stanwell Park

## NSW URBAN ZONE MAP

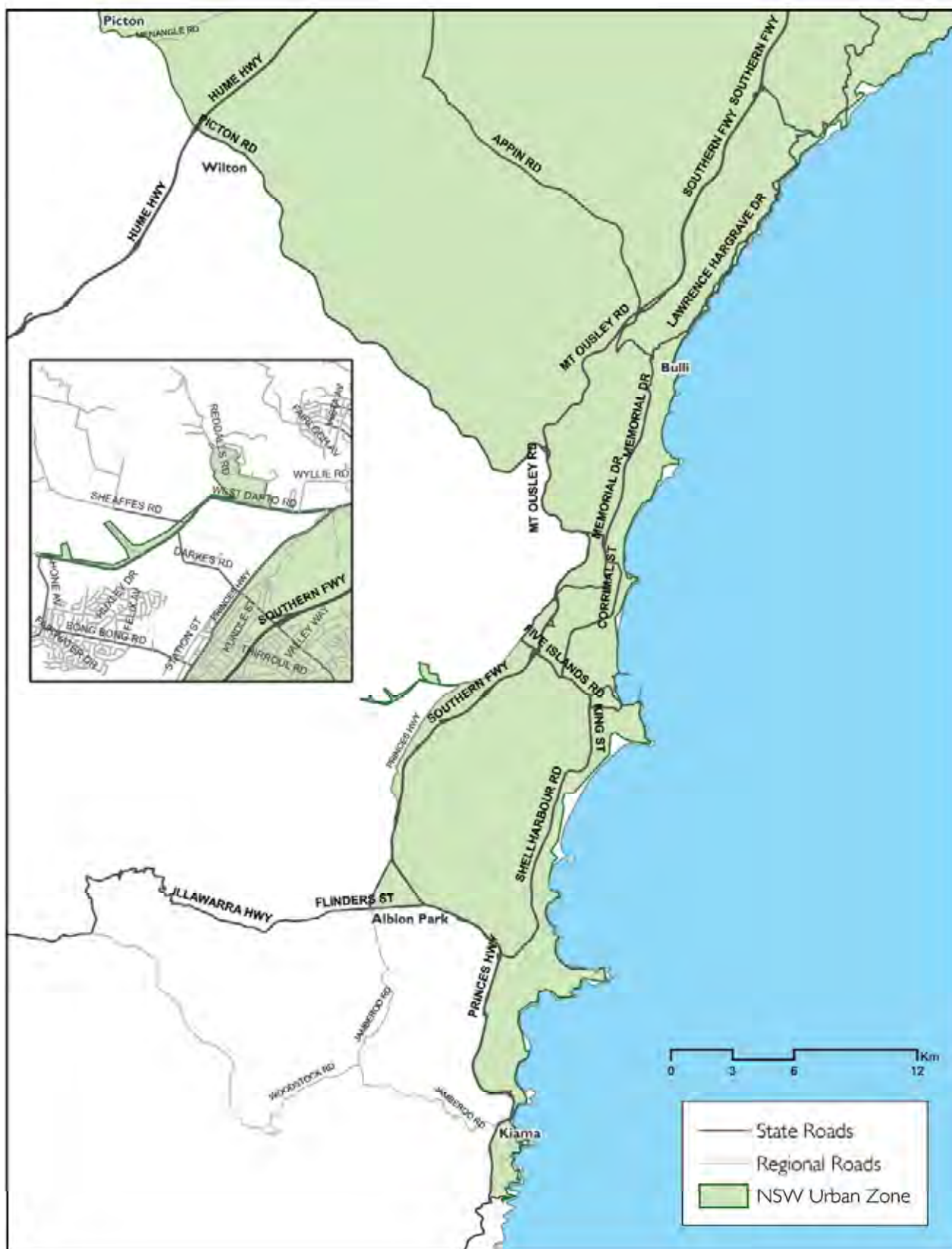






This map illustrates the NSW Urban Zone, which is shaded in light green. Major roads are depicted as solid black lines, while regional roads are shown as dashed lines. The map includes a legend in the bottom right corner identifying these road types. A scale bar at the bottom right indicates distances in kilometers (0, 5, 10, 20). The map shows the urban area extending from the Blue Mountains in the west to the Pacific Ocean in the east, with major roads like the M7 Westlink, M5 East, M2, and M1. Key locations such as Sydney, Parramatta, and the Blue Mountains are labeled. The map also shows the Murrumbidgee River and the Pacific Highway.

## NSW URBAN ZONE - WOLLONGONG



## Part 2 – NSW Regional Zone

- 2.1 For the purposes of this Part, the NSW Regional Zone is that part of the State of New South Wales that is not part of the area declared to be the NSW Urban Zone in Part 1 of this Appendix.
- 2.2 A vehicle may operate in the NSW Regional Zone subject to the travel conditions and restrictions as set out in this Part.
- 2.3 Week day and peak hour travel restrictions  
Except where otherwise stated, a vehicle that exceeds 2.5 metres in width and 22 metres in length must not travel on the below locations contrary to the travel conditions set out in the following table:

Location	Road or area	Travel not permitted
From Nepean River at Emu Plains to Katoomba	Great Western Highway	Monday – Friday 6-00 am to 9-00 am and 4-00 pm to 7-00 pm (except on state-wide public holidays)
Nowra at Shoalhaven Bridge (southbound).	Princes Highway	Monday – Saturday 8-00 am to 10-00 am; and Monday – Friday 3-00 pm to 6-00 pm (except on state-wide public holidays)
Moama Echuca Bridge	Cobb Highway	Monday – Friday 7.30 am to 9.30 am, and Noon to 1-00 pm, and 3-00 pm to 6-00 pm Saturday and Sunday 7.30 am to 9-00 am, and Noon to 1-00 pm
Macksville at Nambucca River Bridge	Pacific Highway	Monday – Saturday 7.30 am to 9.30 am; and Monday – Friday 3-00 pm to 6-00 pm (except on state-wide public holidays)
Coffs Harbour City between Stadium Drive and West Korora Road	Pacific Highway	Monday – Saturday 7.30 am to 9.30 am; and Monday – Friday 3-00 pm to 6-00 pm (except on state-wide public holidays)
Three Chain Road Lismore to Sneaths Road Wollongbar	Bruxner Highway	If wider than 3.2m Monday – Saturday 7.30 am to 9.30 am; and Monday – Friday 3-00 pm to 6-00 pm (except on state-wide public holidays)
Grafton Bridge over Clarence River between Grafton City and South Grafton	Summerland Way	Monday – Saturday 7.30 am to 9.30 am; and Monday – Friday 3-00 pm to 6-00 pm (except on state-wide public holidays)
Weakleys Drive to Rixs Creek Road (north of Singleton)	New England Highway	If wider than 3.2m Monday – Friday 5.30 am to 9.30 am; and Monday – Friday 3-00 pm to 6-00 pm (except on state-wide public holidays).



## 2.4 Night travel

Night travel is permitted in the NSW Regional Zone subject following conditions

2.4.1 Travel between sunset and sunrise is permitted for:

- (i) A mobile crane that does not exceed 3.1 metres in width or 14.5 metres in length; or
- (ii) Any other special purpose vehicle or special purpose vehicle combination that does not exceed 2.5 metres or 22 metres in length.

2.4.2 Travel between midnight and sunrise is permitted for the following vehicles on the roads and areas set out in the table below:

- (i) A mobile crane that exceeds 3.1 metres in width or 14.5 metres in length, or
- (ii) A special purpose vehicle or special purpose vehicle combination that exceeds 2.5 metres in width or 22 metres in length

**Note:** A vehicle to which paragraph 2.4.2 applies must operate with at least one pilot vehicle in accordance with the pilot and escort vehicle requirements as set out in Appendix 1 of this Notice.

Road or area	Night Travel Permitted from midnight to sunrise
Hume Highway (HW2)	Between Picton Road interchange and the Victorian border only on those sections of the Highway that are dual carriageway divided road and not subject to roadwork, and including an access road to any service area immediately adjacent to the Highway
Pacific Highway (HW10)	Between Raymond Terrace and the Queensland border only on those sections of the Highway that are dual carriageway divided road and not subject to roadwork and including the undivided carriageway through the township of Bulahdelah and an access road to any service area immediately adjacent to the Highway
Princes Highway (HW1)	From 200m south of Pepper Road (the Log Cabin) near Tomerong north to the boundary of the NSW Urban Zone at South Kiama Drive, Kiama Heights. Vehicles wider than 3.5 metres must not travel in the daytime on weekdays between Gerringong and Berry
Great Western Highway (HW5)	Between Nepean River at Emu Plains and Bowenfels
Federal Highway (HW3)	Between the intersection at the Hume Highway and the Australian Capital Territory (ACT) border south of Sutton
F3 Sydney Newcastle Freeway	Between the Hawkesbury River and John Renshaw Drive (MR588) near Beresfield
John Renshaw Drive (MR588)	Between the F3 Sydney Newcastle Freeway (F3) and the New England Highway at Beresfield
Weakleys	Between the F3 Sydney Newcastle Freeway and New England Highway

Drive	
New England Highway (HW9)	Between Weakleys Drive at Beresfield and Thomas Mitchell Drive (for northbound travel) or Muscle Creek Road (for southbound travel) south of Muswellbrook

**Note:** Permitted hours for night travel apply all year and are not affected by daytime travel restrictions for weekends, state-wide public holidays and public holiday periods.

## 2.5 Weekends and state-wide public holidays

2.5.1 A vehicle that exceeds 2.5 metres in width or 22 metres in length is not permitted to travel between sunrise and sunset on **weekends or state-wide public holidays** on the following roads:

Road or area	Travel Restriction applies
Burley Griffin Way (MR84)	Between the Hume Highway west of Bowning and the Irrigation Way (MR80) at Yoogali east of Griffith
Snowy Mountains Highway (HW4)	Between Tumut and Cooma during the official snow season from the Queens Birthday weekend in June and the Labour Day weekend in October (inclusive)
Kings Highway (MR51)	Between Braidwood and Batemans Bay from first day of November to last day of February (inclusive)
Princes Highway (HW1)	From Tomerong to Bendalong Road after 8-00 am
Great Western Highway (HW5)	From Nepean River at Emu Plains to Little Hartley after 8.30 am
Barton Highway (HW15)	Between the Hume Highway and the ACT border after 4-00 pm Sundays or state-wide public holidays
Lachlan Valley Way (MR56)	Between the Hume Highway north west of Yass and Forbes after 4-00 pm Sundays or state-wide holidays

## 2.6 Public holiday periods (including 23 December to 3 January)

A vehicle that exceeds 2.5 metres in width or 22 metres in length is not permitted to travel between sunrise and sunset during **public holiday periods** (including 23 December of one year to 3 January of the following year inclusive) on the following roads:

Travel Restriction applies to
Pacific Highway – from Heatherbrae to Queensland border
Princes Highway – from South Kiama to Victorian border
Hume Highway – from Picton Road to Victorian border

Great Western Highway – from Nepean River to Bathurst
New England Highway – from Weakleys Drive to Queensland border
Golden Highway – from New England Highway to Dubbo
Mitchell Highway – from Bathurst to Dubbo
Castlereagh Highway – from Marrangaroo to Gilgandra
Kamilaroi Highway – from Willow Tree to Narrabri
Newell Highway – from Tocumwal to Goondiwindi
Mid Western Highway – from Bathurst to Marsden
Sturt Highway – from Lower Tarcutta to Narrandera
Riverina Highway – from Bethanga to Finley
Monaro Highway – from ACT border to Victorian border near Rockton
Snowy Mountains Highway – from Bega to the Hume Highway
Oxley Highway – from Port Macquarie to Coonabarabran
Gwydir Highway – from South Grafton to Moree
Bruxner Highway – from Ballina to Boggabilla
Gold Coast Highway – from Tweed Interchange to Coolangatta
Illawarra Highway – from Albion Park to the Hume Highway
Federal Highway – from Hume Highway to ACT border
Barton Highway – from Hume Highway to ACT border
Burley Griffin Way (MR84) between the Hume Highway west of Bowning and the Irrigation Way (MR80) at Yoogali east of Griffith
Kidman Way (MR321 + MR80) between the Newell Highway 16km north of Jerilderie and the Mid Western Highway at Goolgowi
Lachlan Valley Way (MR56) between the Newell Highway at Forbes and its intersection with the Hume Highway northwest of Yass
Kings Highway (MR51) between Braidwood and Batemans Bay

Olympic Highway (MR78) between the Hume Highway north of Albury, and Cowra

**Note:** A public holiday period means a period of three or more consecutive days covering a NSW public holiday, as published in the NSW Government Gazette, and adjacent weekend days (for example Easter and every long weekend); or the period between 23 December and 3 January of the following year (inclusive).

## 2.7 Limited Access Locations and Zones – NSW Regional Zone

- (a) Notwithstanding the dimension limits set out in the Notice, travel on or through a Limited Access Location is not permitted if the vehicle exceeds one or more of the dimension limits which applies to a Limited Access Location as set out in this Part.
- (b) A vehicle must comply with any access condition that applies to a Limited Access Location as set out in this Part.
- (c) A vehicle that exceeds a dimension limit set out in this Part must apply for and obtain a specific permit before travelling on or in any of the following Limited Access Locations in the NSW Regional Zone.
- (d) Where a dimension limit states Not Applicable (N/A) the dimension limit set out in the Notice is the applicable dimension.

### 2.7.1 Limited Access Locations: Northern Ranges & North Coast NSW

Location / Road	Dimension Limit (metres)			Location Restriction and Condition of Access
	Width	Height	Length	
Bruxner Highway between Drake and Tenterfield.	2.5	N/A	19.0	
Coramba Road (RR120) between Dorrigo and Coramba.	2.5	N/A	19.0	
Waterfall Way between Church Street Bellingen and Maynards Plains Road Dorrigo.	2.5	N/A	19.0	
Ebor to Grafton Road (RR74) between Tyringham and Nymboida.	2.5	N/A	19.0	
Gwydir Highway from Camp Creek (Peter Elks Bridge) west to Glen Elgin Prison Farm entrance.	3.0	N/A	25.0	
Oxley Highway from Ralfes Creek bridge west to Yarrowitch.	2.5	N/A	19.0	
Tomewin Road (RR143) from Murwillumbah to the Queensland border.	2.5	N/A	19.0	

**2.7.2 Limited Access Location: Central NSW**

Location / Road	Dimension Limit (metres)			Location Restriction and Condition of Access
	Width	Height	Length	
Crookwell to Trunkey Creek (Binda Road MR54) between Abercrombie Caves and Tuena.	2.5	N/A	19.0	
Abercrombie Road (Taralga to Goulburn Road RR256) for 5 km north and south of Abercrombie Bridge.	2.5	N/A	19.0	
Bells Line of Road (MR184) from Hermitage Road at Bellbird Hill to the Great Western Highway at Mount Victoria. (Darling Causeway is part of this road).	2.9	N/A	19.0	
The Chifley Road (MR516) from Bells Line of Road at Bell to the Great Western Highway at Bowenfels.	2.5	N/A	19.0	
Hawkesbury Road (MR570) between the lookout near Roberts Parade and north to the Blue Mountains City Council boundary.	2.5	N/A	12.5	
Jenolan Caves Road (RR253) from 10km north of Jenolan Caves to 10km west of Jenolan Caves.	2.5	4.3	12.5	
Putty Road (MR503) from East Kurrajong Road to Milbrodale School.	2.5	4.3	19.0	
Paytens Bridge over Lachlan River near Bandon.	2.5	4.3	19.0	

**2.7.3 Limited Access Location: Hunter and Central Coast**

Location / Road	Dimension Limit (metres)			Condition of access
	Width	Height	Length	
Edderton Road between Denman Road and Golden Highway – excepting an agricultural vehicle accessing a property located on Edderton Road.	2.5	N/A	25.0	

### 2.7.4 Limited Access Location: South Western and Southern NSW

Location / Road	Dimension Limit (metres)			Location Restriction and Condition of Access
	Width	Height	Length	
Burley Griffin Way between Binalong and Stockinbingal.	3.5	N/A	N/A	If wider than 2.5m contact Police before travel. See Part 3 for NSW Police contact details
Gocup Road between Gundagai and Tumut.	3.5	N/A	N/A	If wider than 2.5m contact Police before travel. See Part 3 for NSW Police contact details
Grahamstown Road between Tumblong and Mt Horeb.	3.5	N/A	N/A	If wider than 2.5m contact Police before travel. See Part 3 for NSW Police contact details
Snowy Mountains Highway from Tumut Plains Road Tumut to Kosciusko Road Cooma.	2.5	N/A	19.0	Contact Police for escort before travel. See Part 3 for NSW Police contact details
Echuca Bridge on Cobb Highway between Moama and Echuca.	2.5	N/A	N/A	Mass restricted bridge. Time restrictions apply Monday to Saturday, refer to paragraph 2.3

### 2.7.5 Limited Access Location: Southern Ranges and South Coast NSW

Location / Road	Dimension Limit (metres)			Location Restriction and Condition of Access
	Width	Height	Length	
Illawarra Highway (HW25) from the Broughton Avenue roundabout near Tullimbar westward to Jamberoo Mountain Road near Robertson.	2.5	N/A	19.0	
Moss Vale Road (MR261) between Barfield Road Cambewarra to Fitzroy Falls.	2.5	N/A	19.0	If wider than 2.5m contact Police before travel. See Part 3 for NSW Police contact details  Police escort required if wider than 3.0m
Moss Vale Road (RR261) at Fitzroy Falls.	2.5	4.6	19.0	

Kangaroo Valley Road between Berry and Moss Vale Road.	2.5	N/A	19.0	If wider than 2.5m contact Police escort before travel. See Part 3 for NSW Police contact details  Police escort required if wider than 3.0m
Hampden Bridge in Kangaroo Valley.	2.5	N/A	19.0	Mass restricted bridge
Mount Keira Road at Mount Keira between Harry Graham Drive and Gipps Road.	2.5	4.3	12.5	
Kings Highway (MR51) at Clyde Mountain.	2.5	N/A	19.0	
Snowy Mountains Highway from the top of Brown Mountain to Nunnock River.	2.5	N/A	19.0	
Araluen Road from Majors Creek to Kiora.	2.5	N/A	19.0	
Princes Highway between Poplar Street rest area and Belmore Street at Bega.	3.0	N/A	25.0	If wider than 3.0m contact Police before travel. See Part 3 for NSW Police contact details
Princes Highway at Clyde River bridge at Batemans Bay.	3.2	N/A	N/A	Contact Police before travel, one Pilot required if between 3.2m and 3.5m. See Part 3 for NSW Police contact details
Princes Highway at Narooma bridge between Dalmeny Drive and Riverside Drive.	3.0	4.5	N/A	If wider than 3.0m or higher than 4.4m contact Police before travel. See Part 3 for NSW Police contact details

## 2.8 NSW Regional Zone – Bridge Mass Restrictions

### 2.8.1 Hunter Region

Bridge Number and Name	Description
BN1461 Gostwyck Bridge	over Paterson River, Dungog Road near Martins Creek
BN1472 Coorei Bridge	over Williams River, Stroud Hill Road Dungog
BN2082 Barrington Bridge	over Barrington River, Thunderbolts Way Barrington
BN1535 Vacy Bridge	over Paterson River, Tocal Road Vacy
BN1481 Morpeth Bridge	over Hunter River, Phoenix Park Road Morpeth
BN1780 Luskintyre Bridge	over Hunter River, Luskintyre Road Luskintyre
BN1683 Dunmore Bridge	over Paterson River, Paterson Road Woodville.
BN1784 Glennies Creek Bridge	over Glennies Creek, Middle Falbrook Road Middle Falbrook
BN1557 Kayuga Bridge	over Hunter River, Kayuga Road Muswellbrook
BN3379 Fitzgerald Bridge	over Hunter River, southbound New England Highway Aberdeen
BN1527 Beckers Bridge	over Webbers Creek, Gresford Road Glendon Brook
BN1737 Bulga Bridge	over Wollombi Brook, Putty Road Bulga
BN1661 Elderslie Bridge	over Hunter River, Elderslie Road Elderslie
BN1374 Barch Bridge	Industrial Railway 11.02km south of Hexham at Tighes Hill
BN1477 Monkerai Bridge	over Karuah River, Local Road
BN1752 O'Johnston Bridge	over Williams River at Clarencetown
BN1800 Martin Bridge	over Manning River, Taree

### 2.8.2 Northern Region

Bridge Number and Name	Description
BN2266 Tabulam Bridge	over Clarence River, Bruxner Highway Tabulam
BN2462 Glebe Bridge	over Richmond River, Dawson Street Coraki
BN2531	bridge over Sportsmans Creek, Bridge Street Lawrence



BN2537 McFarlane Bridge	over Clarence River, Lawrence Road Maclean
BN2680 Briner Bridge	over Upper Coldstream River, east of Ulmarra
BN2676 Bawdens Bridge	over Orara River, Old Glen Innes Road Chambigne
BN2581 Korn's Bridge	over Rous River, Numinbah Road Crystal Creek
BN2594 Colemans Bridge	over Leycester Creek, Union Street Lismore
BN2681	bridge over Orara River, Sherwood Creek Road Glenreagh
BN2948 Bingara Bridge	over Halls Creek, Fossickers Way North Bingara
BN2949 Bingara Bridge	over Gwydir River, Fossickers Way North Bingara
BN3655 Namoi River Bridge	over Namoi River, Fossickers Way Manilla
BN3137 Bengalla Bridge	over Dumaresq River, near Queensland border Yetman
BN3140 Fladbury Bridge	over Severn River, Emmaville Road Glen Innes
BN3763 Bundarra Bridge	over Gwydir River, Thunderbolts Way Bundarra
BN4050 Cohens Bridge	over Namoi River, Kelvin Road Gunnedah.
BN2261	bridge on SH16 Deep Creek 32.87km west of Casino
BN3142 Wyalabah Bridge	over Old Grafton Road, Mann River near Newtown Boyd
BN3412 Goonoo Bridge	on SH09 Swamp Creek near Goonoo
BN3656	bridge on SR63 Manilla River near upper Manilla 12.9km north of Manilla

### 2.8.3 Western Region

Bridge Number and Name	Description
BN4100 Lignum Bridge	over Lignum Creek, Mid Western Highway east of Marsden – use side track
BN4285 Iron Bridge	over Lachlan River, Cowra Road Forbes
BN1015 Abercrombie Bridge	over Abercrombie River, 67 km north of Crookwell
BN4659 Paytens Bridge	over Lachlan River, at Colletts Crossing
BN1185 Wallaby Rocks Bridge	over Turon River, Hill End Road west of Sofala
BN1304 Beryl Bridge	over Wialdra Creek, Spring Ridge Road north west of Gulgong
BN4469 Holman Bridge	over Lachlan River, at Gooloogong on Grenfell – Canowindra Road
BN4645 Rawsonville Bridge	over Macquarie River, North Minore Road Minore
BN4658 Waroo Bridge	over Lachlan River, Hodges Road west of Warroo
BN4660 Scabbing Flat Bridge	over Macquarie River, Ponto Road Geurie
BN3970 Iron Bridge	over Namoi River, Boggabri to Manilla Road north of Boggabri
BN1259	bridge over Railway at Clarence, 13.35km east of Lithgow
BN1302	bridge over Cox's River west of Bowenfels McKane's Bridge
BN4516	bridge over Belubula River at Canowindra Flood Channel

### 2.8.4 Southern Region

Bridge Number and Name	Description
BN6396 James Park Bridge	over Crookwell River, Binda Road north west of Crookwell
BN6675 Lansdowne Bridge	over Mulwaree Ponds, Bungonia Road Goulburn
BN6237 New Buildings Bridge	over Towamba River, New Buildings Road New Buildings
BN6129 Crankies Plain Bridge	over Coolumbooka River, Cathcart Road Bombala
BN875 Hampden Bridge	over Kangaroo River, Moss Vale – Nowra Road, Kangaroo

	Valley
BN965 Picton Victoria Bridge	Timber Bridge over Stonequarry Creek
BN6168	bridge over Wallaga Lake, Bermagui – Tathra Road Wallaga Lake
BN6506 Charleyong Bridge	over Mongarlowe River, Nerriga Road Charleyong
BN6028	bridge over Bemboka River, Moran's Crossing
BN6235 Snowy River Bridge	over the Snowy River at Dalgety Buckley's Crossing
BN6677 Mummel Bridge	over Wollondilly Creek at Mummel
BN6678 Truss Bridge	over Wollondilly River at Goulburn Rossis Crossing

### 2.8.5 South Western Region

Bridge Number and Name	Description
BN5149 Abbotsford Bridge	over Murray River, Silver City Highway at Curlwaa
BN3244 Tooleybuc Bridge	over Murray River, Kyalite Road at Tooleybuc
BN3377 Nyah Bridge	over Murray River, Nyah Road at Nyah
BN3375 Gonn Crossing	over Murray River, Murrabit Road at Gonn Crossing
BN3215 Swan Hill Bridge	over Murray River, McCallum Street at Swan Hill
BN3256 Koondrook Bridge	over Murray River, Thule Street at Barham
BN3184 Echuca Bridge	over Murray River, Cobb Highway Echuca – Moama
BN5819 Mulwala Bridge	over Murray River, Yarrawonga Road at Mulwala
BN5575 Bethanga Bridge	over Murray River, Riverina Highway at Hume Weir
BN5947 Towong Bridge	over Murray River, Towong Road at Towong
BN5945 Indi Bridge	over Murray River, Indi Road at Indi
BN5944 Goldsworthy Bridge	over Murray River, Indi Road at Biggara
BN6637 Prince Alfred Bridge	over Murrumbidgee River at Gundagai
BN3220 Jacksons Bridge	over Lachlan River, Mossgiel Road Hillston
BN6633 Wee Jasper Bridge	over Goodradigbee River, Tumut – Yass Road Wee Jasper

BN3315 Coonamit Bridge	over Wakool River, Moulamein Road Swan Hill
BN3248 Carrathool Bridge	over Murrumbidgee River, south of Carrathool
BN3235 Gee Gee Approach Bridge	over Wakool River North, Swan Hill – Barham Road Weetuppa
BN3237 Gee Gee Bridge	over Wakool River North, Swan Hill – Barham Road Weetuppa
BN3182	bridge over Mulwala Canal 20km east of Deniliquin Sandhills Crossing
BN3183	bridge over Mulwala Canal 7.7km east of Deniliquin
BN3188	bridge over Mulwala Canal 3.7km south of Deniliquin
BN5184 Robinvale Bridge No. 3	over Murray River approach
BN5664	bridge over Irrigation Canal, main canal 3km west of Narrandera
BN5695 John Ford Bridge	over Murray River at Corowa (MR86)
BN5909 Mundowry Bridge	over Murrumbidgee River 8.3km north of Collingullie
BN6432	bridge over Connaughtmans Creek at Wallendbeen

### 3. NSW Police contact details

In any case where access to a location is conditional on contacting Police the following contact details are to be used. Contact must be made with the NSW Police Traffic and Highway Patrol Command.

Contact with a locally based police officer or police station is not sufficient for compliance with this requirement.

#### NSW Police Traffic and Highway Patrol Command contact details:

Telephone	Email
(02) 8882 1219	trafficosom@police.nsw.gov.au

**Road Transport (General) Act 2005****Class 1 Special Purpose Vehicle (Amendment) Notice 2013**

I, PETER WELLS, Director, Customer and Compliance, Roads and Maritime Services, pursuant to clause 12 of the Road Transport (Mass, Loading and Access) Regulation 2005 hereby amend the Class 1 Special Purpose Vehicle Notice 2012 that was published on 19 October 2012 in the *New South Wales Government Gazette* No. 108 at pages 4377 to 4417 as set out in the Schedule of this Notice.

PETER WELLS  
Director, Customer and Compliance  
Roads and Maritime Services

---

**SCHEDULE**

The Class 1 Special Purpose Vehicle Notice 2012 that was published on 19 October 2012 in the *New South Wales Government Gazette* No. 108 at pages 4377 to 4417 remains in force subject to the following amendments:

- [1] Delete **Appendix 2 – Approved Travel Times, Zones and Travel Conditions** in its entirety.
- [2] Insert the following:

**Class 1 Special Purpose Vehicle Notice 2012**  
**APPENDIX 2 - Approved Routes and Travel**  
**Restrictions**

Vehicles operating under the Class 1 Special Purpose Vehicle Notice 2012 (the Notice) may operate in the NSW Urban Zone and the NSW Regional Zone subject to the conditions set out in the Notice and any travel condition or restriction that applies in a Zone as set out in this Appendix.

**Part 1 - NSW Urban Zone**

For the purposes of this Part, the NSW Urban Zone is defined as the area bounded by and including the named roads,

- the Pacific Ocean and the North Channel of the Hunter River, then north from Stockton bridge along
- Nelson Bay Road (MR108) to Williamtown, then west along
- Cabbage Tree Road (MR302) to Masonite Road near Tomago, then along
- Masonite Road to the Pacific Highway (HW10) at Heatherbrae, then south along the
- Pacific Highway (HW10) to Hexham, then west along the
- New England Highway (HW9) to Weakleys Drive Thornton, then south along
- Weakleys Drive to the F3 Sydney Newcastle Freeway at Beresfield, then along the

- F3 Sydney Newcastle Freeway to the Hawkesbury River bridge, then along the
- Hawkesbury River and the Nepean River to Cobbity, then a line drawn south from
- Cobbity to Picton, then via
- Picton Road and Mount Ousley Road (MR95) to the start of the F6 Southern Freeway at Mount Ousley, then via the
- F6 Southern Freeway to the Princes Highway at West Wollongong, then the
- Princes Highway and Illawarra Highway to Albion Park with a branch west on West Dapto Road to Tubemakers, then
- Tongarra Road to the Princes Highway, then
- Princes Highway south to the intersection of South Kiama Drive at Kiama Heights,

## 1.1 Travel Restrictions in the NSW Urban Zone

A vehicle operating under this Class 1 Special Purpose Vehicle Notice 2012 is permitted to operate in the NSW Urban Zone, subject to the travel conditions set out in this Part.

### 1.1.1 Clearway and transit lane travel

A vehicle must not travel in a Clearway or Transit Lane between the hours of 6.00 am and 10.00 am and between the hours of 3.00 pm and 7.00 pm.

**Note:** *Clearway and transit lane time restrictions can apply to just one side of the road or to both sides. Check prior to travel.*

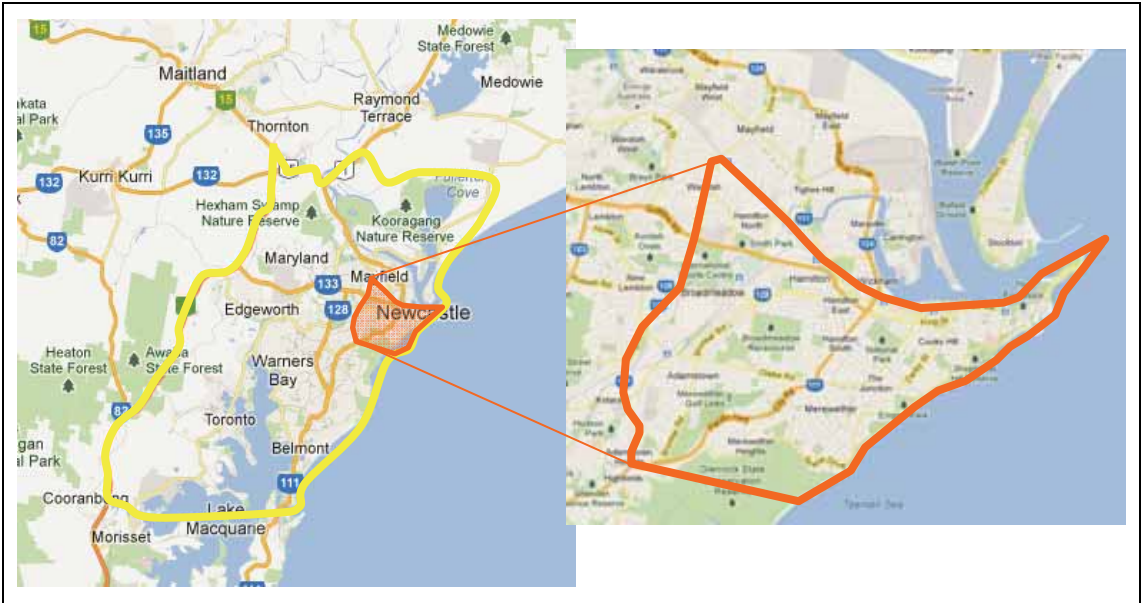
### 1.1.2 Peak hour travel

A vehicle must not travel on any classified State Road within the NSW Urban Zone between Monday and Friday (except on a state-wide public holiday) between the hours of 7.00 am and 9.00 am and between 4.00 pm and 6.00 pm.

### 1.1.3 Peak hour travel – Newcastle Outer Zone

- (a) Despite Clause 1.1.2, vehicles not exceeding 3.2 metres in width may operate in the Newcastle Outer Zone during peak times. Vehicles exceeding 3.2 metres in width must not travel within the Newcastle Outer Zone on any classified State Road from Monday to Friday (except on a Statewide public holiday) between 7.00 am and 9.00 am or between 4.00 pm and 6.00 pm.
- (b) For the purposes of this Clause 1.1.3, the Newcastle Outer Zone is defined as the area bounded by and including:
- A line drawn from the Pacific Ocean at Glenrock Lagoon to the intersection of Pacific Highway and Northcott Drive (MR326),
  - Northcott Drive, Bridges Road, Turton Road, Hanbury Street (MR 326),
  - along the northern railway line to Watt Street and the Hunter River
  - the Pacific Ocean and the North Channel of the Hunter River, then north from Stockton bridge along
  - Nelson Bay Road (MR108) to Williamtown, then west along
  - Cabbage Tree Road (MR302) to Masonite Road near Tomago, then along
  - Masonite Road to the Pacific Highway (HW10) at Heatherbrae, then south along the
  - Pacific Highway (HW10) to Hexham, then west along the
  - New England Highway (HW9) to Weakleys Drive Thornton,
  - Weakleys Drive to the F3 Sydney Newcastle Freeway at Beresfield, then south along
  - F3 Sydney Newcastle Freeway, through the intersection of the F3 Sydney Newcastle Freeway and Palmers Road, to the crossing of MR217 at Dora Creek
  - then Dora Creek and Lake Macquarie to the Pacific Ocean crossing the Pacific Highway at Swansea Bridge.

**Note:** The Newcastle Outer Zone is the area marked in yellow, excluding the Newcastle Inner Zone marked in orange.



1.1.4 Night travel

Night travel is permitted in the NSW Urban Zone subject to the following conditions:

- (a) Travel between sunset and sunrise is permitted for:
  - (i) A mobile crane that is not wider than 3.1 metres or not longer than 14.5 metres; and
  - (ii) Any other special purpose vehicle that does not exceed 2.5 metres in width or 22 metres in length
- (b) Travel between midnight and sunrise is permitted for:
  - (i) A mobile crane that exceeds 3.1 metres in width or 14.5 metres in length.
  - (ii) A special purpose vehicle or special purpose vehicle combination that exceeds 2.5 metres in width or 22 metres in length.

**Note:** Vehicles covered by paragraph 1.1.4(b) must operate with at least one pilot vehicle for night travel in accordance with the pilot vehicle requirements as set out in Appendix 1 of this Notice.

1.1.5 Sundays and public holidays

Travel is not permitted after 4.00 pm on **Sundays or state-wide public holidays** on the following roads:

Road or area subject to restriction
Hume Highway between the Picton Road interchange and the M7 and M5 interchange at Prestons
Western Motorway (M4) between the Nepean River at Emu Plains and Prospect
F3 Sydney Newcastle Freeway between the Hawkesbury River and the Central Coast Highway interchange at Kariong

### 1.1.6 Public holiday periods (including 23 December to 3 January)

Travel is not permitted between sunrise and sunset during **public holiday periods** (including 23 December in one year to 3 January of the following year inclusive) on the following roads:

Road or area subject to restriction
Princes Highway – from Broadway to South Kiama
Hume Highway – from Parramatta Road to Picton Road interchange
Pacific Highway – from F1 Warringah Freeway North Sydney to Masonite Road Heatherbrae
New England Highway – from Hexham Bridge to Weakleys Drive
Central Coast Highway – from F3 Sydney Newcastle Freeway at Kariong to Pacific Highway Doyalson
Newcastle Bypass – from Pacific Highway Windale to Pacific Highway Sandgate
Cumberland Highway – from Hume Highway Liverpool to Pacific Highway Wahroonga
Great Western Highway – from Broadway to Nepean River Emu Plains
F1 Warringah Freeway – from Sydney Harbour Bridge to Willoughby Road Naremburn
M2 Hills Motorway – from North Ryde to Seven Hills
F3 Sydney Newcastle Freeway – from Wahroonga to Beresfield
M4 Western Motorway – from Concord Road to Nepean River Leonay
F5 South Western Freeway – from Kyeemagh to Prestons
F6 Southern Freeway – from Waterfall to Yallah
M7 Westlink – from Seven Hills to Prestons
Gore Hill Freeway – Naremburn to Lane Cove

**Note:** A public holiday period means a period of three or more consecutive days covering a NSW public holiday as published in the NSW Government Gazette, and adjacent weekend days (for example Easter and every long weekend); or the period between 23 December in one year and 3 January in the following year (inclusive).



## 1.2 Limited Access Locations and Zones – NSW Urban Zone

- (a) Notwithstanding the dimension limits set out in the Notice travel on or through a Limited Access Location is not permitted if the vehicle exceeds one or more of the limits that applies to a Limited Access Location as set out in this Part.
- (b) A vehicle must comply with any access condition that applies to a Limited Access Location as set out in this Part.
- (c) A vehicle which exceeds one or more of the stated dimension limits must apply for and obtain a specific permit before travelling on or in any of the following Limited Access Locations in the NSW Urban Zone.
- (d) Where a dimension limit states Not Applicable (N/A) the dimension limit set out in the Notice is the applicable dimension.

### 1.2.1 Limited Access Zone: Sydney & Inner Suburbs

For the purposes of this part the **Sydney CBD Zone** is the area bounded by and including George Street from Railway Square to Hay Street, Hay Street from George Street to Sussex Street, Sussex Street from Hay Street to Erskine Street, Erskine Street from Sussex Street to Kent Street, Kent Street from Erskine Street to as far north as Jamison Street, then a line drawn to Jamison Street and along Jamison Street to York Street, York Street from Jamison Street to Grosvenor Street, Grosvenor Street from York Street to George Street, George Street from Grosvenor Street to Alfred Street, Alfred Street from George Street to Circular Quay East, Circular Quay East from Alfred Street to Macquarie Street, Macquarie Street from Circular Quay East to Prince Albert Road, Prince Albert Road from Macquarie Street to College Street, College Street from Prince Albert Road to Wentworth Avenue, Wentworth Avenue from College Street to Elizabeth Street, Elizabeth Street from Wentworth Avenue to Hay Street, Hay Street from Elizabeth Street to Pitt Street, Pitt Street from Hay Street to George Street at Railway Square.

#### Sydney CBD Zone



### 1.2.2 Limited Access Locations: Sydney CBD and Inner Suburbs

Location / Road	Dimension Limit (metres)			Location Restriction and Condition of Access
	Width	Height	Length	
Sydney CBD Zone*.	2.5	4.3	19	
Boundary Street Darlinghurst railway underpass (MR625).	3.5	4.0	N/A	Height limited railway underpass
Bradfield Highway (MR632) from the Southern Toll Plaza to Lavender Street.	2.5	4.3	19.0	
Brown Street Leichhardt (Tebbutt Street to Cook Street) (MR652).	2.5	4.3	19.0	
Cross City Tunnel from McLachlan Avenue Rushcutters Bay to Harbour Street at Darling Harbour.	2.5	4.3	19.0	
Cahill Expressway (MR592) from the Southern Toll Plaza to the Eastern Distributor toll road.	2.5	4.3	19.0	
Frederick Street Ashfield railway underpass (MR650).	3.0	4.0	N/A	Height limited railway underpass
Johnston Street Annandale railway underpass (MR655).	3.5	4.0	N/A	Height limited railway underpass
King Street Newtown (HW1) between Lord Street and Carillon Avenue*.	2.5	4.3	19.0	
M5 East Motorway (tunnel) between King Georges Road interchange Beverly Hills and General Holmes Drive Mascot.	2.5	4.3	19.0	
Raw Square Strathfield railway underpass (MR668).	3.5	3.9	N/A	Height limited railway underpass
(Old) Ryde Bridge (MR200) from Concord Road to Church Street.	N/A	4.5	N/A	
Sydney Harbour Bridge (MR632) from the Southern Toll Plaza to Lavender Street North Sydney*.	2.5	4.3	19.0	

Sydney Harbour Tunnel from F1 Warringah Freeway to the Cahill Expressway.	2.5	4.3	19.0	
Eastern Distributor from the Cahill Expressway to Baker Street, Kensington.	2.5	4.3	19.0	

*\* Rule 300-3 of the Road Rules 2008 also regulates the driving of long vehicles in the Sydney CBD and adjacent areas. This Notice does not provide exemption from its requirements. See [www.legislation.nsw.gov.au](http://www.legislation.nsw.gov.au) for Road Rules 2008.*

### 1.2.3 Limited Access Location: Sydney North

Location / Road	Dimension Limit (metres)			Location Restriction and Condition of Access
	Width	Height	Length	
Lane Cove Tunnel from the Pacific Highway to Lane Cove River at Lane Cove North.	2.5	4.3	25.0	
M2 Motorway and tunnel from the toll plaza at Macquarie Park to Beecroft Road (MR139).	2.5	4.3	25.0	
Berowra Waters Road (RR332) at Berowra Ferry.	2.5	4.3	12.5	
Boundary Street Roseville railway underpass (MR328).	3.5	4.1	N/A	Height limited railway underpass
Galston Road (MR161) at Galston Gorge between Montview Parade Hornsby Heights and Calderwood Road Galston.	2.5	4.3	7.5	
McCarrs Creek Road (MR174) from Church Point to Terrey Hills.	2.5	4.3	12.5	
Strathallen Avenue (MR599) at the suspension bridge (BN172), Northbridge.	3.0	4.3	N/A	Mass Restricted Bridge
Wisemans Ferry Road (RR225) from Berecny Road Mangrove Mountain to the Hawkesbury River Wisemans Ferry.	2.5	4.3	19.0	
Barrenjoey Road (MR164) at Bilgola Bends.	3.5	N/A	19.0	

### 1.2.4 Limited Access Location: Sydney South

Location / Road	Dimension Limit (metres)			Location Restriction and Condition of Access
	Width	Height	Length	
Heathcote Road (MR512) between New Illawarra Road Lucas Heights and the Princes Highway Heathcote.	2.5	N/A	19.0	
Lady Wakehurst Drive, Sir Bertram Stevens Drive, Audley Road and Farnell Avenue (MR393) between Bald Hill Lookout and the Princes Highway.	2.5	4.3	14.5	
McKell Avenue (MR393) from Waterfall to the Royal National Park.	2.5	4.3	14.5	
Princes Highway (HW1) on (old) Tom Ugly's Bridge (northbound).	3.5	4.3	19.0	Mass Restricted Bridge
Seven Ways Rockdale (MR169) between the Princes Highway and Watkin Street.	3.5	4.3	19.0	
Wollongong Road Arncliffe - railway underpass.	3.5	3.5	19.0	Narrow height limited railway underpass

### 1.2.5 Limited Access Location - Sydney West

For the purposes of this part the Parramatta **CBD Zone** is defined as the area bounded by and including Phillip Street from the intersection with Marsden Road to the intersection with Charles Street, Charles Street to the intersection with Macquarie Street, Macquarie Street to the intersection with Smith Street, Smith Street to the intersection with Darcy Street, Darcy Street to the intersection with Church Street, Church Street Mall to the intersection with Macquarie Street, Macquarie Street to the intersection with Marsden Street and Marsden Street to the intersection with Phillip Street. The zone also includes Fitzwilliam Street from the intersection with Wentworth Street to the intersection with Church Street and Argyle Street from the intersection with Church Street to the intersection with Fitzwilliam Street.

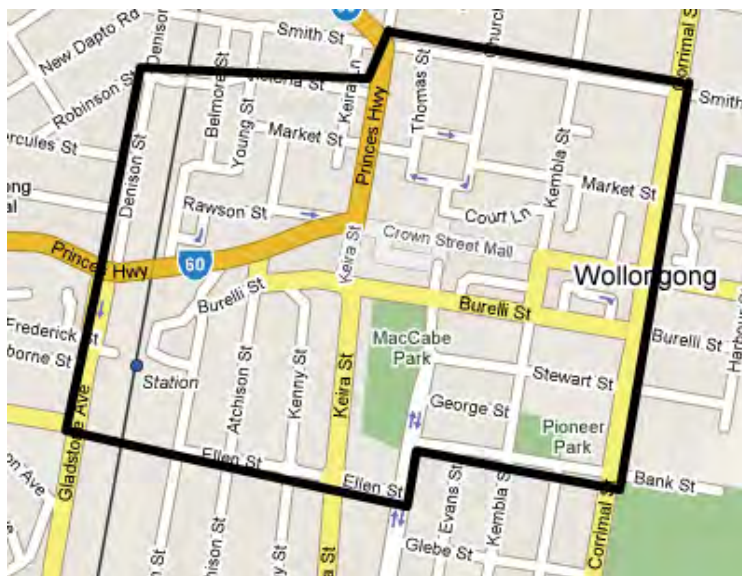
#### Parramatta CBD



Location / Road	Dimension Limit (metres)			Location Restriction and Condition of Access
	Width	Height	Length	
Parramatta CBD Zone.	2.5	4.3	19.0	
Gasworks Bridge Parramatta.	2.5	N/A	N/A	Load limited bridge 30t gross
Macquarie Street underpass Windsor.	3.5	4.3	N/A	Railway underpass height limit 4.3m
Windsor Bridge, George Street Windsor.	2.5	4.3	22.0	Mass restricted bridge
Victoria Bridge over Nepean River at Penrith.	2.5	4.3	19.0	

### 1.2.6 Limited Access Location: Wollongong

For the purposes of this part the **Wollongong CBD Zone** is the area bounded by and including Smith Street from the intersection with Flinders Street to the intersection with Corrimal Street, the western side of Corrimal Street to the intersection with Bank Street, Bank Street to the intersection with Church Street, Church Street to the intersection with Ellen Street, and Ellen Street to the intersection with Auburn Street, then a straight line drawn from the intersection of Ellen Street and Auburn Street to the intersection of Rowland Avenue and Gladstone Avenue, Gladstone Avenue to the intersection with Crown Street, Crown Street and Denison Street to the intersection with Victoria Street, Victoria Street to the intersection with Keira Street, and Keira Street to the intersection with Smith Street.



Location / Road	Dimension Limit (metres)			Location Restriction and Condition of Access
	Width	Height	Length	
Wollongong CBD Zone.	2.5	4.3	19.0	
Broughton Pass (RR610) from Appin Road to Wilton Road.	2.5	4.3	19.0	
Bulli Pass (HW1) from Mount Ousley Road to Lawrence Hargrave Drive.	2.5	N/A	19.0	
Lawrence Hargrave Drive (MR185) from the Princes Highway at the foot of Bulli Pass via Thirroul, Austinmer, Clifton and Bald Hill to the Princes Highway south of Helensburgh.	2.5	4.3	19.0	

### 1.2.7 Limited Access Locations: Newcastle and Central Coast

Location / Road	Dimension Limit (metres)			Location Restriction and Condition of Access
	Width	Height	Length	
George Booth Drive (MR527) from the F3 Sydney Newcastle Freeway west to the Tasman Mine entrance.	2.5	N/A	19.0	
Henry Parry Drive Gosford (MR673) between York Street and Etna Street.	2.5	4.3	19.0	
Old Pacific Highway from the Hawkesbury River to Kariong.	3.0	N/A	19.0	
Woy Woy Bay Road (RR7751) from Woy Woy to Kariong.	2.5	N/A	19.0	



### 1.3 NSW Urban Zone - Bridge Mass Restrictions

A vehicle must not operate on the bridges set out in this Part unless the total mass of the vehicle does not exceed the lesser of:

- (a) the mass limits prescribed by Part 3 of Schedule 2 of the Road Transport (Mass, Loading and Access) Regulation 2005; or
- (b) the applicable total mass limit that applies to a bridge as set out in this Part; or
- (c) a mass limit imposed under section 28 of the Road Transport (General) Act 2005.

Bridge Number and Name	Description
BN226 Sydney Harbour Bridge	over Sydney Harbour on Bradfield Highway
BN24 Princes Highway Bridge	over railway at St Peter's Station
BN29 Tom Ugly's Bridge	northbound bridge on Princes Highway (HW1) across Georges River at Sylvania
BN143	bridge on MR393, over Flat Rock Creek No 2, Royal National Park
BN172 Suspension Bridge	over waterway on Strathallen Ave (MR599) at Northbridge
BN316	bridge over Duck Creek at Granville
BN333 Victoria Bridge	over Nepean River on Great Western Highway (HW5) at Penrith
BN339 Pacific Highway Bridge	over Railway at Cowan
BN360 Lennox Bridge	on Church Street, over Parramatta River at Parramatta
BN390 Galston Road Bridge	Pearces (Tunks) Creek at Galston
BN413 St Albans Bridge	over Macdonald River at St Albans
BN415 Windsor Bridge	over Hawkesbury River on Bridge Street (MR182) Windsor
BN1141	bridge over Railway at Bells Line of Road Bells
BN6447 Cleveland Street Bridge	over Railway at St Paul's Place
BN548	bridge over northern railway at Hornsby
BN8977 Willoughby Road Bridge	over Flat Rock Creek at Naremburn
BN856 on Lawrence Hargrave Drive	over Stanwell Creek, Stanwell Park





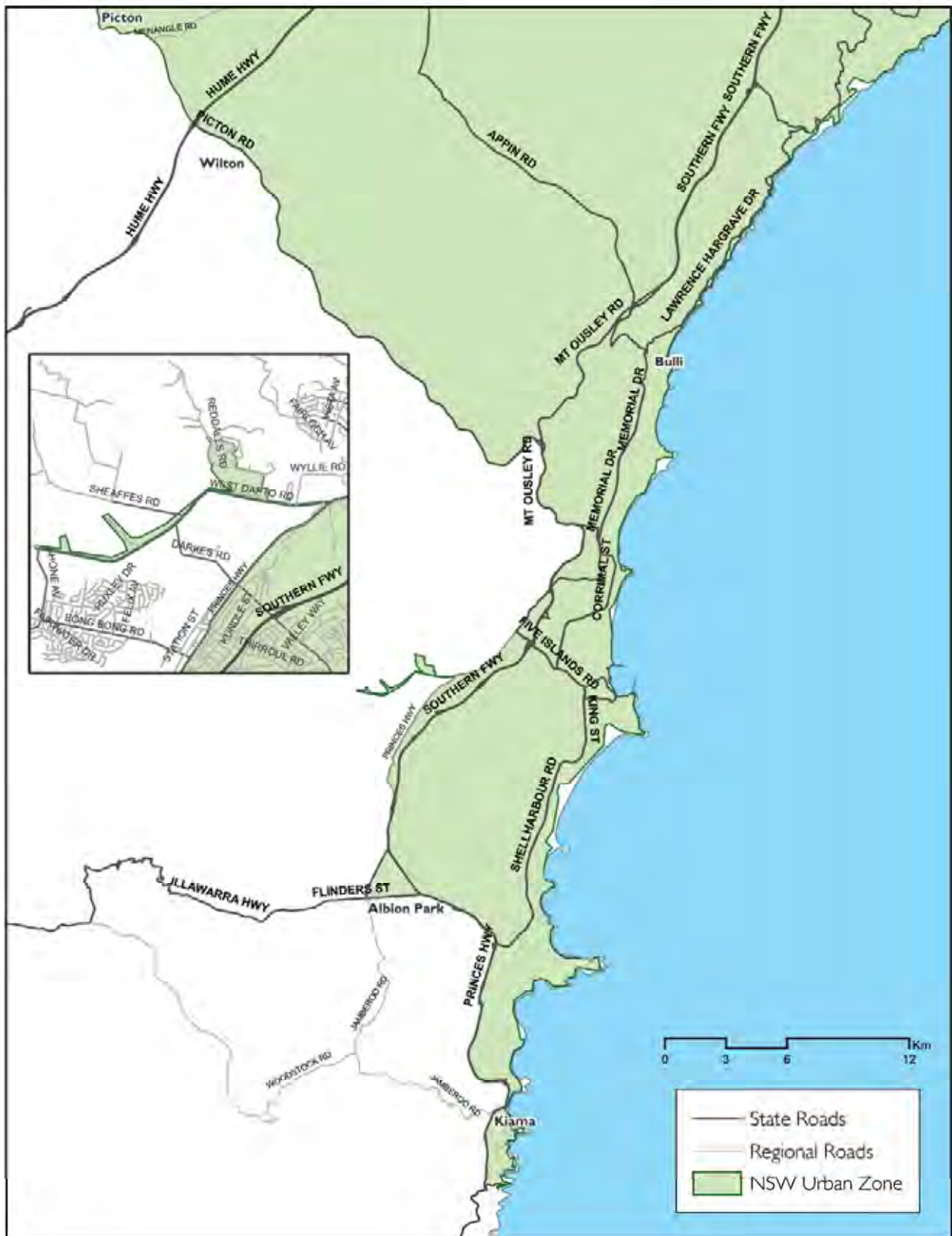
## NSW URBAN ZONE - NEWCASTLE MAP



## NSW URBAN ZONE - SYDNEY MAP



## NSW URBAN ZONE - WOLLONGONG





## Part 2 – NSW Regional Zone

- 2.1 For the purposes of this Part, the NSW Regional Zone is that part of the State of New South Wales that is not part of the area declared to be the NSW Urban Zone in Part 1 of this Appendix.
- 2.2 A vehicle may operate in the NSW Regional Zone subject to the travel conditions and restrictions as set out in this Part.
- 2.3 Week day and peak hour travel restrictions  
Except where otherwise stated, a vehicle that exceeds 2.5 metres in width and 22 metres in length must not travel on the below locations contrary to the travel conditions set out in the following table:

Location	Road or area	Travel not permitted
From Nepean River at Emu Plains to Katoomba	Great Western Highway	Monday – Friday 6-00 am to 9-00 am and 4-00 pm to 7-00 pm (except on state-wide public holidays)
Nowra at Shoalhaven Bridge (southbound).	Princes Highway	Monday – Saturday 8-00 am to 10-00 am; and Monday – Friday 3-00 pm to 6-00 pm (except on state-wide public holidays)
Moama Echuca Bridge	Cobb Highway	Monday – Friday 7.30 am to 9.30 am, and Noon to 1-00 pm, and 3-00 pm to 6-00 pm Saturday and Sunday 7.30 am to 9-00 am, and Noon to 1-00 pm
Macksville at Nambucca River Bridge	Pacific Highway	Monday – Saturday 7.30 am to 9.30 am; and Monday – Friday 3-00 pm to 6-00 pm (except on state-wide public holidays)
Coffs Harbour City between Stadium Drive and West Korora Road	Pacific Highway	Monday – Saturday 7.30 am to 9.30 am; and Monday – Friday 3-00 pm to 6-00 pm (except on state-wide public holidays)
Three Chain Road Lismore to Sneaths Road Wollongbar	Bruxner Highway	If wider than 3.2m Monday – Saturday 7.30 am to 9.30 am; and Monday – Friday 3-00 pm to 6-00 pm (except on state-wide public holidays)
Grafton Bridge over Clarence River between Grafton City and South Grafton	Summerland Way	Monday – Saturday 7.30 am to 9.30 am; and Monday – Friday 3-00 pm to 6-00 pm (except on state-wide public holidays)
Weakleys Drive to Rixs Creek Road (north of Singleton)	New England Highway	If wider than 3.2m Monday – Friday 5.30 am to 9.30 am; and Monday – Friday 3-00 pm to 6-00 pm (except on state-wide public holidays).

## 2.4 Night travel

Night travel is permitted in the NSW Regional Zone subject following conditions

2.4.1 Travel between sunset and sunrise is permitted for:

- (i) A mobile crane that does not exceed 3.1 metres in width or 14.5 metres in length; or
- (ii) Any other special purpose vehicle or special purpose vehicle combination that does not exceed 2.5 metres or 22 metres in length.

2.4.2 Travel between midnight and sunrise is permitted for the following vehicles on the roads and areas set out in the table below:

- (i) A mobile crane that exceeds 3.1 metres in width or 14.5 metres in length, or
- (ii) A special purpose vehicle or special purpose vehicle combination that exceeds 2.5 metres in width or 22 metres in length

**Note:** A vehicle to which paragraph 2.4.2 applies must operate with at least one pilot vehicle in accordance with the pilot and escort vehicle requirements as set out in Appendix 1 of this Notice.

Road or area	Night Travel Permitted from midnight to sunrise
Hume Highway (HW2)	Between Picton Road interchange and the Victorian border only on those sections of the Highway that are dual carriageway divided road and not subject to roadwork, and including an access road to any service area immediately adjacent to the Highway
Pacific Highway (HW10)	Between Raymond Terrace and the Queensland border only on those sections of the Highway that are dual carriageway divided road and not subject to roadwork and including the undivided carriageway through the township of Bulahdelah and an access road to any service area immediately adjacent to the Highway
Princes Highway (HW1)	From 200m south of Pepper Road (the Log Cabin) near Tomerong north to the boundary of the NSW Urban Zone at South Kiama Drive, Kiama Heights. Vehicles wider than 3.5 metres must not travel in the daytime on weekdays between Gerringong and Berry
Great Western Highway (HW5)	Between Nepean River at Emu Plains and Bowenfels
Federal Highway (HW3)	Between the intersection at the Hume Highway and the Australian Capital Territory (ACT) border south of Sutton
F3 Sydney Newcastle Freeway	Between the Hawkesbury River and John Renshaw Drive (MR588) near Beresfield
John Renshaw Drive (MR588)	Between the F3 Sydney Newcastle Freeway (F3) and the New England Highway at Beresfield
Weakleys Drive	Between the F3 Sydney Newcastle Freeway and New England Highway

New England Highway (HW9)	Between Weakleys Drive at Beresfield and Thomas Mitchell Drive (for northbound travel) or Muscle Creek Road (for southbound travel) south of Muswellbrook
---------------------------	---

**Note:** Permitted hours for night travel apply all year and are not affected by daytime travel restrictions for weekends, state-wide public holidays and public holiday periods.

## 2.5 Weekends and state-wide public holidays

2.5.1 A vehicle that exceeds 2.5 metres in width or 22 metres in length is not permitted to travel between sunrise and sunset on **weekends or state-wide public holidays** on the following roads:

Road or area	Travel Restriction applies
Burley Griffin Way (MR84)	Between the Hume Highway west of Bowning and the Irrigation Way (MR80) at Yoogali east of Griffith
Snowy Mountains Highway (HW4)	Between Tumut and Cooma during the official snow season from the Queens Birthday weekend in June and the Labour Day weekend in October (inclusive)
Kings Highway (MR51)	Between Braidwood and Batemans Bay from first day of November to last day of February (inclusive)
Princes Highway (HW1)	From Tomerong to Bendalong Road after 8-00 am
Great Western Highway (HW5)	From Nepean River at Emu Plains to Little Hartley after 8.30 am
Barton Highway (HW15)	Between the Hume Highway and the ACT border after 4-00 pm Sundays or state-wide public holidays
Lachlan Valley Way (MR56)	Between the Hume Highway north west of Yass and Forbes after 4-00 pm Sundays or state-wide holidays

## 2.6 Public holiday periods (including 23 December to 3 January)

A vehicle that exceeds 2.5 metres in width or 22 metres in length is not permitted to travel between sunrise and sunset during **public holiday periods** (including 23 December of one year to 3 January of the following year inclusive) on the following roads:

Travel Restriction applies to
Pacific Highway – from Heatherbrae to Queensland border
Princes Highway – from South Kiama to Victorian border

Hume Highway – from Picton Road to Victorian border
Great Western Highway – from Nepean River to Bathurst
New England Highway – from Weakleys Drive to Queensland border
Golden Highway – from New England Highway to Dubbo
Mitchell Highway – from Bathurst to Dubbo
Castlereagh Highway – from Marrangaroo to Gilgandra
Kamilaroi Highway – from Willow Tree to Narrabri
Newell Highway – from Tocumwal to Goondiwindi
Mid Western Highway – from Bathurst to Marsden
Sturt Highway – from Lower Tarcutta to Narrandera
Riverina Highway – from Bethanga to Finley
Monaro Highway – from ACT border to Victorian border near Rockton
Snowy Mountains Highway – from Bega to the Hume Highway
Oxley Highway – from Port Macquarie to Coonabarabran
Gwydir Highway – from South Grafton to Moree
Bruxner Highway – from Ballina to Boggabilla
Gold Coast Highway – from Tweed Interchange to Coolangatta
Illawarra Highway – from Albion Park to the Hume Highway
Federal Highway – from Hume Highway to ACT border
Barton Highway – from Hume Highway to ACT border
Burley Griffin Way (MR84) between the Hume Highway west of Bowning and the Irrigation Way (MR80) at Yoogali east of Griffith
Kidman Way (MR321 + MR80) between the Newell Highway 16km north of Jerilderie and the Mid Western Highway at Goolgowi
Lachlan Valley Way (MR56) between the Newell Highway at Forbes and its intersection with the Hume Highway northwest of Yass

Kings Highway (MR51) between Braidwood and Batemans Bay
Olympic Highway (MR78) between the Hume Highway north of Albury, and Cowra

**Note:** A public holiday period means a period of three or more consecutive days covering a NSW public holiday, as published in the NSW Government Gazette, and adjacent weekend days (for example Easter and every long weekend); or the period between 23 December and 3 January of the following year (inclusive).

## 2.7 Limited Access Locations and Zones – NSW Regional Zone

- (a) Notwithstanding the dimension limits set out in the Notice, travel on or through a Limited Access Location is not permitted if the vehicle exceeds one or more of the dimension limits which applies to a Limited Access Location as set out in this Part.
- (b) A vehicle must comply with any access condition that applies to a Limited Access Location as set out in this Part.
- (c) A vehicle that exceeds a dimension limit set out in this Part must apply for and obtain a specific permit before travelling on or in any of the following Limited Access Locations in the NSW Regional Zone.
- (d) Where a dimension limit states Not Applicable (N/A) the dimension limit set out in the Notice is the applicable dimension.

### 2.7.1 Limited Access Locations: Northern Ranges & North Coast NSW

Location / Road	Dimension Limit (metres)			Location Restriction and Condition of Access
	Width	Height	Length	
Bruxner Highway between Drake and Tenterfield.	2.5	N/A	19.0	
Coramba Road (RR120) between Dorrigo and Coramba.	2.5	N/A	19.0	
Waterfall Way between Church Street Bellingen and Maynards Plains Road Dorrigo.	2.5	N/A	19.0	
Ebor to Grafton Road (RR74) between Tyringham and Nymboida.	2.5	N/A	19.0	
Gwydir Highway from Camp Creek (Peter Elks Bridge) west to Glen Elgin Prison Farm entrance.	3.0	N/A	25.0	
Oxley Highway from Ralfes Creek bridge west to Yarrowitch.	2.5	N/A	19.0	



Tomewin Road (RR143) from Murwillumbah to the Queensland border.	2.5	N/A	19.0	
--	-----	-----	------	--

### 2.7.2 Limited Access Location: Central NSW

Location / Road	Dimension Limit (metres)			Location Restriction and Condition of Access
	Width	Height	Length	
Crookwell to Trunkey Creek (Binda Road MR54) between Abercrombie Caves and Tuena.	2.5	N/A	19.0	
Abercrombie Road (Taralga to Goulburn Road RR256) for 5 km north and south of Abercrombie Bridge.	2.5	N/A	19.0	
Bells Line of Road (MR184) from Hermitage Road at Bellbird Hill to the Great Western Highway at Mount Victoria. (Darling Causeway is part of this road).	2.9	N/A	19.0	
The Chifley Road (MR516) from Bells Line of Road at Bell to the Great Western Highway at Bowenfels.	2.5	N/A	19.0	
Hawkesbury Road (MR570) between the lookout near Roberts Parade and north to the Blue Mountains City Council boundary.	2.5	N/A	12.5	
Jenolan Caves Road (RR253) from 10km north of Jenolan Caves to 10km west of Jenolan Caves.	2.5	4.3	12.5	
Putty Road (MR503) from East Kurrajong Road to Milbrodale School.	2.5	4.3	19.0	
Paytens Bridge over Lachlan River near Bandon.	2.5	4.3	19.0	

**2.7.3 Limited Access Location: Hunter and Central Coast**

Location / Road	Dimension Limit (metres)			Condition of access
	Width	Height	Length	
Edderton Road between Denman Road and Golden Highway – excepting an agricultural vehicle accessing a property located on Edderton Road.	2.5	N/A	25.0	

**2.7.4 Limited Access Location: South Western and Southern NSW**

Location / Road	Dimension Limit (metres)			Location Restriction and Condition of Access
	Width	Height	Length	
Burley Griffin Way between Binalong and Stockinbingal.	3.5	N/A	N/A	If wider than 2.5m contact Police before travel. See Part 3 for NSW Police contact details
Gocup Road between Gundagai and Tumut.	3.5	N/A	N/A	If wider than 2.5m contact Police before travel. See Part 3 for NSW Police contact details
Grahamstown Road between Tumblong and Mt Horeb.	3.5	N/A	N/A	If wider than 2.5m contact Police before travel. See Part 3 for NSW Police contact details
Snowy Mountains Highway from Tumut Plains Road Tumut to Kosciusko Road Cooma.	2.5	N/A	19.0	Contact Police for escort before travel. See Part 3 for NSW Police contact details
Echuca Bridge on Cobb Highway between Moama and Echuca.	2.5	N/A	N/A	Mass restricted bridge. Time restrictions apply Monday to Saturday, refer to paragraph 2.3

**2.7.5 Limited Access Location: Southern Ranges and South Coast NSW**

Location / Road	Dimension Limit (metres)			Location Restriction and Condition of Access
	Width	Height	Length	
Illawarra Highway (HW25) from the Broughton Avenue roundabout near Tullimbar westward to Jamberoo Mountain Road near Robertson.	2.5	N/A	19.0	
Moss Vale Road (MR261) between Barfield Road Cambewarra to Fitzroy Falls.	2.5	N/A	19.0	If wider than 2.5m contact Police before travel. See Part 3 for NSW Police contact details Police escort required if wider than 3.0m
Moss Vale Road (RR261) at Fitzroy Falls.	2.5	4.6	19.0	
Kangaroo Valley Road between Berry and Moss Vale Road.	2.5	N/A	19.0	If wider than 2.5m contact Police escort before travel. See Part 3 for NSW Police contact details Police escort required if wider than 3.0m
Hampden Bridge in Kangaroo Valley.	2.5	N/A	19.0	Mass restricted bridge
Mount Keira Road at Mount Keira between Harry Graham Drive and Gipps Road.	2.5	4.3	12.5	
Kings Highway (MR51) at Clyde Mountain.	2.5	N/A	19.0	
Snowy Mountains Highway from the top of Brown Mountain to Nunnock River.	2.5	N/A	19.0	
Araluen Road from Majors Creek to Kiora.	2.5	N/A	19.0	
Princes Highway between Poplar Street rest area and Belmore Street at Bega.	3.0	N/A	25.0	If wider than 3.0m contact Police before travel. See Part 3 for NSW Police contact details
Princes Highway at Clyde River bridge at Batemans Bay.	3.2	N/A	N/A	Contact Police before travel, one Pilot required if between 3.2m and 3.5m. See Part 3 for NSW Police contact details

Princes Highway at Narooma bridge between Dalmeny Drive and Riverside Drive.	3.0	4.5	N/A	If wider than 3.0m or higher than 4.4m contact Police before travel. See Part 3 for NSW Police contact details
--	-----	-----	-----	--

## 2.8 NSW Regional Zone – Bridge Mass Restrictions

### 2.8.1 Hunter Region

Bridge Number and Name	Description
BN1461 Gostwyck Bridge	over Paterson River, Dungog Road near Martins Creek
BN1472 Coorei Bridge	over Williams River, Stroud Hill Road Dungog
BN2082 Barrington Bridge	over Barrington River, Thunderbolts Way Barrington
BN1535 Vacy Bridge	over Paterson River, Tocal Road Vacy
BN1481 Morpeth Bridge	over Hunter River, Phoenix Park Road Morpeth
BN1780 Luskintyre Bridge	over Hunter River, Luskintyre Road Luskintyre
BN1683 Dunmore Bridge	over Paterson River, Paterson Road Woodville.
BN1784 Glennies Creek Bridge	over Glennies Creek, Middle Falbrook Road Middle Falbrook
BN1557 Kayuga Bridge	over Hunter River, Kayuga Road Muswellbrook
BN3379 Fitzgerald Bridge	over Hunter River, southbound New England Highway Aberdeen
BN1527 Beckers Bridge	over Webbers Creek, Gresford Road Glendon Brook
BN1737 Bulga Bridge	over Wollombi Brook, Putty Road Bulga
BN1661 Elderslie Bridge	over Hunter River, Elderslie Road Elderslie
BN1374 Barch Bridge	Industrial Railway 11.02km south of Hexham at Tighes Hill
BN1477 Monkerai Bridge	over Karuah River, Local Road
BN1752 O'Johnston Bridge	over Williams River at Clarencetown
BN1800 Martin Bridge	over Manning River, Taree

## 2.8.2 Northern Region

Bridge Number and Name	Description
BN2266 Tabulam Bridge	over Clarence River, Bruxner Highway Tabulam
BN2462 Glebe Bridge	over Richmond River, Dawson Street Coraki
BN2531	bridge over Sportsmans Creek, Bridge Street Lawrence
BN2537 McFarlane Bridge	over Clarence River, Lawrence Road Maclean
BN2680 Briner Bridge	over Upper Coldstream River, east of Ulmarra
BN2676 Bawdens Bridge	over Orara River, Old Glen Innes Road Chambigne
BN2581 Korn's Bridge	over Rous River, Numinbah Road Crystal Creek
BN2594 Colemans Bridge	over Leycester Creek, Union Street Lismore
BN2681	bridge over Orara River, Sherwood Creek Road Glenreagh
BN2948 Bingara Bridge	over Halls Creek, Fossickers Way North Bingara
BN2949 Bingara Bridge	over Gwydir River, Fossickers Way North Bingara
BN3655 Namoi River Bridge	over Namoi River, Fossickers Way Manilla
BN3137 Bengalla Bridge	over Dumaresq River, near Queensland border Yetman
BN3140 Fladbury Bridge	over Severn River, Emmaville Road Glen Innes
BN3763 Bundarra Bridge	over Gwydir River, Thunderbolts Way Bundarra
BN4050 Cohens Bridge	over Namoi River, Kelvin Road Gunnedah.
BN2261	bridge on SH16 Deep Creek 32.87km west of Casino
BN3142 Wyalabah Bridge	over Old Grafton Road, Mann River near Newtown Boyd
BN3412 Goonoo Bridge	on SH09 Swamp Creek near Goonoo
BN3656	bridge on SR63 Manilla River near upper Manilla 12.9km north of Manilla

### 2.8.3 Western Region

Bridge Number and Name	Description
BN4100 Lignum Bridge	over Lignum Creek, Mid Western Highway east of Marsden – use side track
BN4285 Iron Bridge	over Lachlan River, Cowra Road Forbes
BN1015 Abercrombie Bridge	over Abercrombie River, 67 km north of Crookwell
BN4659 Paytens Bridge	over Lachlan River, at Colletts Crossing
BN1185 Wallaby Rocks Bridge	over Turon River, Hill End Road west of Sofala
BN1304 Beryl Bridge	over Wialdra Creek, Spring Ridge Road north west of Gulgong
BN4469 Holman Bridge	over Lachlan River, at Gooloogong on Grenfell – Canowindra Road
BN4645 Rawsonville Bridge	over Macquarie River, North Minore Road Minore
BN4658 Waroo Bridge	over Lachlan River, Hodges Road west of Warroo
BN4660 Scabbing Flat Bridge	over Macquarie River, Ponto Road Geurie
BN3970 Iron Bridge	over Namoi River, Boggabri to Manilla Road north of Boggabri
BN1259	bridge over Railway at Clarence, 13.35km east of Lithgow
BN1302	bridge over Cox's River west of Bowenfels McKane's Bridge
BN4516	bridge over Belubula River at Canowindra Flood Channel

### 2.8.4 Southern Region

Bridge Number and Name	Description
BN6396 James Park Bridge	over Crookwell River, Binda Road north west of Crookwell
BN6675 Lansdowne Bridge	over Mulwaree Ponds, Bungonia Road Goulburn
BN6237 New Buildings Bridge	over Towamba River, New Buildings Road New Buildings
BN6129 Crankies Plain Bridge	over Coolumbooka River, Cathcart Road Bombala
BN875 Hampden Bridge	over Kangaroo River, Moss Vale – Nowra Road, Kangaroo Valley

BN965 Picton Victoria Bridge	Timber Bridge over Stonequarry Creek
BN6168	bridge over Wallaga Lake, Bermagui – Tathra Road Wallaga Lake
BN6506 Charleyong Bridge	over Mongarlowe River, Nerriga Road Charleyong
BN6028	bridge over Bemboka River, Moran's Crossing
BN6235 Snowy River Bridge	over the Snowy River at Dalgety Buckley's Crossing
BN6677 Mummel Bridge	over Wollondilly Creek at Mummel
BN6678 Truss Bridge	over Wollondilly River at Goulburn Rossis Crossing

### 2.8.5 South Western Region

Bridge Number and Name	Description
BN5149 Abbotsford Bridge	over Murray River, Silver City Highway at Curlwaa
BN3244 Tooleybuc Bridge	over Murray River, Kyalite Road at Tooleybuc
BN3377 Nyah Bridge	over Murray River, Nyah Road at Nyah
BN3375 Gonn Crossing	over Murray River, Murrabit Road at Gonn Crossing
BN3215 Swan Hill Bridge	over Murray River, McCallum Street at Swan Hill
BN3256 Koondrook Bridge	over Murray River, Thule Street at Barham
BN3184 Echuca Bridge	over Murray River, Cobb Highway Echuca – Moama
BN5819 Mulwala Bridge	over Murray River, Yarrawonga Road at Mulwala
BN5575 Bethanga Bridge	over Murray River, Riverina Highway at Hume Weir
BN5947 Towong Bridge	over Murray River, Towong Road at Towong
BN5945 Indi Bridge	over Murray River, Indi Road at Indi
BN5944 Goldsworthy Bridge	over Murray River, Indi Road at Biggara
BN6637 Prince Alfred Bridge	over Murrumbidgee River at Gundagai
BN3220 Jacksons Bridge	over Lachlan River, Mossgiel Road Hillston
BN6633 Wee Jasper Bridge	over Goodradigbee River, Tumut – Yass Road Wee Jasper
BN3315 Coonamit Bridge	over Wakool River, Moulamein Road Swan Hill

BN3248 Carrathool Bridge	over Murrumbidgee River, south of Carrathool
BN3235 Gee Gee Approach Bridge	over Wakool River North, Swan Hill – Barham Road Weetuppa
BN3237 Gee Gee Bridge	over Wakool River North, Swan Hill – Barham Road Weetuppa
BN3182	bridge over Mulwala Canal 20km east of Deniliquin Sandhills Crossing
BN3183	bridge over Mulwala Canal 7.7km east of Deniliquin
BN3188	bridge over Mulwala Canal 3.7km south of Deniliquin
BN5184 Robinvale Bridge No. 3	over Murray River approach
BN5664	bridge over Irrigation Canal, main canal 3km west of Narrandera
BN5695 John Ford Bridge	over Murray River at Corowa (MR86)
BN5909 Mundowry Bridge	over Murrumbidgee River 8.3km north of Collingullie
BN6432	bridge over Connaughtmans Creek at Wallendbeen

### 3. NSW Police contact details

In any case where access to a location is conditional on contacting Police the following contact details are to be used. Contact must be made with the NSW Police Traffic and Highway Patrol Command.

Contact with a locally based police officer or police station is not sufficient for compliance with this requirement.

#### NSW Police Traffic and Highway Patrol Command contact details:

Telephone	Email
(02) 8882 1219	trafficosom@police.nsw.gov.au

---



## Department of Trade and Investment, Regional Infrastructure and Services

### MINERAL RESOURCES

NOTICE is given that the following applications have been received:

#### EXPLORATION LICENCE APPLICATIONS

(T13-1092)

No. 4832, SANDFIRE RESOURCES NL (ACN 105 154 185), area of 100 units, for Group 1, dated 14 June 2013. (Orange Mining Division).

(T13-1093)

No. 4833, SANDFIRE RESOURCES NL (ACN 105 154 185), area of 73 units, for Group 1, dated 14 June 2013. (Orange Mining Division).

(T13-1094)

No. 4834, SANDFIRE RESOURCES NL (ACN 105 154 185), area of 67 units, for Group 1, dated 14 June 2013. (Orange Mining Division).

(T13-1095)

No. 4835, SANDFIRE RESOURCES NL (ACN 105 154 185), area of 42 units, for Group 1, dated 14 June 2013. (Orange Mining Division).

(T13-1097)

No. 4836, OCHRE RESOURCES PTY LTD (ACN 112 833 351), area of 67 units, for Group 1, dated 19 June 2013. (Wagga Wagga Mining Division).

(T13-1098)

No. 4837, OCHRE RESOURCES PTY LTD (ACN 112 833 351), area of 73 units, for Group 1, dated 19 June 2013. (Sydney Mining Division).

The Hon. CHRIS HARTCHER, M.P.,  
Minister for Resources and Energy

NOTICE is given that the following applications have been granted:

#### EXPLORATION LICENCE APPLICATIONS

(T12-1194)

No. 4643, now Exploration Licence No. 8097, ABX1 PTY LTD (ACN 139 790 364), Counties of Bligh, Lincoln and Napier, Map Sheet (8833, 8834), area of 100 units, for Group 2, dated 3 June 2013, for a term until 3 June 2016.

(T12-1274)

No. 4714, now Exploration Licence No. 8099, BORAL LIMITED (ACN 008 421 761), County of Cumberland, Map Sheet (9030), area of 1 units, for Group 5, dated 11 June 2013, for a term until 11 June 2015.

The Hon. CHRIS HARTCHER, M.P.,  
Minister for Resources and Energy

NOTICE is given that the following applications have been withdrawn:

#### EXPLORATION LICENCE APPLICATIONS

(T12-1609)

No. 138, APEX ENERGY NL (ACN 097 997 914) and SYDNEY BASIN CBM PTY LTD (ACN 105 706 894), County of Camden and County of Cumberland, Map Sheet (9028, 9029). Withdrawal took effect on 13 June 2013.

(T12-1285)

No. 4727, SOUTHERN CAPITAL INVESTMENTS PTY LTD (ACN 098 333 932), County of Gough and County of Hardinge, Map Sheet (9138). Withdrawal took effect on 14 June 2013.

(T12-1290)

No. 4732, YOUNG JESS PTY LTD (ACN 102 915 337), County of Harden, Map Sheet (8628). Withdrawal took effect on 17 June 2013.

(T13-1030)

No. 4770, OCHRE RESOURCES PTY LTD (ACN 112 833 351), County of Flinders, Map Sheet (8133, 8134, 8233, 8234). Withdrawal took effect on 11 June 2013.

(T13-1042)

No. 4781, OCHRE RESOURCES PTY LTD (ACN 112 833 351), County of Flinders and County of Mouramba, Map Sheet (8133, 8134). Withdrawal took effect on 11 June 2013.

(T13-1065)

No. 4805, OCHRE RESOURCES PTY LTD (ACN 112 833 351), County of Flinders and County of Mouramba, Map Sheet (8133, 8134, 8233). Withdrawal took effect on 11 June 2013.

#### PETROLEUM APPLICATION

(T12-1609)

No. 138 lodged by APEX ENERGY NL (ACN 097 997 914) and SYDNEY BASIN CBM PTY LTD (ACN 105 706 894) over 5 blocks in the (Sydney Mining Division).

The Hon. CHRIS HARTCHER, M.P.,  
Minister for Resources and Energy

NOTICE is given that the following applications for renewal have been received:

(08-4598)

Exploration Licence No. 5958, RIMFIRE PACIFIC MINING NL (ACN 006 911 744), area of 54 units. Application for renewal received 18 June 2013.

(06-0128)

Exploration Licence No. 6810, STONEWALL RESOURCES LIMITED (ACN 131 758 177), area of 1 units. Application for renewal received 19 June 2013.

(T11-0064)

Exploration Licence No. 7783, COBAR OPERATIONS PTY LTD (ACN 103 555 853), area of 47 units. Application for renewal received 12 June 2013.

(T09-0284)

Exploration Licence No. 7785, ARGENT MINERALS LIMITED (ACN 124 780 276), area of 4 units. Application for renewal received 15 June 2013.

(T10-0161)

Exploration Licence No. 7787, VINCENT RESOURCES PTY LTD (ACN 142 721 579), area of 180 units. Application for renewal received 14 June 2013.

(T10-0297)

Exploration Licence No. 7805, JERVOIS MINING LIMITED (ACN 007 626 575), area of 28 units. Application for renewal received 14 June 2013.

(T11-0037)

Exploration Licence No. 7808, KENILWORTH EXPLORATION PTY LTD (ACN 119 439 691), area of 14 units. Application for renewal received 13 June 2013.

The Hon. CHRIS HARTCHER, M.P.,  
Minister for Resources and Energy

---

#### RENEWAL OF CERTAIN AUTHORITIES

NOTICE is given that the following authorities have been renewed:

(12-5257)

Exploration Licence No. 5792, TEMPLAR RESOURCES PTY LTD (ACN 085 644 944), County of Bland, Map Sheet (8429, 8430), area of 52 units, for a further term until 8 November 2015. Renewal effective on and from 17 June 2013.

(12-4188)

Exploration Licence No. 5979, TEMPLAR RESOURCES PTY LTD (ACN 085 644 944), County of Ashburnham, Map Sheet (8631), area of 8 units, for a further term until 27 August 2014. Renewal effective on and from 11 June 2013.

(12-4348)

Exploration Licence No. 5982, ZINTOBA PTY LTD (ACN 001 318 341) and PEAK GOLD MINES PTY LTD (ACN 001 533 777), County of Mouramba, Map Sheet (8033, 8133), area of 18 units, for a further term until 29 August 2015. Renewal effective on and from 11 June 2013.

(12-3493)

Exploration Licence No. 6445, BIG ISLAND MINING PTY LTD (ACN 112 787 470), Map Sheet (8527, 8528), area of 26 units, for a further term until 21 October 2014. Renewal effective on and from 13 June 2013.

(07-0391)

Exploration Licence No. 7253, RAPTOR MINERALS LIMITED (ACN 101 168 343), Counties of Clyde, Cowper, Gunterbooka and Narran, Map Sheet (8137, 8138, 8238), area of 75 units, for a further term until 28 November 2014. Renewal effective on and from 11 June 2013.

(T10-0053)

Exploration Licence No. 7587, Christopher John HUGHES and Warwick Samuel HUGHES, Counties of Cooper, Dowling and Gipps, Map Sheet (8230), area of 25 units, for a further term until 4 August 2014. Renewal effective on and from 11 June 2013.

(12-0469)

Consolidated Coal Lease No. 724 (Act 1973), ENDEAVOUR COAL PTY LIMITED (ACN 099 830 476), Map Sheet (9029-1-S, 9029-2-N), area of 3721 hectares, for a further term until 18 December 2031. Renewal effective on and from 20 March 2012.

The Hon. CHRIS HARTCHER, M.P.,  
Minister for Resources and Energy

---

#### WITHDRAWAL OF APPLICATIONS FOR RENEWAL

NOTICE is given that the applications for renewal in respect of the following authorities have been withdrawn:

(07-0434)

Exploration Licence No. 6946, NORTHERN ENERGY CORPORATION LIMITED (ACN 081 244 395), County of Arrawatta, Map Sheet (9040), area of 1199 hectares. The authority ceased to have effect on 4 June 2013.

(07-0435)

Exploration Licence No. 6947, NORTHERN ENERGY CORPORATION LIMITED (ACN 081 244 395), County of Arrawatta, Map Sheet (9039), area of 2061 hectares. The authority ceased to have effect on 4 June 2013.

The Hon. CHRIS HARTCHER, M.P.,  
Minister for Resources and Energy

---

#### CANCELLATION OF AUTHORITIES AT REQUEST OF HOLDERS

NOTICE is given that the following authorities have been cancelled:

(T10-0210)

Exploration Licence No. 7838, PLATINA RESOURCES LIMITED (ACN 119 007 939), County of Flinders, Map Sheet (8234, 8334), area of 28 units. Cancellation took effect on 8 June 2013.

(T10-0211)

Exploration Licence No. 7839, PLATINA RESOURCES LIMITED (ACN 119 007 939), County of Canbelego and County of Gregory, Map Sheet (8335), area of 25 units. Cancellation took effect on 8 June 2013.

The Hon. CHRIS HARTCHER, M.P.,  
Minister for Resources and Energy

---

NOTICE is given that the following application has been received:

#### REQUEST FOR CANCELLATION OF AUTHORITY

(06/0092)

Exploration Licence No. 7395, WHITE ROCK (NEW ENGLAND) PTY LIMITED (ACN 145 026 268), County of Gough, area of 21 Units.

Application for Cancellation was received on 14 June 2013.

The Hon. CHRIS HARTCHER, M.P.,  
Minister for Resources and Energy

**TRANSFERS**

(T09-0120)

Exploration Licence No. 7446, formerly held by OZ EXPLORATION PTY LTD (ACN 137 626 914) has been transferred to DEFIANCE RESOURCES PTY LTD (ACN 119 700 220). The transfer was registered on 11 June 2013.

(T09-0120)

Exploration Licence No. 7447, formerly held by OZ EXPLORATION PTY LTD (ACN 137 626 914) has been transferred to DEFIANCE RESOURCES PTY LTD (ACN 119 700 220). The transfer was registered on 11 June 2013.

(T09-0120)

Exploration Licence No. 7524, formerly held by OZ EXPLORATION PTY LTD (ACN 137 626 914) has been transferred to DEFIANCE RESOURCES PTY LTD (ACN 119 700 220). The transfer was registered on 11 June 2013.

(T09-0120)

Exploration Licence No. 7529, formerly held by OZ EXPLORATION PTY LTD (ACN 137 626 914) has been transferred to DEFIANCE RESOURCES PTY LTD (ACN 119 700 220). The transfer was registered on 11 June 2013.

The Hon. CHRIS HARTCHER, M.P.,  
Minister for Resources and Energy

---

## PRIMARY INDUSTRIES

**APIARIES REGULATION 2013**

NOTICE is given in accordance with section 5 of the Subordinate Legislation Act 1989, of the intention to re-make a regulation under the Apiaries Act 1985.

The primary object of the Apiaries Act 1985, is to prevent the introduction of, and to control and eradicate, certain diseases and pests which afflict bees and apiaries in New South Wales.

At present, the Apiaries Regulation 2005 seeks to ensure the objects of the Act are achieved by prescribing various administrative matters associated with beekeeping in NSW including registration fees, the composition of the register of beekeepers and other particulars.

It is proposed to make a new Regulation under the Act, the Apiaries Regulation 2013.

The proposed Apiaries Regulation 2013 and Regulatory Impact Statement will be available for public comment from Friday, 21 June 2013, to Friday 19 July 2013 and can be accessed by phoning (02) 9938 6735 or via the Department of Primary Industries website <http://www.dpi.nsw.gov.au/aboutus/about/legislation-acts/review>.

Written submissions on the proposed Apiaries Regulation 2013 will be accepted by mail, fax or e-mail as set out below.

*Post:*

Biosecurity Enhancement & Information Systems,  
Department of Primary Industries,  
Locked Bag 21,  
Orange NSW 2800.

*Facsimile:*

(02) 6391 3206  
Attention: Apiaries RIS Submissions.

*Email:*

[apiaries.regulation@dpi.nsw.gov.au](mailto:apiaries.regulation@dpi.nsw.gov.au).

Submissions close at 5pm on Friday, 19 July 2013.

**FISHERIES MANAGEMENT ACT 1994**

## Section 8 Notification – Fishing Closure

## Penrhyn Estuary (Botany Bay)

I, GEOFF ALLAN, Executive Director, Fisheries NSW, with the delegated authority of the Minister for Primary Industries and the Director General pursuant to sections 227 and 228 of the Fisheries Management Act 1994 (“the Act”) and pursuant to section 8 of the Act, do by this notification prohibit the taking of fish as specified in Column 1 of the Schedule of this notification, from waters shown in Column 2 of the Schedule.

<i>Column 1 Methods</i>	<i>Column 2 Waters</i>
All species of shellfish and fin fish by any method.	The whole of the waters of Penrhyn Estuary in Botany Bay from its source to its junction with the Sydney International Container Terminal (SICTL) bridge leading from Foreshore Road.

Condition: This schedule applies to all species of fin fish and shellfish, including but not limited to oysters, cockles, crabs, prawns, limpets, sea urchins and lobsters.

This fishing closure is effective for a period of five (5) years commencing on publication of this notification, unless sooner amended revoked.

Dated this 19 day of June 2013.

Dr GEOFF ALLAN,  
Executive Director,  
Fisheries NSW,

Department of Primary Industries  
(an office within the Department of Trade and Investment, Regional Infrastructure and Services)

**PLANT DISEASES ACT 1924**

## Appointment of Inspector

I, ANDREW COLIN SANGER, Director, Biosecurity Compliance, with the delegated authority of the Director General of the Department of Trade and Investment, Regional Infrastructure and Services, pursuant to section 28C of the Plant Diseases Act 1924 (“the Act”) and pursuant to section 11(1) of the Act, hereby appoint Lana Alexis RUSSELL as an inspector for the purposes of the Act.

Dated this 17th day of June 2013.

A. C. SANGER,  
Director,  
Biosecurity Compliance,  
Department of Primary Industries,  
(an office within the Department of Trade and Investment, Regional Infrastructure and Services)

**STOCK DISEASES ACT 1923**

## Appointment of Inspectors

## Notification No. 547

I, ANDREW COLIN SANGER, Director, Biosecurity Compliance, with the delegated authority of the Director General of the Department of Trade and Investment, Regional Infrastructure and Services, pursuant to section 22C of the Stock Diseases Act 1923 (“the Act”) and pursuant to section 6(1) of the Act, hereby appoint Ainslie Ruth LUND and Petrea WAIT as inspectors for the purposes of the Act.

Dated this 17th day of June 2013.

A. C. SANGER,  
Director,  
Biosecurity Compliance,  
Department of Primary Industries,  
(an office within the Department of Trade and Investment, Regional Infrastructure and Services)

## LANDS

## DUBBO CROWN LANDS OFFICE

45 Wingewarra Street (PO Box 1840), Dubbo NSW 2830

Phone: (02) 6883 3300

Fax: (02) 6884 2067

## NOTIFICATION OF CLOSING OF A ROAD

IN pursuance of the provisions of the Roads Act 1993, the road hereunder described is closed and the lands comprised therein cease to be public road and the rights of passage and access that previously existed in relation to the road is extinguished. Upon closing, title to the land, comprising the former public road, vests in the body specified in the Schedule hereunder.

ANDREW STONER, M.P.,  
Minister for Regional Infrastructure and Services

## Description

*Parish – Gora; County – Baradine;  
Land District – Coonabarabran; L.G.A. – Warrumbungle*

Road Closed: Lot 1, DP 1181450.

File No.: 10/08451.

## Schedule

On closing, the land within Lot 1, DP 1181450 remains vested in the State of New South Wales as Crown land.

## Description

*Parish – Gora; County – Baradine;  
Land District – Coonabarabran; L.G.A. – Warrumbungle*

Road Closed: Lots 2-3, DP 1181450.

File No.: 10/08449.

## Schedule

On closing, the land within Lots 2-3, DP 1181450 remains vested in the State of New South Wales as Crown land.

## Description

*Parish – Teridgerie; County – Baradine;  
Land District – Coonabarabran; L.G.A. – Warrumbungle*

Road Closed: Lot 4, DP 1184882.

File No.: 12/07540.

## Schedule

On closing, the land within Lot 4, DP 1184882 remains vested in the State of New South Wales as Crown land.

## ALTERATION OF CORPORATE NAME OF A RESERVE TRUST

PURSUANT to section 92(3) of the Crown Lands Act 1989, the corporate name of the reserve trust specified in Schedule 1 hereunder, which is trustee of the reserves referred to in Schedule 2, is altered to the corporate name specified in Schedule 3.

ANDREW STONER, M.P.,  
Minister for Regional Infrastructure and Services

## SCHEDULE 1

Lake Glenbawn State Park Trust.

## SCHEDULE 2

Dedication No.: 1001337.

Public Purpose: Public recreation.

Notified: 1 June 1997.

File No.: MD92 R 10-003.

## SCHEDULE 3

Inland Waters Holiday Parks Trust.

Note: This notice takes effect on 1 July 2013.

## DISSOLUTION OF RESERVE TRUST

PURSUANT to section 92(3) of the Crown Lands Act 1989, the reserve trusts specified in Column 1 of the Schedules hereunder, which were established in respect of the reserves specified opposite thereto in Column 2 of the Schedules are dissolved.

ANDREW STONER, M.P.,  
Minister for Regional Infrastructure and Services

## SCHEDULE 1

## Column 1

Lake Burrendong  
State Park Trust.

## Column 2

Dedication No.: 1001355.  
Public Purpose: Public  
recreation.  
Notified: 1 June 1997.  
File No.: DB97 R 4.

Note: Any lease or licence agreements granted by the Lake Burrendong State Park Trust over Dedication No. 1001355 do not terminate and continue in force as agreements under the management of the Inland Waters Holiday Parks Trust. This notice takes effect on 1 July 2013.

## SCHEDULE 2

## Column 1

Burrinjuck Waters  
State Park Trust.

## Column 2

Dedication No.: 1001340.  
Public Purpose: Public  
recreation.  
Notified: 1 June 1997.  
File No.: GB92 R 22.

Note: Any lease or licence agreements granted by the Burrinjuck Waters State Park Trust over Dedication No. 1001340 do not terminate and continue in force as agreements under the management of the Inland Waters Holiday Parks Trust. This notice takes effect on 1 July 2013.



## SCHEDULE 3

*Column 1*

Copeton Waters  
State Park Trust.

*Column 2*

Dedication No.: 1001341.  
Public Purpose: Public  
recreation.  
Notified: 1 June 1997.  
File No.: AE91 R 12.

Note: Any lease or licence agreements granted by the Copeton Waters State Park Trust over Dedication No. 1001341 do not terminate and continue in force as agreements under the management of the Inland Waters Holiday Parks Trust. This notice takes effect on 1 July 2013.

## SCHEDULE 4

*Column 1*

Grabine Lakeside  
State Park Trust.

*Column 2*

Dedication No.: 1001354.  
Public Purpose: Public  
recreation.  
Notified: 1 June 1997.  
File No.: GB92 R 17.

Note: Any lease or licence agreements granted by the Grabine Lakeside State Park Trust over Dedication No. 1001354 do not terminate and continue in force as agreements under the management of the Inland Waters Holiday Parks Trust. This notice takes effect on 1 July 2013.

## SCHEDULE 5

*Column 1*

Lake Keepit State  
Park Trust.

*Column 2*

Dedication No.: 1001338.  
Public Purpose: Public  
recreation.  
Notified: 1 June 1997.  
File No.: TH98 R 5.

Note: Any lease or licence agreements granted by the Lake Keepit State Park Trust over Dedication No. 1001338 do not terminate and continue in force as agreements under the management of the Inland Waters Holiday Parks Trust. This notice takes effect on 1 July 2013.

## SCHEDULE 6

*Column 1*

Wyangala Waters  
State Park Trust.

*Column 2*

Dedication No.: 1001342.  
Public Purpose: Public  
recreation.  
Notified: 1 June 1997.  
File No.: OE92 R 11.

Note: Any lease or licence agreements granted by the Wyangala Waters State Park Trust over Dedication No. 1001342 do not terminate and continue in force as agreements under the management of the Inland Waters Holiday Parks Trust. This notice takes effect on 1 July 2013.

## SCHEDULE 7

*Column 1*

Cudgegong River  
Park Trust.

*Column 2*

Reserve No.: 84236.  
Public Purpose: Public  
recreation.  
Notified: 14 June 1963.  
File No.: DB80 R 65.

Note: Any lease or licence agreements granted by the Cudgegong River Park Trust over Reserve No. 84236 do not terminate and continue in force as agreements under the management of the Inland Waters Holiday Parks Trust. This notice takes effect on 1 July 2013.

### APPOINTMENT OF RESERVE TRUST AS TRUSTEE OF A RESERVE

PURSUANT to section 92(1) of the Crown Lands Act 1989, the reserve trust specified in Column 1 of the Schedule hereunder, is appointed as trustee of the reserve specified opposite thereto in Column 2 of the Schedule.

ANDREW STONER, M.P.,  
Minister for Regional Infrastructure and Services

## SCHEDULE

*Column 1*

Inland Waters Holiday  
Parks Trust.

*Column 2*

Dedication No.: 1001355.  
Public Purpose: Public  
recreation.  
Notified: 1 June 1997.  
File No.: DB97 R 4.  
Dedication No.: 1001340.  
Public Purpose: Public  
recreation.  
Notified: 1 June 1997.  
File No.: GB92 R 22.  
Dedication No.: 1001341.  
Public Purpose: Public  
recreation.  
Notified: 1 June 1997.  
File No.: AE91 R 12.  
Dedication No.: 1001354.  
Public Purpose: Public  
recreation.  
Notified: 1 June 1997.  
File No.: GB92 R 17.  
Dedication No.: 1001338.  
Public Purpose: Public  
recreation.  
Notified: 1 June 1997.  
File No.: TH98 R 5.  
Dedication No.: 1001342.  
Public Purpose: Public  
recreation.  
Notified: 1 June 1997.  
File No.: OE92 R 11.  
Reserve No.: 84236.  
Public Purpose: Public  
recreation.  
Notified: 14 June 1963.  
File No.: DB80 R 65.

Note: This notice takes effect on 1 July 2013.

### APPOINTMENT OF ADMINISTRATOR TO MANAGE A RESERVE TRUST

PURSUANT to section 117, Crown Lands Act 1989, the person specified in Column 1 of the Schedule hereunder, is appointed as administrator for the term also specified, of the reserve trust specified opposite thereto in Column 2, which is trustee of the reserve referred to in Column 3 of the Schedule.

ANDREW STONER, M.P.,  
Minister for Regional Infrastructure and Services

## SCHEDULE

<i>Column 1</i>	<i>Column 2</i>	<i>Column 3</i>
Scott TAYLOR.	Inland Waters Holiday Parks Trust.	Dedication No.: 1001337. Public Purpose: Public recreation. Notified: 1 June 1997. File No.: MD92 R 10-003. Dedication No.: 1001355. Public Purpose: Public recreation. Notified: 1 June 1997. File No.: DB97 R 4. Dedication No.: 1001340. Public Purpose: Public recreation. Notified: 1 June 1997. File No.: GB92 R 22. Dedication No.: 1001341. Public Purpose: Public recreation. Notified: 1 June 1997. File No.: AE91 R 12. Dedication No.: 1001354. Public Purpose: Public recreation. Notified: 1 June 1997. File No.: GB92 R 17. Dedication No.: 1001338. Public Purpose: Public recreation. Notified: 1 June 1997. File No.: TH98 R 5. Dedication No.: 1001342. Public Purpose: Public recreation. Notified: 1 June 1997. File No.: OE92 R 11. Reserve No.: 84236. Public Purpose: Public recreation. Notified: 14 June 1963. File No.: DB80 R 65.

For a term commencing 1 July 2013 and expiring  
30 September 2013.

**NOTICE OF ADDITIONAL PURPOSE PURSUANT  
TO SECTION 34A(2)(B) OF THE CROWN LANDS  
ACT 1989**

PURSUANT to section 34A(2)(b) of the Crown Lands Act 1989, the Crown reserve specified in Column 2 of the Schedule is to be occupied for the additional purpose specified in Column 1 of the Schedule.

ANDREW STONER, M.P.,  
Minister for Regional Infrastructure and Services

## SCHEDULE 1

<i>Column 1</i>	<i>Column 2</i>
Grazing (Relevant Interest – S34A Licence 510879).	Reserve No.: 23425. Public Purpose: Travelling stock. Notified: 30 November 1895. File No.: 13/03500.

## SCHEDULE 2

<i>Column 1</i>	<i>Column 2</i>
Pump and Pipeline (Relevant Interest – S34A Licence 514073).	Reserve No.: 84334. Public Purpose: Generally. Notified: 22 March 1963. File No.: 13/09397.

**GRAFTON OFFICE**  
**49-51 Victoria Street, Grafton NSW 2460**  
**(PO Box 2185, Dangar NSW 2309)**  
**Phone: (02) 6640 3400      Fax: (02) 6642 5375**

**ROADS ACT 1993****ORDER****Correction of Defective Instrument**

As per the notification of Notification under the Roads Act 1993 of Resumption of Lands for Road and of Closing of Roads which appeared in *New South Wales Government Gazette* dated 24 May 2013, Folio 2224, part of the description is hereby amended. Under heading of "Title Affected and Areas Acquired" references in two places to part Auto Consol 15163-232 should be deleted and replaced with references to part Auto Consol 15164-232.

File No.: GF96 H 666.

**ROADS ACT 1993****ORDER****Transfer of a Crown Road to a Council**

IN pursuance of the provisions of section 151, Roads Act 1993, the Crown roads specified in Schedule 1 is hereby transferred to the Roads Authority specified in Schedule 2 hereunder, as from the date of publication of this notice and as from the date, the road specified in Schedule 1, ceases to be Crown road.

ANDREW STONER, M.P.,  
 Minister for Regional Infrastructure and Services

**SCHEDULE 1**

*Parish – Bardsley; County – Fitzroy;*  
*Shire – Clarence Valley Council*

The Crown road known as part Black Swan Drive from McPhersons Crossing road east to Orara Downs Lane.

Width to be Transferred: Whole width.

**SCHEDULE 2**

Roads Authority: Clarence Valley Council.

Council's Reference: Eastern end Black Swan Drive.

Crown Reference: 10/09839.

**NOTIFICATION OF CLOSING OF A ROAD**

IN pursuance of the provisions of the Roads Act 1993, the road hereunder described is closed and the lands comprised therein cease to be public road and the rights of passage and access that previously existed in relation to the road is extinguished. Upon closing, title to the land, comprising the former public road, vests in the body specified in the Schedule hereunder.

ANDREW STONER, M.P.,  
 Minister for Regional Infrastructure and Services

**Description**

*Parishes – Canobolas and Edinburgh;*  
*County – Ashburnham;*  
*Land District – Molong; L.G.A. – Cabonne*

Road Closed: Lot 1, DP 1183013.

File No.: 08/3386.

**Schedule**

On closing, the land within Lot 1, DP 1183013 remains vested in the State of New South Wales as Crown land.

**Description**

*Parish – Winterbourne; County – Vernon;*  
*Land District – Walcha; L.G.A. – Walcha*

Road Closed: Lot 1, DP 1175912.

File No.: 08/7275.

**Schedule**

On closing, the land within Lot 1, DP 1175912 remains vested in the State of New South Wales as Crown land.

**Description**

*Parish – Dangarsleigh; County – Sandon;*  
*Land District – Armidale; L.G.A. – Uralla*

Road Closed: Lot 1, DP 1169617.

File No.: 07/2447.

**Schedule**

On closing, the land within Lot 1, DP 1169617 remains vested in the State of New South Wales as Crown land.

**Description**

*Parish – Macquarie; County – Macquarie;*  
*Land District – Port Macquarie;*  
*L.G.A. – Port Macquarie-Hastings*

Road Closed: Lot 1, DP 1172154.

File No.: 07/5502.

**Schedule**

On closing, the land within Lot 1, DP 1172154 remains vested in the State of New South Wales as Crown land.

**APPOINTMENT OF ADMINISTRATOR TO  
 MANAGE A RESERVE TRUST**

PURSUANT to section 117, Crown Lands Act 1989, the person specified in Column 1 of the Schedule hereunder, is appointed as administrator for the term also specified, of the reserve trust specified opposite thereto in Column 2, which is trustee of the reserve referred to in Column 3 of the Schedule.

ANDREW STONER, M.P.,  
 Minister for Regional Infrastructure and Services



## SCHEDULE

<i>Column 1</i>	<i>Column 2</i>	<i>Column 3</i>
Patrick GIBBESON.	Coffs Harbour Showground and Public Recreation Trust.	Dedication No.: 540030. Public Purpose: Public recreation and showground. Notified: 24 December 1920. File No.: GF80 R 184.

For a term commencing the date of this notice and expiring  
20 December 2013.

---

**GRIFFITH OFFICE**  
**2nd Floor, Griffith City Plaza,**  
**120–130 Banna Avenue (PO Box 1030), Griffith NSW 2680**  
**Phone: (02) 6960 3600      Fax: (02) 6962 5670**

**NOTIFICATION OF CLOSING OF A ROAD**

IN pursuance of the provisions of the Roads Act 1993, the road hereunder described is closed and the lands comprised therein cease to be public road and the rights of passage and access that previously existed in relation to the road is extinguished. Upon closing, title to the land, comprising the former public road, vests in the body specified in the Schedule hereunder.

ANDREW STONER, M.P.,  
Minister for Regional Infrastructure and Services

Description

*Parishes – Yarran, Gurangully and Cargelligo;*  
*County – Dowling;*  
*Land District – Lake Cargellico; L.G.A. – Lachlan*

Road Closed: Lots 3-4, DP 1178763.

File No.: 11/00141.

Schedule

On closing, the land within Lots 3-4, DP 1178763 remains vested in the State of New South Wales as Crown land.

**HAY OFFICE**  
**126 Lachlan Street (PO Box 182), Hay NSW 2711**  
**Phone: (02) 6990 1800      Fax: (02) 6993 1135**

**NOTIFICATION OF CLOSING OF A ROAD**

IN pursuance of the provisions of the Roads Act 1993, the road hereunder described is closed and the lands comprised therein cease to be public road and the rights of passage and access that previously existed in relation to the road is extinguished. Upon closing, title to the land, comprising the former public road, vests in the body specified in the Schedule hereunder.

ANDREW STONER, M.P.,  
Minister for Regional Infrastructure and Services

Description

*Parish – Toolmah; County – Wakool;  
Land District – Balranald South; L.G.A. – Wakool*

Road Closed: Lot 1, DP 1173713 (subject to easement/  
right of access created by Deposited Plan 1173713).

File No.: HY07 H 56.

Schedule

On closing, the land within Lot 1, DP 1173713 remains  
vested in the State of New South Wales as Crown land.

\_\_\_\_\_

**MAITLAND OFFICE****Corner Newcastle Road and Banks Street (PO Box 6), East Maitland NSW 2323****Phone: (02) 4937 9300 Fax: (02) 4934 2252****PLAN OF MANAGEMENT FOR CROWN RESERVE UNDER DIVISION 6 OF PART 5 OF THE CROWN LANDS ACT 1989 AND CROWN LANDS REGULATION 2006**

A draft plan of management has been prepared by Lake Macquarie City Council as trustee of the Swansea Gardens Lakeside Holiday Park.

Inspection of the draft plan can be made at Lake Macquarie City Council, 126-138 Main Road, Speers Point; Swansea Gardens Lakeside Holiday Park, 15 Wallarah Street, Swansea; Swansea Library, 228 Pacific Highway, Swansea and Department of Trade & Investment – Crown Lands, Corner Newcastle Road and Banks Street, East Maitland, during normal business hours.

The draft plan will be on exhibition from 22 June to 22 July 2013. Comments on the draft plan are invited from the public and may be submitted in writing to the General Manager, Lake Macquarie City Council, PO Box 1906, Hunter Region Mail Centre NSW 2310, or emailed to [council@lakemac.nsw.gov.au](mailto:council@lakemac.nsw.gov.au) until 5 August 2013.

ANDREW STONER, M.P.,

Minister for Regional Infrastructure and Services

**Description of Lands**

*Land District – Gosford;*

*Local Government Area – Lake Macquarie;*

*Parish – Wallarah; County – Northumberland*

Location: Swansea.

R89230 for public recreation being Part Lot 7066, DP 1030666 and Lot 422, DP 755266, comprising approx 10.8 hectares.

File No.: 13/03950.

**NOTICE OF ADDITIONAL PURPOSE PURSUANT TO SECTION 34A(2)(B) OF THE CROWN LANDS ACT 1989**

PURSUANT to section 34A(2)(b) of the Crown Lands Act 1989, the Crown reserves specified in Column 2 of Schedule 1 are to be occupied for the additional purpose specified in Column 1 of Schedule 1.

ANDREW STONER, M.P.,

Minister for Regional Infrastructure and Services

**SCHEDULE 1**

<i>Column 1</i>	<i>Column 2</i>
Coal haulage road	Reserve No. 1013848
Relevant interests:	(affected Lot 1,
Lease 516970-S34A.	DP 582126).
Lease 516971-S34A.	Public Purpose: Public
Lease 516972-S34A.	recreation and urban
Lease 516975-S34A.	services.
Lease 516980-S34A.	Notified: 29 June 2007.

*Column 1**Column 2*

Reserve No. 755207  
(affected Lots: Lot 7343, DP 1186699; Lots 207, 211, 214, 215, 223 and 225, DP 755207; Lot 616, DP 817275; Lot 4, DP 1031859; Lot 7341, DP 1169843; Lot 7336, DP 1170023; Lot 7337, DP 1170022 and Lot 7338, DP 1170024).  
Public Purpose: Future public requirements and communication facilities (additional purpose).  
Notified: 29 June 2007.  
Reserve No. 106 (affected Lot 14, DP 1031778).  
Public Purpose: Public purposes.  
Notified: 31 January 1881.  
Reserve No.: 20588.  
Public Purpose: Water.  
Notified: 28 April 1894.  
Reserve No.: 19453.  
Public Purpose: Trigonometrical purposes.  
Notified: 20 January 1894.  
Reserve No. 755218 (affected Lot 7309, DP 1164559).  
Public Purpose: Future public requirements.  
Notified: 29 June 2007.  
File No.: 13/10826.

**APPOINTMENT OF CORPORATION TO MANAGE RESERVE TRUST**

PURSUANT to section 95 of the Crown Lands Act 1989, the corporation specified in Column 1 of the Schedule hereunder, is appointed to manage the affairs of the reserve trust specified opposite thereto in Column 2, which is trustee of the reserve referred to in Column 3 of the Schedule.

ANDREW STONER, M.P.,

Minister for Regional Infrastructure and Services

**SCHEDULE**

<i>Column 1</i>	<i>Column 2</i>	<i>Column 3</i>
House With	Lambton	Reserve No.: 88406.
No Steps.	Charitable	Public Purpose: Charitable
	Organisations	organisations.
	(R88406)	Notified: 26 November 1971.
	Reserve Trust.	File No.: MD89 R 118.

For a term commencing the date of this notice.

**NEWCASTLE OFFICE****437 Hunter Street, Newcastle NSW 2300 (PO Box 2185, Dangar NSW 2309****Phone: (02) 4925 4104 Fax: (02) 4925 3517****NOTICE OF PUBLIC PURPOSE PURSUANT TO  
SECTION 34A (2) (B) OF THE CROWN LANDS ACT  
1989**

PURSUANT to section 34A(2)(b) of the Crown Lands Act 1989, the Crown reserve specified in Column 1 of the Schedule is to be occupied for the additional purpose specified in Column 2 of the Schedule.

ANDREW STONER, M.P.,  
Minister for Regional Infrastructure and Services

---

**SCHEDULE***Column 1*

Reserve No.: 55732.

Public Purpose: Camping  
and travelling stock.

Notified: 13 October 1922.

Parish: Mundowry.

County: Mitchell.

*Column 2*

Communication facilities.

**NOWRA OFFICE**  
**5 O’Keefe Avenue (PO Box 309), Nowra NSW 2541**  
**Phone: (02) 4428 9100      Fax: (02) 4421 2172**

**NOTIFICATION OF CLOSING OF A ROAD**

IN pursuance of the provisions of the Roads Act 1993, the road hereunder described is closed and the lands comprised therein cease to be public road and the rights of passage and access that previously existed in relation to the road is extinguished. Upon closing, title to the land, comprising the former public road, vests in the body specified in the Schedule hereunder.

ANDREW STONER, M.P.,  
Minister for Regional Infrastructure and Services

Description

*Parish – Bumbalong; County – Cowley;  
Land District – Cooma; L.G.A. – Cooma-Monaro*

Road Closed: Lot 3, DP 1183642.

File No.: GB06 H 9.

Schedule

On closing, the land within Lot 3, DP 1183642 remains vested in the State of New South Wales as Crown land.

Description

*Parish – Warri; County – Murray;  
Land District – Braidwood; L.G.A. – Palerang*

Road Closed: Lot 3, DP 1179836.

File No.: 10/15745.

Schedule

On closing, the land within Lot 3, DP 1179836 remains vested in the State of New South Wales as Crown land.

Description

*Parish – Yalbraith; County – Georgiana;  
Land District – Crookwell; L.G.A. – Upper Lachlan Shire*

Road Closed: Lot 2, DP 1181364.

File No.: 12/03244.

Schedule

On closing, the land within Lot 2, DP 1181364 remains vested in the State of New South Wales as Crown land.

Description

*Parish – Wheeo; County – King;  
Land District – Crookwell; L.G.A. – Upper Lachlan Shire*

Road Closed: Lot 1, DP 1174161.

File No.: GB07 H 111.

Schedule

On closing, the land within Lot 1, DP 1174161 remains vested in the State of New South Wales as Crown land.

Description

*Parish – Nanima; County – Murray;  
Land District – Yass; L.G.A. – Yass Valley*

Road Closed: Lot 1, DP 1184848 (subject to easement for Transmission Line 30.48 wide over existing line of poles created by Deposited Plan 1184848).

File No.: GB05 H 644.

Schedule

On closing, the land within Lot 1, DP 1184848 remains vested in the State of New South Wales as Crown land.

**SYDNEY METROPOLITAN OFFICE**  
**Level 12, Macquarie Tower, 10 Valentine Avenue, Parramatta 2150**  
**(PO Box 3935, Parramatta NSW 2124)**  
**Phone: (02) 8836 5300      Fax: (02) 8836 5365**

**APPOINTMENT OF ADMINISTRATOR TO  
MANAGE A RESERVE TRUST**

PURSUANT to section 117, Crown Lands Act 1989, the person specified in Column 1 of the Schedules hereunder, is appointed as administrator for the term also specified, of the reserve trust specified opposite thereto in Column 2, which is trustee of the reserve referred to in Column 3 of the Schedules.

ANDREW STONER, M.P.,  
Minister for Regional Infrastructure and Services

SCHEDULE 1

<i>Column 1</i>	<i>Column 2</i>	<i>Column 3</i>
Ross Bernard FOWLER.	Blaxland Crossing Recreation and Rest Ground Trust.	Reserve No.: 81721. Public Purpose: Resting place and public recreation. Notified: 19 June 1959. Dedication No.: 500350. Public Purpose: Public recreation and resting place. Notified: 26 June 1931. File No.: MN80 R 197-004.

For a term commencing the date of this notice and expiring 20 December 2013.

SCHEDULE 2

<i>Column 1</i>	<i>Column 2</i>	<i>Column 3</i>
Kylie-Ann RICHARDSON.	Mt St Joseph Trust.	Reserve No.: 100102. Public Purpose: Community purposes. Notified: 26 June 1987. File No.: MN84 R 130.

For a term commencing the date of this notice and expiring 20 December 2013.

SCHEDULE 3

<i>Column 1</i>	<i>Column 2</i>	<i>Column 3</i>
Malcolm BOBRIGE.	Comleroy Road School of Arts (R1014088) Reserve Trust.	Reserve No.: 1014088. Public Purpose: Community purposes. Notified: 12 October 2007. File No.: 07/4599.

For a term commencing the date of this notice and expiring 20 December 2013.

**TAMWORTH OFFICE****25-27 Fitzroy Street (PO Box 535), Tamworth NSW 2340****Phone: (02) 6764 5100      Fax: (02) 6766 3805****NOTIFICATION OF CLOSING OF A ROAD**

IN pursuance of the provisions of the Roads Act 1993, the road hereunder described is closed and the lands comprised therein cease to be public road and the rights of passage and access that previously existed in relation to the road is extinguished. Upon closing, title to the land, comprising the former public road, vests in the body specified in the Schedule hereunder.

ANDREW STONER, M.P.,  
Minister for Regional Infrastructure and Services

---

Description

*Parish – Johnston; County – Pottinger;  
Land District – Gunnedah; L.G.A. – Gunnedah*

Road Closed: Lot 1, DP 1184971.

File No.: 13/03622.

---

Schedule

On closing, the land within Lot 1, DP 1184971 remains vested in the State of New South Wales as Crown land.

---

Description

*Parishes – Dungowan, Royinn and Woolomin;  
County – Parry;  
Land District – Tamworth; L.G.A. – Tamworth Regional*

Road Closed: Lot 1, DP 1183360.

File No.: 09/18384.

---

Schedule

On closing, the land within Lot 1, DP 1183360 remains vested in the State of New South Wales as Crown land.

---



**WAGGA WAGGA OFFICE****Corner Johnston and Tarcutta Streets (PO Box 60), Wagga Wagga NSW 2650****Phone: (02) 6937 2700****Fax: (02) 6921 1851****REVOCATION OF APPOINTMENT OF RESERVE TRUST**

PURSUANT to section 92(3)(c) of the Crown Lands Act 1989, the appointment of the reserve trust specified in Column 1 of the Schedule hereunder, as trustee of the reserve(s), or part(s) of the reserve(s), specified opposite thereto in Column 2 of the Schedule, is revoked.

ANDREW STONER, M.P.,  
Minister for Regional Infrastructure and Services

**SCHEDULE**

<i>Column 1</i>	<i>Column 2</i>
Culcairn Shire Council	Reserve No.: 97631.
Crown Reserves Reserve Trust.	Public Purpose: Public hall.
	Notified: 21 December 1984.
	File No.: 12/03507.

**ESTABLISHMENT OF RESERVE TRUST**

PURSUANT to section 92(1) of the Crown Lands Act 1989, the reserve trust specified in Column 1 of the Schedule hereunder, is established under the name stated in that Column and is appointed as trustee of the reserve specified opposite thereto in Column 2 of the Schedule.

ANDREW STONER, M.P.,  
Minister for Regional Infrastructure and Services

**SCHEDULE**

<i>Column 1</i>	<i>Column 2</i>
Henty Memorial and Community Hall Trust.	Reserve No.: 97631.
	Public Purpose: Public hall.
	Notified: 21 December 1984.
	File No.: 12/03507.

**APPOINTMENT OF CORPORATION TO MANAGE RESERVE TRUST**

PURSUANT to section 95 of the Crown Lands Act 1989, the corporation specified in Column 1 of the Schedule hereunder, is appointed to manage the affairs of the reserve trust specified opposite thereto in Column 2, which is trustee of the reserve referred to in Column 3 of the Schedule.

ANDREW STONER, M.P.,  
Minister for Regional Infrastructure and Services

**SCHEDULE**

<i>Column 1</i>	<i>Column 2</i>	<i>Column 3</i>
Henty and District Lifestyle Centre Inc.	Henty Memorial and Community Hall Trust.	Reserve No.: 97631.
		Public Purpose: Public hall.
		Notified: 21 December 1984.
		File No.: 12/03507.

For a term commencing the date of this notice.

**WESTERN REGION OFFICE**  
**45 Wingewarra Street (PO Box 1840), Dubbo NSW 2830**  
**Phone: (02) 6883 5400      Fax: (02) 6884 2067**

**ALTERATION OF PURPOSE/CONDITIONS OF A  
WESTERN LANDS LEASE**

IT is hereby notified that in pursuance of the provisions of section 18J, Western Lands Act 1901, the purpose and conditions of the undermentioned Western Lands Lease have been altered as shown.

ANDREW STONER, M.P.,  
Minister for Regional Infrastructure and Services

*Administrative District – Brewarrina;  
Shire – Brewarrina;  
Parishes of Bindayah, Gruie and Kiengal;  
County of Narran*

The purpose/conditions of Western Lands Lease 1006, being the land contained within Folio Identifier 4958/769195 have been altered from “Grazing” to “Grazing and Cultivation” effective from 14 June 2013.

As a consequence of the alteration of purpose and conditions rent will be assessed annually in line with the Western Lands Act 1901 and Regulations.

The conditions previously annexed to Western Lands Lease 1006 have been revoked and the following conditions have been annexed thereto.

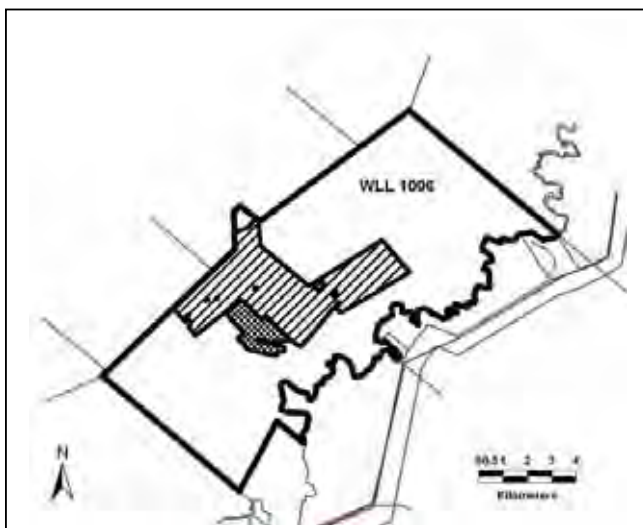
**CONDITIONS AND RESERVATIONS ATTACHED TO  
WESTERN LANDS LEASE WLL No. 1006.**

- (1) In the conditions annexed to the lease, the expression “the Minister” means the Minister administering the Western Lands Act 1901, and any power, authority, duty or function conferred or imposed upon the Minister by or under those conditions may be exercised or performed either by the Minister or by such officers of the Department of Trade and Investment as the Minister may from time to time approve.
- (2) In these conditions and reservations the expression “the Commissioner” means the Commissioner charged with the administration of the Western Lands Act 1901 (“the Act”) in accordance with section 4(2) of the Act.
- (3) (a) For the purposes of this clause the term Lessor shall include Her Majesty the Queen Her Heirs and Successors the Minister and the agents servants employees and contractors of the Lessor Her Majesty Her Majesty’s Heirs and Successors and the Minister.  
 (b) The lessee covenants with the Lessor to indemnify and keep indemnified the Lessor from and against all claims for injury loss or damage suffered by any person or body using or being in or upon the Premises or any adjoining land or premises of the Lessor arising out of the Holder’s use of the Premises and against all liabilities for costs charges and expenses incurred by the Lessor in respect of the claim of any such person or body except to the extent that any such claims and demands arise wholly from any negligence or wilful act or omission on the part of the Lessor.  
 (c) The indemnity contained in this clause applies notwithstanding that this Lease authorised or required the lessee to undertake or perform the activity giving rise to any claim for injury loss or damage.
- (d) The lessee expressly agrees that the obligations of the Holder under this clause shall continue after the expiration or sooner determination of this Lease in respect of any act deed matter or thing occurring before such expiration or determination.
- (4) The rent of the lease shall be assessed in accordance with Part 6 of the Western Lands Act 1901.
- (5) The rent shall be due and payable annually in advance on 1 July in each year.
- (6) (a) “GST” means any tax on goods and/or services, including any value-added tax, broad-based consumption tax or other similar tax introduced in Australia.  
 “GST law” includes any Act, order, ruling or regulation, which imposes or otherwise deals with the administration or imposition of a GST in Australia.  
 (b) Notwithstanding any other provision of this Agreement:  
 (i) If a GST applies to any supply made by either party under or in connection with this Agreement, the consideration provided or to be provided for that supply will be increased by an amount equal to the GST liability properly incurred by the party making the supply.  
 (ii) If the imposition of a GST or any subsequent change in the GST law is accompanied by or undertaken in connection with the abolition of or reduction in any existing taxes, duties or statutory charges (in this clause “taxes”), the consideration payable by the recipient of the supply made under this Agreement will be reduced by the actual costs of the party making the supply that are reduced directly or indirectly as a consequence of the abolition of or reduction in taxes.
- (7) The lessee must pay all rates and taxes assessed on or in respect of the land leased during the currency of the lease.
- (8) The lessee must hold and use the land leased bona fide for the lessee’s own exclusive benefit and shall not transfer, convey or assign the land or any portion thereof without having first obtained the written consent of the Minister.
- (9) The lessee must not enter into a sublease of the land leased unless the sublease specifies the purpose for which the land may be used under the sublease, and it is a purpose which is consistent with the purpose for which the land may be used under this lease.
- (10) If the lessee enters into a sublease of the land leased, the lessee must notify the Commissioner of the granting of the sublease within 28 days after it is granted.
- (11) The land leased must be used only for the purpose of **Grazing and Cultivation.**

- (12) The lessee must maintain and keep in reasonable repair all improvements on the land leased during the currency of the lease and must permit the Minister or the Commissioner or any person authorised by the Minister or the Commissioner at all times to enter upon and examine the whole or any part of the land leased and the buildings or other improvements thereon.
- (13) The lessee must not erect or permit any person to erect any buildings or extend any existing buildings on the land leased except in accordance with plans and specifications approved by the Council of the local government area.
- (14) The lessee must ensure that the land leased is kept in a neat and tidy condition to the satisfaction of the Commissioner and not permit refuse to accumulate on the land.
- (15) Upon termination or forfeiture of the lease the Commissioner may direct that the former lessee remove any structure or material from the land at his own cost and without compensation. Where such a direction has been given the former lessee must leave the land in a clean and tidy condition free from rubbish and debris.
- (16) The lessee must, within 1 year from the date of commencement of the lease or such further period as the Commissioner may allow, enclose the land leased, either separately or conjointly with other lands held in the same interest, with a suitable fence to the satisfaction of the Commissioner.
- (17) The lessee must not obstruct or interfere with any reserves, roads, or tracks, or the use thereof by any person.
- (18) The lessee must ensure that cultivation and associated activities do not interfere with any road formation within the allowable areas.
- (19) The lessee must erect gates on roads within the land leased when and where directed by the Commissioner for public use and must maintain those gates together with approaches thereto in good order to the satisfaction of the Commissioner.
- (20) Any part of a reserve for travelling stock, camping or water supply within the land leased must, during the whole currency of the lease, be open to the use of bona fide travellers, travelling stock, teamsters and carriers without interference or annoyance by the lessee and the lessee must post in a conspicuous place on the reserve a notice board indicating for public information the purpose of such reserve and, in fencing the land leased, the lessee must provide gates and other facilities for the entrance and exit of travelling stock, teamsters and others. The notice board, gates and facilities must be erected and maintained to the satisfaction of the Commissioner. The lessee must not overstock, wholly or in part, the areas leased within the reserve, the decision as to overstocking resting with the Commissioner.
- (21) The Crown shall not be responsible to the lessee or the lessee's successors in title for provision of access to the land leased.
- (22) The lessee shall comply with requirements of section 18DA of the Western Lands Act 1901 which provides that except in circumstances referred to in subsection (3) of that section, cultivation of the land leased or occupied may not be carried out unless the written consent of the Authority has first been obtained and any condition to which the consent is subject under sub section (6) is complied with.
- (23) The lessee must, as the Commissioner may from time to time direct, foster and cultivate on the land leased such edible shrubs and plants as the Commissioner may consider can be advantageously and successfully cultivated.
- (24) Whenever so directed by the Commissioner, the lessee must, on such part or parts of the land leased as shall be specified in the direction, carry out agricultural practices, or refrain from agricultural practices, of such types and for such periods as the Commissioner may in the direction specify.
- (25) The lessee must not overstock, or permit or allow to be overstocked, the land leased and the decision of the Commissioner as to what constitutes overstocking shall be final and the lessee must comply with any directions of the Commissioner to prevent or discontinue overstocking.
- (26) The lessee must, if the Commissioner so directs, prevent the use by stock of any part of the land leased for such periods as the Commissioner considers necessary to permit of the natural reseeding and regeneration of vegetation and, for that purpose, the lessee must erect within the time appointed by the Commissioner such fencing as the Commissioner may consider necessary.
- (27) The lessee must furnish such returns and statements as the Commissioner may from time to time require on any matter connected with the land leased or any other land (whether within or outside the Western Division) in which the lessee has an interest.
- (28) The lessee must, within such time as may be specified by the Commissioner take such steps and measures as the Commissioner shall direct to destroy vermin and such animals and weeds as may, under any Act, from time to time be declared (by declaration covering the land leased) noxious in the Gazette and must keep the land free of such vermin and noxious animals and weeds during the currency of the lease to the satisfaction of the Commissioner.
- (29) The lessee must not remove or permit any person to remove gravel, stone, clay, shells or other material for the purpose of sale from the land leased unless the lessee or the person is the holder of a quarry license under regulations made under the Crown Lands Act 1989 or, in respect of land in a State forest, unless the lessee or the person is the holder of a forest materials licence under the Forestry Act 1916, and has obtained the special authority of the Minister to operate on the land, but the lessee may, with the approval of the Commissioner, take from the land such gravel, stone, clay, shells or other material for building and other purposes upon the land as may be required by the lessee.
- (30) The lessee must ensure that sandhills and other soils with a surface texture of loamy sand or coarser are left uncultivated unless specifically approved by the commissioner.
- (31) The lessee must ensure land within 60 metres of any texture contrast or duplex soil area remains uncultivated except in accordance with a plan approved by the

Commissioner. Texture contrast (or duplex) soils are soil types which have a sandy to loamy topsoil abruptly overlaying a clay subsoil and are prone to scolding (producing claypans and hummocks).

- (32) The lessee must ensure areas with a slope greater than 2% remain uncultivated until any soil conservation measures documented in a plan approved by the Commissioner have been implemented at the lessee's expense.
- (33) The lessee must ensure incised drainage lines, other than man made structures, which carry water after storms are left uncultivated in the channels and for a distance of at least 20 metres on either side of the banks of the channels except when Commissioner specifies otherwise.
- (34) The lessee must undertake any appropriate measures, at his/her own expense, ordered by the Commissioner to rehabilitate any degraded cultivated areas.
- (35) The lessee must establish windbreaks at his/her own expense, as may be ordered by the Western Lands Commissioner to provide adequate protection of the soil.
- (36) The lessee must undertake any fuel management and/or provision of fire trail access in accordance with fire mitigation measures to the satisfaction of the NSW Rural Fire Service.
- (37) The lessee must ensure that cultivation and cropping do not alter the natural flood regime. Crops are not to be protected by levees.
- (38) The lessee must ensure that no tail water or drainage water run-off will escape onto adjoining lands.
- (39) The lessee must ensure stubble is retained on the soil surface and shall not be burnt, except with the approval of the Commissioner or his delegate. Where such approval is granted, stubble burning is to be carried out as per requirements of the NSW Rural Fire Service.
- (40) Cultivation is permitted over the whole of the areas approved as detailed in condition No. 41 unless the Commissioner has required that specific areas remain uncultivated
- (41) The lessee is authorised to Dryland Cultivate an area of 2,010 hectares shown hatched on the diagram below and Irrigated Cultivation totalling 289 hectares shown cross-hatched.



## ALTERATION OF PURPOSE/CONDITIONS OF A WESTERN LANDS LEASE

IT is hereby notified that in pursuance of the provisions of section 18J, Western Lands Act 1901, the purpose and conditions of the undermentioned Western Lands Lease have been altered as shown.

ANDREW STONER, M.P.,  
Minister for Regional Infrastructure and Services

*Administrative District – Broken Hill;  
Shire – Unincorporated Area;  
Parishes of Forrest, Maropinna, Sturts Meadows and  
Teagarraara;  
County of Mootwingee*

The purpose/conditions of Western Lands Leases 6602 and 6603, being the land contained within Folio Identifiers 3784/766197 and 3785/766198 respectively have been altered from "Grazing" to "Grazing, Farm Tourism, Film Making and Recreational Hunting" effective from 14 June 2013.

As a consequence of the alteration of purpose and conditions rent will be assessed annually in line with the Western Lands Act 1901 and Regulations.

The conditions previously annexed to Western Lands Lease 6602 and 6603 have been revoked and the following conditions have been annexed thereto.

### CONDITIONS AND RESERVATIONS ATTACHED TO WESTERN LANDS LEASE WLL No. 6602 AND 6603

- (1) In the conditions annexed to the lease, the expression "the Minister" means the Minister administering the Western Lands Act 1901, and any power, authority, duty or function conferred or imposed upon the Minister by or under those conditions may be exercised or performed either by the Minister or by such officers of the Department of Trade and Investment as the Minister may from time to time approve.
- (2) In these conditions and reservations the expression "the Commissioner" means the Commissioner charged with the administration of the Western Lands Act 1901 ("the Act") in accordance with section 4(2) of the Act.
- (3) (a) For the purposes of this clause the term Lessor shall include Her Majesty the Queen Her Heirs and Successors the Minister and the agents servants employees and contractors of the Lessor Her Majesty Her Majesty's Heirs and Successors and the Minister.
- (b) The lessee covenants with the Lessor to indemnify and keep indemnified the Lessor from and against all claims for injury loss or damage suffered by any person or body using or being in or upon the Premises or any adjoining land or premises of the Lessor arising out of the Holder's use of the Premises and against all liabilities for costs charges and expenses incurred by the Lessor in respect of the claim of any such person or body except to the extent that any such claims and demands arise wholly from any negligence or wilful act or omission on the part of the Lessor.
- (c) The indemnity contained in this clause applies notwithstanding that this Lease authorised or required the lessee to undertake or perform the activity giving rise to any claim for injury loss or damage.



- (d) The lessee expressly agrees that the obligations of the Holder under this clause shall continue after the expiration or sooner determination of this Lease in respect of any act deed matter or thing occurring before such expiration or determination.
- (4) The lessee will (without in any way limiting the liability of the lessee under any other provision of this lease) forthwith take out and thereafter during the Term keep current a public risk insurance policy for \$10,000,000 for any one claim (or such other reasonable amount as the Minister may from time to time specify in writing to the lessee) whereby the Minister shall during the continuance of this lease be indemnified against all actions suits claims demands proceedings losses damages compensations costs charges and expenses mentioned or referred to in this lease to which the Minister shall or may be liable.
- (5) The rent of the lease shall be assessed in accordance with Part 6 of the Western Lands Act 1901.
- (6) The rent shall be due and payable annually in advance on 1 July in each year.
- (7) (a) "GST" means any tax on goods and/or services, including any value-added tax, broad-based consumption tax or other similar tax introduced in Australia.  
 "GST law" includes any Act, order, ruling or regulation, which imposes or otherwise deals with the administration or imposition of a GST in Australia.
- (b) Notwithstanding any other provision of this Agreement:
- (i) If a GST applies to any supply made by either party under or in connection with this Agreement, the consideration provided or to be provided for that supply will be increased by an amount equal to the GST liability properly incurred by the party making the supply.
- (ii) If the imposition of a GST or any subsequent change in the GST law is accompanied by or undertaken in connection with the abolition of or reduction in any existing taxes, duties or statutory charges (in this clause "taxes"), the consideration payable by the recipient of the supply made under this Agreement will be reduced by the actual costs of the party making the supply that are reduced directly or indirectly as a consequence of the abolition of or reduction in taxes.
- (8) The lessee must pay all rates and taxes assessed on or in respect of the land leased during the currency of the lease.
- (9) The lessee must hold and use the land leased bona fide for the lessee's own exclusive benefit and shall not transfer, convey or assign the land or any portion thereof without having first obtained the written consent of the Minister.
- (10) The lessee must not enter into a sublease of the land leased unless the sublease specifies the purpose for which the land may be used under the sublease, and it is a purpose which is consistent with the purpose for which the land may be used under this lease.
- (11) If the lessee enters into a sublease of the land leased, the lessee must notify the Commissioner of the granting of the sublease within 28 days after it is granted.
- (12) The land leased must be used only for the purpose of **Grazing, Farm Tourism, Recreational Hunting & Film Making**.
- (13) The lessee must maintain and keep in reasonable repair all improvements on the land leased during the currency of the lease and must permit the Minister or the Commissioner or any person authorised by the Minister or the Commissioner at all times to enter upon and examine the whole or any part of the land leased and the buildings or other improvements thereon.
- (14) The lessee must ensure that the land leased is kept in a neat and tidy condition to the satisfaction of the Commissioner and not permit refuse to accumulate on the land.
- (15) Upon termination or forfeiture of the lease the Commissioner may direct that the former lessee remove any structure or material from the land at his own cost and without compensation. Where such a direction has been given the former lessee must leave the land in a clean and tidy condition free from rubbish and debris.
- (16) The lessee must, within 1 year from the date of commencement of the lease or such further period as the Commissioner may allow, enclose the land leased, either separately or conjointly with other lands held in the same interest, with a suitable fence to the satisfaction of the Commissioner.
- (17) The lessee must undertake any fuel management and/or provision of fire trail access in accordance with fire mitigation measures to the satisfaction of the NSW Rural Fire Service.
- (18) The lessee must not use any vehicle for the purpose of "Farm Tourism, Film Making or Recreational Hunting" (and shall take all reasonable steps to prevent any other person from using any vehicle for the purpose of "Farm Tourism") on any part of the lease identified under the provisions of the Soil Conservation Act 1938 as protected land or as being environmentally sensitive.
- (19) The lessee must ensure that any access tracks must be arranged in such a manner as to minimise the disturbance of any land surface.
- (20) The lessee must ensure that all traffic is contained to the designated tracks in order to reduce the impact on soil and vegetation including potential wind and water erosion on those tracks.
- (21) The lessee must not erect or permit any person to erect any buildings or extend any existing buildings on the land leased except to the satisfaction of the Commissioner.
- (22) The lessee shall ensure that any European heritage sites, artefacts, buildings or other areas of significance will not be damaged, destroyed or defaced by either the lessee or other persons present on the leased land.
- (23) The lessee shall undertake any appropriate measures, at his/her own expense as ordered by the Commissioner to rehabilitate any degraded or disturbed areas.

- (24) No excavation will be undertaken on the lease area for the purpose of farm tourism, film making or recreational hunting,
- (25) No building, structure or other thing that is a fixture (other than a fence or gate) shall be constructed or placed on the lease area for the purpose of farm tourism, film making or recreational hunting.
- (26) No garbage or poisonous, toxic or hazardous substance arising from the use of the land for farm tourism, film making or recreational hunting shall be stored or disposed on the lease area.
- (27) No clearing of the land shall be undertaken for the purpose of farm tourism, film making or recreational hunting.
- (28) No right of exclusive possession is conferred on the lessee by reason of the variation of purpose of the lease by the addition of the purpose of "farm tourism".
- (29) No right of exclusive possession is conferred on the lessee by reason of the variation of purpose of the lease by the addition of the purpose of "film making".
- (30) No right of exclusive possession is conferred on the lessee by reason of the variation of purpose of the lease by the addition of the purpose of "recreational hunting".
- (31) (a) The lessee must not use the subject land for recreational hunting on more than 100 days in any one calendar year.
- (b) The lessee must in using the subject land for recreational hunting take all reasonable precautions to ensure that persons exercising any native title rights and interests on the land are not put at risk or interfered with in the exercise of their rights and interests by reason of the use of the land for that purpose.
- (c) The lessee must when using the subject land for recreational hunting:
- (i) ensure that all persons entering upon the land for recreational hunting are licensed to carry firearms under the Firearms Act 1996
  - (ii) take all reasonable precautions to ensure that hunting is undertaken in a safe manner and that ethical firearm practices are observed when shooting near boundaries
  - (iii) ensure that all persons entering upon the land for recreational hunting are provided with a map of the property clearly defining the lease/property boundaries
  - (iv) place at the perimeter of the subject land appropriate warning signs stating that the subject land is being used for recreational hunting
  - (v) ensure that only feral animals are hunted except where persons are otherwise licensed to take or kill fauna under the National Parks and Wildlife Act 1976
  - (vi) ensure that adequate provision is made for the removal and disposal of animal carcasses.
- (32) The lessee must not destroy populations or any endangered or threatened species, damage the critical habitat of endangered species, populations and ecological communities or damage the habitat of any threatened species, populations or ecological communities scheduled in the Threatened Species Conservation Act 1995 on any part of the lease whilst using the lands for the purpose of "recreational hunting" and shall prevent any other person from doing the same.
- (33) The lessee will not without the written consent of the Minister by any act matter or deed or by failure or omission cause or permit to be imposed on the Minister any liability of the Holder under or by virtue of this Lease in the use of the land for the purpose of recreational hunting.
- (34) (a) For the purposes of this clause the term Minister shall include Her Majesty the Queen Her Heirs and Successors the State of New South Wales the Minister and the agents servants employees and contractors of Her Majesty Her Majesty's Heirs and Successors the State of New South Wales and the Minister.
- (b) The lessee agrees that the lessee will indemnify and keep indemnified the Minister from and against all actions suits claims and demands of whatsoever nature and all costs charges and expenses in respect of any accident or injury to any person or property which may arise out of the use of the subject land for the purpose of recreational hunting.
- (c) The lessee expressly agrees that the obligations of the lessee under this clause shall continue after the expiration or other determination of this Lease in respect of any act deed matter or thing happening before such expiration or determination.
- (35) (a) The lessee will forthwith take out and thereafter during the Term keep current a public risk insurance policy for the amount of \$10 000 000 for any one claim (or such other reasonable amount as the Minister may from time to time specify in writing to the Holder) in respect of the use of the land for recreational hunting whereby the Minister shall during the continuance of the Lease be indemnified against all actions suits claims demands proceedings losses damages compensation costs charges and expenses.
- (b) The following provisions apply to all policies of insurance required to be effected by the lessee:
- (i) Where the Minister serves a notice on the Holder directing the Holder to enter into a policy with an insurer approved by the Minister the policy is to be entered into with an insurer approved by the Minister. The Minister shall specify a list of approved insurers in any notice served under this paragraph. Where the Minister does not serve a notice as provided for in this paragraph policies of insurance shall be entered into with an insurer carrying on business in Australia.
  - (ii) All policies are to contain conditions and exclusions commonly effected in relation to the type of activity undertaken on the Premises and the nature of the Premises provided that the Minister may by notice served on the Holder direct the Holder to enter into a policy containing specified provisions or which does not contain specified provisions or exclusions and the Holder shall use his best endeavours to comply with the direction.

- (iii) All policies are to be taken out in the names of the Minister and the Holder for their respective rights and interests and in the name of such other parties having an insurable interest as the Minister may require.
  - (iv) Duplicate or certified copies of the policies and all renewal certificates and endorsement slips are to be lodged by the Holder with the Minister if required by the Minister.
  - (v) All premiums payable in respect of policies and renewals of policies are to be paid punctually by the Holder and the receipt of each premium payable in respect of each policy (or other proof of payment to the Minister's satisfaction) is to be produced by the Holder to the Minister at the request of the Minister.
  - (vi) Where the Minister has served notice on the Holder under paragraph (I) the Holder will use all reasonable endeavours to ensure that the insurer which issues a policy advises the Minister of any failure by the Holder to renew any policy or pay any premium in respect thereof.
  - (vii) The Holder will not at any time during the Term do or bring upon the Premises anything whereby any insurance relating to the Premises against damage by fire and other risks may be rendered void or voidable. If the Holder does or brings anything upon the Premises whereby the premium on the insurance shall be liable to be increased the Holder will obtain insurance cover for the increased risk and pay all additional premiums (if any) required to be paid.
  - (viii) The Holder will use all reasonable endeavours to ensure that full true and particular information is given to the insurer with which the insurances are effected of all matters and things the non-disclosure of which might in any way prejudice or affect any policy of insurance or the payment of all or any moneys thereunder.
- (c) The Minister in his own name or as the attorney of the Holder in the name of the Holder shall be entitled to institute all proceedings against any insurer which issues a policy of insurance required by the Lease to recover from it any amount for loss damage or injury or other money payable under any indemnity in favour of the Minister. The Holder hereby appoints the Minister the attorney of the Holder for the purpose as aforesaid.
- (d) The Holder expressly agrees that the provisions of sub clause (b) continue in force after the Termination Date.
- (36) The lessee may grant a licence to a person to use the subject land for recreational hunting provided:-
- (a) the licence is in writing; and
  - (b) contains conditions in or to the effect of the following:
    - (i) the licence does not confer on the licensee any right to the exclusive possession of the subject land;
    - (ii) the licensee must not excavate or clear the subject land;
    - (iii) the licensee must not construct or place on the subject land by building, structure or other thing being a fixture (other than a fence or gate);
    - (iv) the licensee must not deposit or store on the subject land any garbage or poisonous toxic or hazardous substances;
    - (v) (a) the licensee must not use the subject land for recreational hunting on more than 100 days in any one calendar year.
    - (b) The licensee must in using the subject land for recreational hunting take all reasonable precautions to ensure that persons exercising any native title rights and interests on the subject land are not put at risk or interfered with in the exercise of their rights and interests by reason of the use of the subject land for that purpose.
    - (c) The licensee will place at the perimeter of the subject land appropriate warning signs stating that the subject land is being used for recreational hunting.
    - (vi) the licence will expire upon an approved determination of native title [within the meaning of section 13 of the Native Title Act 1993 (C'wealth)] in relation to any part of the land where the determination is that native title exists.
- (37) The variation of the purpose of this lease by the addition of the purpose of recreational hunting will lapse upon an approved determination of native title [within the meaning of section 13 of the Native Title Act 1993 (C'wealth)] in relation to the subject land where the determination is that native title exists.

#### ALTERATION OF PURPOSE/CONDITIONS OF A WESTERN LANDS LEASE

IT is hereby notified that in pursuance of the provisions of Section 18J, Western Lands Act 1901, the purpose and conditions of the undermentioned Western Lands Lease have been altered as shown.

ANDREW STONER, M.P.,  
Minister for Regional Infrastructure and Services

Administrative District – Bourke;  
Shire – Bourke;

Parishes of Belalie and Thurlagoona; County of Culgoa;  
Parishes of Scott and Dwight, County of Irrara

The purpose/conditions of Western Lands Lease 7616, being the land contained within Folio Identifier 3869/766342 have been altered from "Grazing" to "Grazing and Cultivation" effective from 11 June 2013.

As a consequence of the alteration of purpose and conditions rent will be assessed annually in line with the Western Lands Act 1901 and Regulations.

The conditions previously annexed to Western Lands Lease 7616 have been revoked and the following conditions have been annexed thereto.

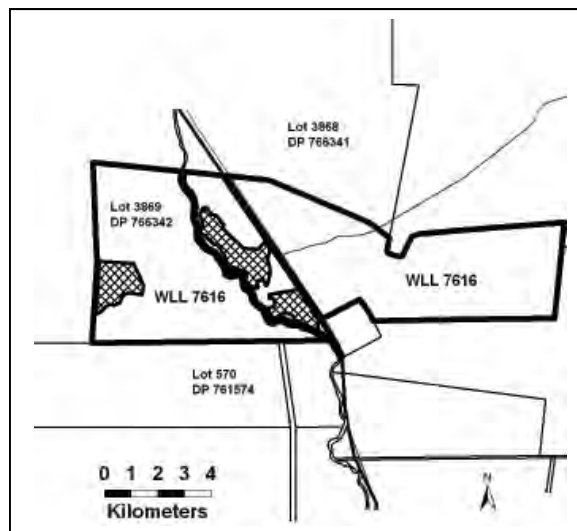
CONDITIONS ATTACHED TO WESTERN LANDS  
LEASE 7616

- (1) In the conditions annexed to the lease, the expression “the Minister” means the Minister administering the Western Lands Act 1901, and any power, authority, duty or function conferred or imposed upon the Minister by or under those conditions may be exercised or performed either by the Minister or by such officers of the Land and Property Management Authority as the Minister may from time to time approve.
- (2) In these conditions and reservations the expression “the Commissioner” means the Commissioner charged with the administration of the Western Lands Act 1901 (“the Act”) in accordance with section 4(2) of the Act.
- (3) (a) For the purposes of this clause the term Lessor shall include Her Majesty the Queen Her Heirs and Successors the Minister and the agents servants employees and contractors of the Lessor Her Majesty Her Majesty’s Heirs and Successors and the Minister.
- (b) The lessee covenants with the Lessor to indemnify and keep indemnified the Lessor from and against all claims for injury loss or damage suffered by any person or body using or being in or upon the Premises or any adjoining land or premises of the Lessor arising out of the Holder’s use of the Premises and against all liabilities for costs charges and expenses incurred by the Lessor in respect of the claim of any such person or body except to the extent that any such claims and demands arise wholly from any negligence or wilful act or omission on the part of the Lessor.
- (c) The indemnity contained in this clause applies notwithstanding that this Lease authorised or required the lessee to undertake or perform the activity giving rise to any claim for injury loss or damage.
- (d) The lessee expressly agrees that the obligations of the Holder under this clause shall continue after the expiration or sooner determination of this Lease in respect of any act deed matter or thing occurring before such expiration or determination.
- (4) The rent of the lease shall be assessed in accordance with Part 6 of the Western Lands Act 1901.
- (5) The rent shall be due and payable annually in advance on 1 July in each year.
- (6) (a) “GST” means any tax on goods and/or services, including any value-added tax, broad-based consumption tax or other similar tax introduced in Australia.  
“GST law” includes any Act, order, ruling or regulation, which imposes or otherwise deals with the administration or imposition of a GST in Australia.
- (b) Notwithstanding any other provision of this Agreement:
  - (i) If a GST applies to any supply made by either party under or in connection with this Agreement, the consideration provided or to be provided for that supply will be increased by an amount equal to the GST liability properly incurred by the party making the supply.
  - (ii) If the imposition of a GST or any subsequent change in the GST law is accompanied by or undertaken in connection with the abolition of or reduction in any existing taxes, duties or statutory charges (in this clause “taxes”), the consideration payable by the recipient of the supply made under this Agreement will be reduced by the actual costs of the party making the supply that are reduced directly or indirectly as a consequence of the abolition of or reduction in taxes.
- (7) The lessee must pay all rates and taxes assessed on or in respect of the land leased during the currency of the lease.
- (8) The lessee must hold and use the land leased bona fide for the lessee’s own exclusive benefit and shall not transfer, convey or assign the land or any portion thereof without having first obtained the written consent of the Minister.
- (9) The lessee must not enter into a sublease of the land leased unless the sublease specifies the purpose for which the land may be used under the sublease, and it is a purpose which is consistent with the purpose for which the land may be used under this lease.
- (10) If the lessee enters into a sublease of the land leased, the lessee must notify the Commissioner of the granting of the sublease within 28 days after it is granted.
- (11) The land leased must be used only for the purpose of Grazing and Cultivation (Irrigated).
- (12) The lessee must ensure that any irrigated cultivation activity is limited to on farm use only **except with the specific approval of the Commissioner**.
- (13) The lessee must maintain and keep in reasonable repair all improvements on the land leased during the currency of the lease and must permit the Minister or the Commissioner or any person authorised by the Minister or the Commissioner at all times to enter upon and examine the whole or any part of the land leased and the buildings or other improvements thereon.
- (14) The lessee must not erect or permit any person to erect any buildings or extend any existing buildings on the land leased except in accordance with plans and specifications approved by the Council of the local government area.
- (15) The lessee must ensure that the land leased is kept in a neat and tidy condition to the satisfaction of the Commissioner and not permit refuse to accumulate on the land.
- (16) Upon termination or forfeiture of the lease the Commissioner may direct that the former lessee remove any structure or material from the land at his own cost and without compensation. Where such a direction has been given the former lessee must leave the land in a clean and tidy condition free from rubbish and debris.
- (17) The lessee must, within 1 year from the date of commencement of the lease or such further period as the Commissioner may allow, enclose the land leased, either separately or conjointly with other lands held in the same interest, with a suitable fence to the satisfaction of the Commissioner.



- (18) The lessee must not obstruct or interfere with any reserves, roads or tracks on the land leased, or the use thereof by any person.
- (19) The lessee must erect gates on roads within the land leased when and where directed by the Commissioner for public use and must maintain those gates together with approaches thereto in good order to the satisfaction of the Commissioner.
- (20) The right is reserved to the public of free access to, and passage along, the bank of any watercourse adjoining the land leased and the lessee must not obstruct access or passage by any member of the public to or along the bank.
- (21) Any part of a reserve for travelling stock, camping or water supply within the land leased must, during the whole currency of the lease, be open to the use of bona fide travellers, travelling stock, teamsters and carriers without interference or annoyance by the lessee and the lessee must post in a conspicuous place on the reserve a notice board indicating for public information the purpose of such reserve and, in fencing the land leased, the lessee must provide gates and other facilities for the entrance and exit of travelling stock, teamsters and others. The notice board, gates and facilities must be erected and maintained to the satisfaction of the Commissioner. The lessee must not overstock, wholly or in part, the areas leased within the reserve, the decision as to overstocking resting with the Commissioner.
- (22) The Crown shall not be responsible to the lessee or the lessee's successors in title for provision of access to the land leased.
- (23) The lessee must comply with requirements of section 18DA of the Western Lands Act 1901 which provides that except in circumstances referred to in subsection (3) of that section, cultivation of the land leased or occupied may not be carried out unless the written consent of the Department has first been obtained and any condition to which the consent is subject under subsection (6) is complied with.
- (24) The lessee must undertake any fuel management and/or provision of fire trail access in accordance with fire mitigation measures to the satisfaction of the NSW Rural Fire Service.
- (25) The lessee must, as the Commissioner may from time to time direct, foster and cultivate on the land leased such edible shrubs and plants as the Commissioner may consider can be advantageously and successfully cultivated.
- (26) Whenever so directed by the Commissioner, the lessee must, on such part or parts of the land leased as shall be specified in the direction, carry out agricultural practices, or refrain from agricultural practices, of such types and for such periods as the Commissioner may in the direction specify.
- (27) The lessee must not overstock, or permit or allow to be overstocked, the land leased and the decision of the Commissioner as to what constitutes overstocking shall be final and the lessee shall comply with any directions of the Commissioner to prevent or discontinue overstocking.
- (28) The lessee must, if the Commissioner so directs, prevent the use by stock of any part of the land leased for such periods as the Commissioner considers necessary to permit of the natural reseedling and regeneration of vegetation and, for that purpose, the lessee must erect within the time appointed by the Commissioner such fencing as the Commissioner may consider necessary.
- (29) The lessee must furnish such returns and statements as the Commissioner may from time to time require on any matter connected with the land leased or any other land (whether within or outside the Western Division) in which the lessee has an interest.
- (30) The lessee must, within such time as may be specified by the Commissioner take such steps and measures as the Commissioner shall direct to destroy vermin and such animals and weeds as may, under any Act, from time to time be declared (by declaration covering the land leased) noxious in the Gazette and must keep the land free of such vermin and noxious animals and weeds during the currency of the lease to the satisfaction of the Commissioner.
- (31) The lessee must not remove or permit any person to remove gravel, stone, clay, shells or other material for the purpose of sale from the land leased unless the lessee or the person is the holder of a quarry license under regulations made under the Crown Lands Act 1989 or, in respect of land in a State forest, unless the lessee or the person is the holder of a forest materials licence under the Forestry Act 1916, and has obtained the special authority of the Minister to operate on the land, but the lessee may, with the approval of the Commissioner, take from the land such gravel, stone, clay, shells or other material for building and other purposes upon the land as may be required by the lessee.
- (32) The lessee must ensure that cultivation and associated activities do not interfere with any road formation within or adjacent to the allowable area.
- (33) The lessee must not cultivate within the channel of incised drainage lines (other than man made structures) which carry water after storms in the channels, nor cultivate within a distance of 20 metres on either side of the banks of the channels, except when otherwise specified by the Western Lands Commissioner.
- (34) Except with the specific approval of the Commissioner, no cultivation or ancillary works associated with any cultivation must be undertaken within 60 metres, on the landward side, of the bank of the Warrego River. These areas are not to be disturbed by the use of any implements or used for the purposes of any silo, temporary grain storage, machinery shed or other installations or works of any kind.
- (35) The lessee must establish windbreaks at his/her own expense, as may be ordered by the Western Lands Commissioner to provide adequate protection of the soil.
- (36) The lessee must ensure that stubble and other crop residue is retained on the soil surface and must not be burnt, except with the written approval of the Western Lands Commissioner or his delegate. Where such approval is granted, stubble burning must be carried out with the approval as per requirements of the NSW Rural Fire Services.

- (37) The lessee must undertake any appropriate measures, at his/her own expense, ordered by the Commissioner to rehabilitate any degraded cultivated areas.
- (38) The lessee must ensure that sandhills and other soils with a surface texture of loamy sand or coarser are left uncultivated unless specifically approved by the commissioner.
- (39) The lessee must not permanently transfer water from the lease without the prior written permission of the Western Lands Commissioner.
- (40) The lessee must ensure land within 60 metres of any texture contrast or duplex soil area remains uncultivated except in accordance with a plan approved by the Commissioner. Texture contrast (or duplex) soils are soil types which have a sandy to loamy topsoil abruptly overlaying a clay subsoil and are prone to scalding (producing claypans and hummocks).
- (41) The lessee must ensure areas with a slope greater than 2% remain uncultivated until any soil conservation measures documented in a plan approved by the Commissioner have been implemented at the lessee expense.
- (42) The lessee must ensure that cultivation and cropping do not to alter the natural flood regime or obstruct the reasonable passage of floodwaters. Crops are not to be protected by levees.
- (43) The lessee is authorised to cultivate an area of 686 hectares as indicated by the cross-hatched area shown on the diagram below. Cultivation is only allowed within the area indicated. Cultivation outside this area will only be allowable with the written consent of the Commissioner or Minister.
- (44) The lessee must ensure that no tail water or drainage water run-off will escape or discharge into or onto adjoining lands by any means including surface or sub-surface drains or pipes.



Authorised to be printed

ISSN 0155-6320

TONY DUCKMANTON, Government Printer.