



Government Gazette

OF THE STATE OF

NEW SOUTH WALES

PART 2

Week No. 18/2013

Friday, 3 May 2013

*Published under authority by
Department of Premier and Cabinet
Level 11, Bligh House
4-6 Bligh Street, SYDNEY NSW 2000
Phone: 9228 3120 Fax: 9372 7422
Email: nswgazette@dpc.nsw.gov.au*

*Containing numbers 53 cont. and 54
Pages 1469 – 1654*

CONTENTS

Part 2

Number 53

SPECIAL SUPPLEMENT

Game and Feral Control Act 2002 (*continued*) 1469

Number 54

LEGISLATION

Online notification of the making of Statutory
Instruments..... 1615

OFFICIAL NOTICES

Department of Planning and Infrastructure..... 1616
Roads and Maritime Services 1617
Department of Trade and Investment, Regional
Infrastructure and Services 1618
Primary Industries 1621
Lands..... 1624
Water..... 1640
Other Notices 1641

PRIVATE ADVERTISEMENTS

(Council, Probate, Company Notices, etc)..... 1651

DEADLINES

Attention Advertisers . . .

Government Gazette inquiry times are:

Monday to Friday: 8.30 am to 4.30 pm

Phone: (02) 9228 3120 Fax: (02) 9372 7422

Email: nswgazette@dpc.nsw.gov.au

GOVERNMENT GAZETTE DEADLINES

Close of business every Wednesday

Except when a holiday falls on a Friday, deadlines
will be altered as per advice given on this page.

Special Supplements

A Special Supplement or Extraordinary Supplement is a document which has a legal requirement to commence on a certain date and time. Release of Publication is required on the same day. The request for a Supplement is received from the department to the *Government Gazette* by telephone. The copy must be accompanied by a letter or email requesting the Supplement and signed by a Minister or Head of a Department.

NOTE: Advance notice of a Special Supplement is essential as early as possible on the day required. On Thursdays early notice is a priority and when possible notice should be given a day prior being the Wednesday.

Please Note:

- *Only electronic lodgement of Gazette contributions will be accepted. If you have not received a reply confirming acceptance of your email by the close of business on that day please phone 9228 3120.*

Department of Finance and Services Tenders

SUPPLIES AND SERVICES FOR THE PUBLIC SERVICE

Information in relation to the Department of Finance and Services proposed, current and awarded tenders is available on:

<http://www.tenders.nsw.gov.au>

SEE the Government Gazette website at:
<http://nsw.gov.au/gazette>

GAME AND FERAL ANIMAL CONTROL ACT 2002**ORDER****Declaration of public lands for hunting for the purposes of the
Game and Feral Animal Control Act 2002**

I, KATRINA ANN HODGKINSON, M.P., Minister for Primary Industries, pursuant to section 20 of the Game and Feral Animal Control Act 2002 after having had regard to the matters set out in section 20(4), declare that game animals on public land described in Schedule 1 may be hunted by persons duly licensed, subject to the terms contained in Schedule 2.

SCHEDULE 1 - the declared land**Ourimbah State Forest**

Ourimbah State Forest is located approximately 8km north of the township of Central Coast. A locality map is contained in Schedule 3 and a location map is contained in Schedule 4.

Ourimbah State Forest area: 3571 hectares.

SCHEDULE 2 - Terms**1. Duration of the declaration**

This declaration shall remain in force for the period commencing on the date this Order is made until 26th of April 2023.

2. Authority of this declaration

This declaration does not confer authority to do anything that is inconsistent with the requirements of any other Act or law.

3. Requirements of the declaration

A person who hunts on the declared lands must:

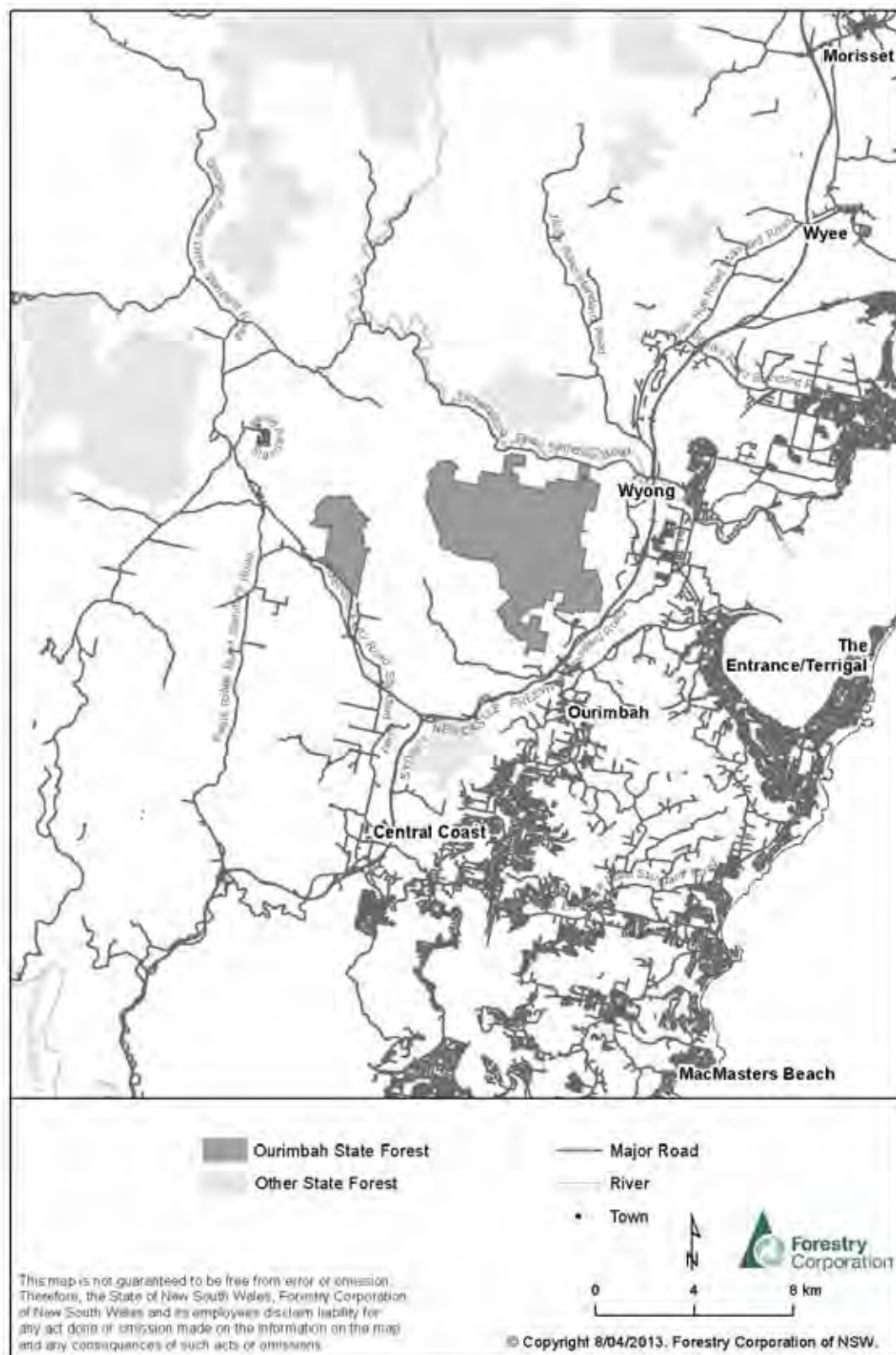
- (a) Gain written permission from Forestry Corporation of NSW or the Game Council on behalf of Forestry Corporation of NSW prior to accessing the declared lands;
- (b) Comply with all conditions in the written permission; and
- (c) Comply with any sign erected by Forestry Corporation of NSW or any sign approved by Forestry Corporation of NSW and erected by the Game Council.

NOTE: This declaration is limited to game animals as prescribed in section 5(1) of the Game and Feral Animal Control Act 2002.

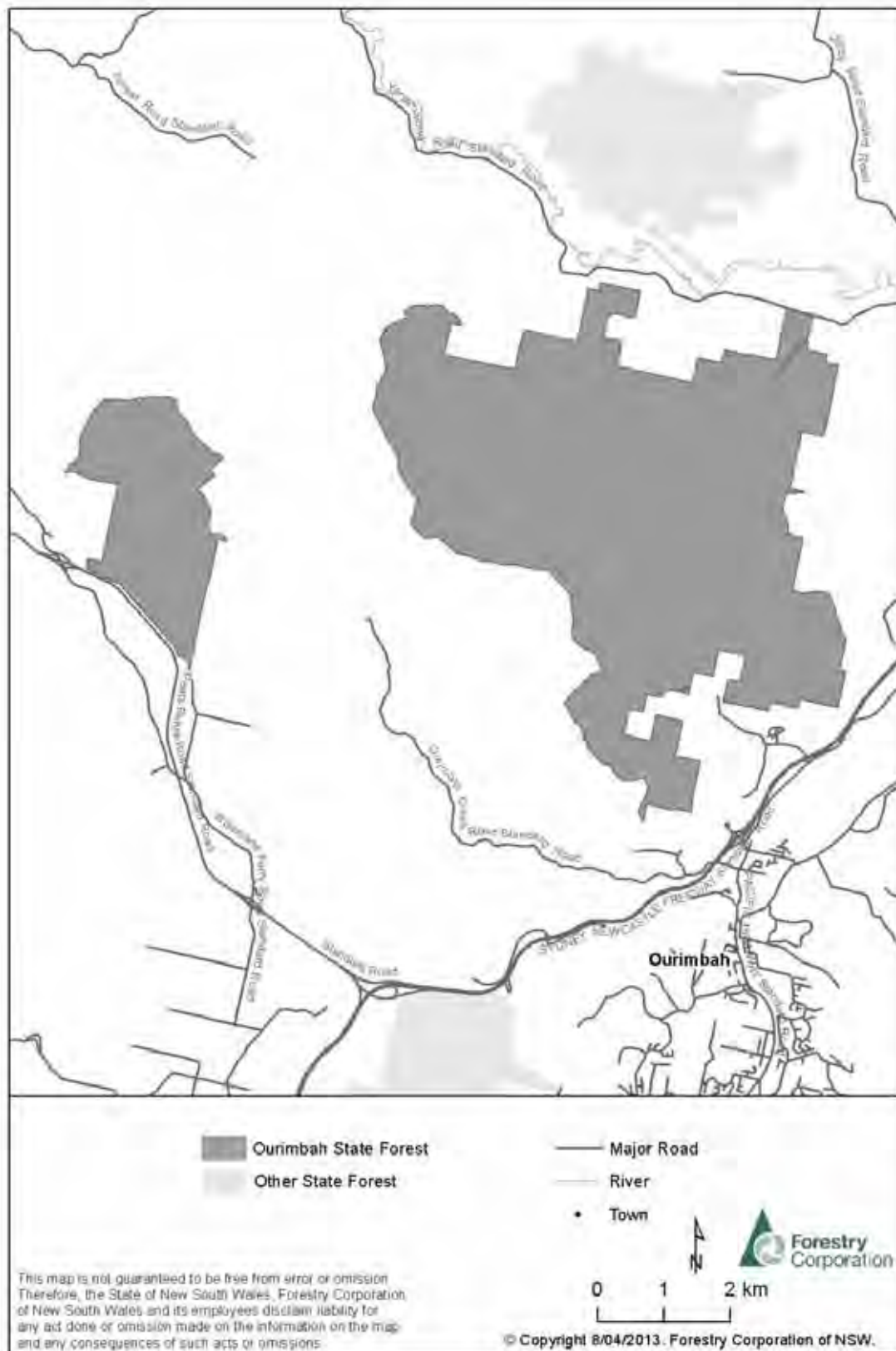
Dated this 29th day of April 2013

KATRINA ANN HODGKINSON, M.P.,
Minister for Primary Industries

Schedule 3 Locality



Schedule 4 Location



GAME AND FERAL ANIMAL CONTROL ACT 2002**ORDER****Declaration of public lands for hunting for the purposes of the
Game and Feral Animal Control Act 2002**

I, KATRINA ANN HODGKINSON, M.P., Minister for Primary Industries, pursuant to section 20 of the Game and Feral Animal Control Act 2002 after having had regard to the matters set out in section 20(4), declare that game animals on public land described in Schedule 1 may be hunted by persons duly licensed, subject to the terms contained in Schedule 2.

SCHEDULE 1 - the declared land**Palmer State Forest**

Palmer State Forest is located approximately 66km north west of the township of Corowa. A locality map is contained in Schedule 3 and a location map is contained in Schedule 4.

Palmer State Forest area: 724 hectares.

SCHEDULE 2 - Terms**1. Duration of the declaration**

This declaration shall remain in force for the period commencing on the date this Order is made until 26th of April 2023.

2. Authority of this declaration

This declaration does not confer authority to do anything that is inconsistent with the requirements of any other Act or law.

3. Requirements of the declaration

A person who hunts on the declared lands must:

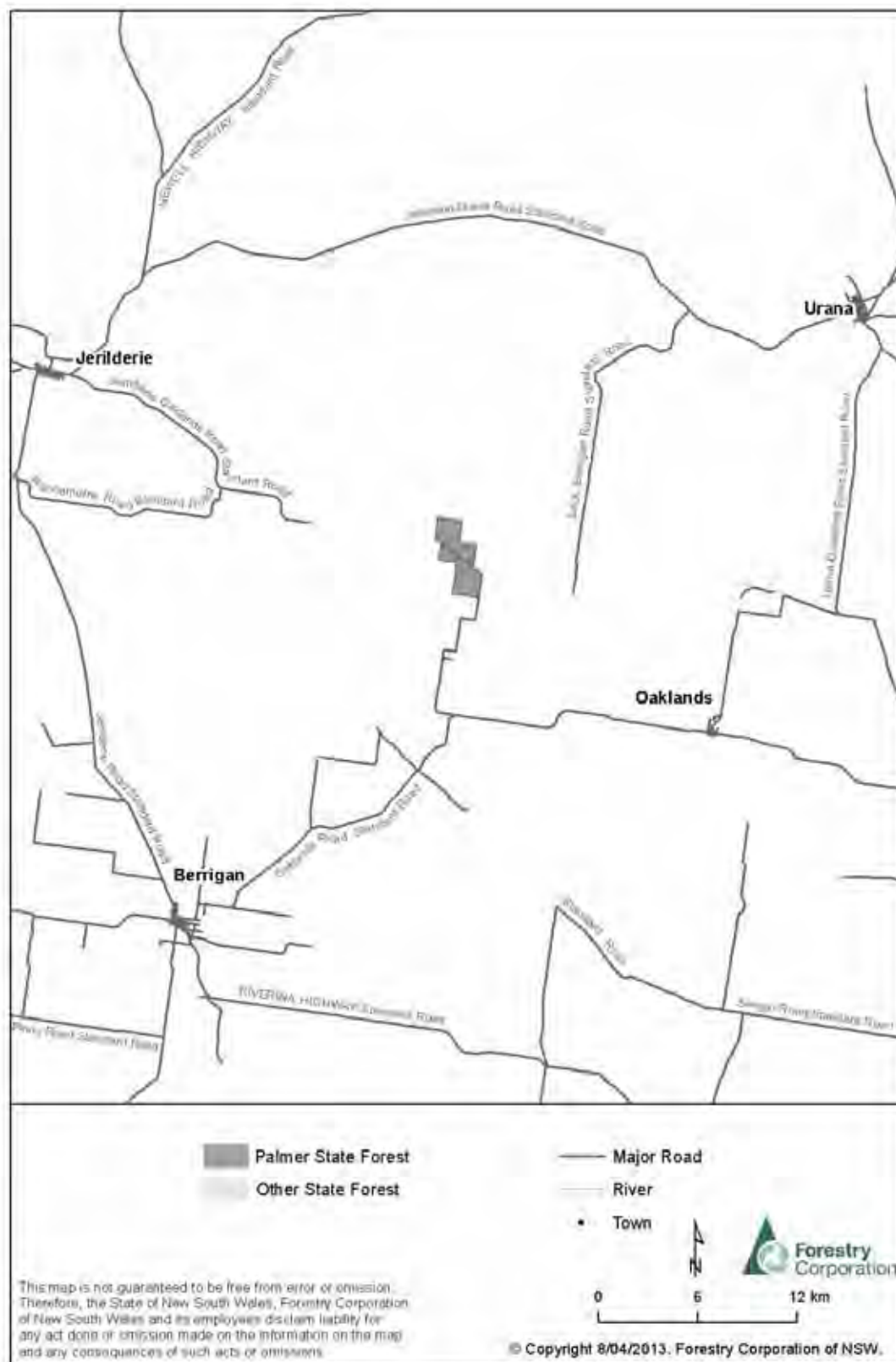
- (a) Gain written permission from Forestry Corporation of NSW or the Game Council on behalf of Forestry Corporation of NSW prior to accessing the declared lands;
- (b) Comply with all conditions in the written permission; and
- (c) Comply with any sign erected by Forestry Corporation of NSW or any sign approved by Forestry Corporation of NSW and erected by the Game Council.

NOTE: This declaration is limited to game animals as prescribed in section 5(1) of the Game and Feral Animal Control Act 2002.

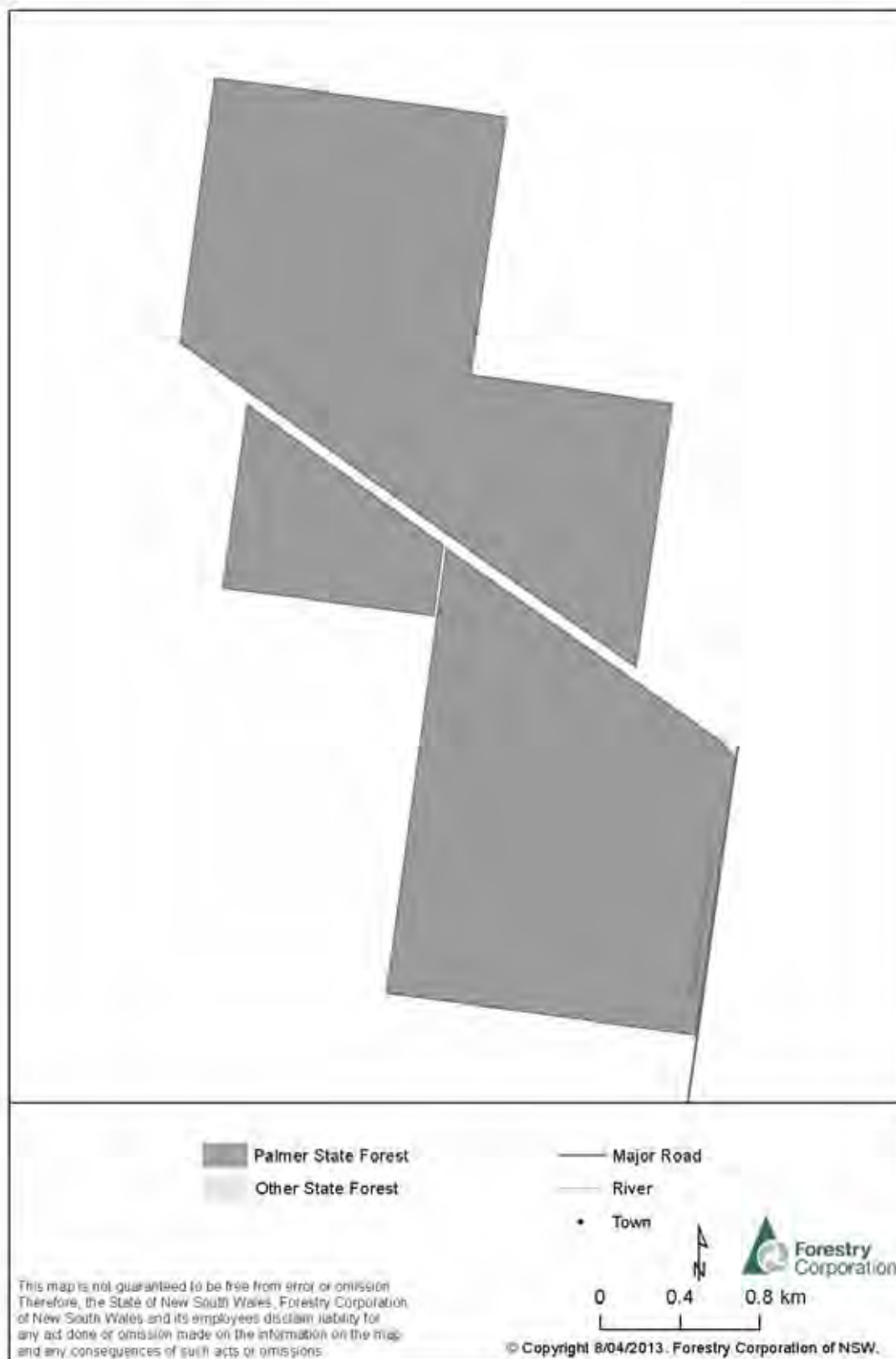
Dated this 29th day of April 2013

KATRINA ANN HODGKINSON, M.P.,
Minister for Primary Industries

Schedule 3 Locality



Schedule 4 Location



GAME AND FERAL ANIMAL CONTROL ACT 2002**ORDER****Declaration of public lands for hunting for the purposes of the
Game and Feral Animal Control Act 2002**

I, KATRINA ANN HODGKINSON, M.P., Minister for Primary Industries, pursuant to section 20 of the Game and Feral Animal Control Act 2002 after having had regard to the matters set out in section 20(4), declare that game animals on public land described in Schedule 1 may be hunted by persons duly licensed, subject to the terms contained in Schedule 2.

SCHEDULE 1 - the declared land**Parkhurst State Forest**

Parkhurst State Forest is located approximately 80km north west of the township of Inverell. A locality map is contained in Schedule 3 and a location map is contained in Schedule 4.

Parkhurst State Forest area: 583 hectares.

SCHEDULE 2 - Terms**1. Duration of the declaration**

This declaration shall remain in force for the period commencing on the date this Order is made until 26th of April 2023.

2. Authority of this declaration

This declaration does not confer authority to do anything that is inconsistent with the requirements of any other Act or law.

3. Requirements of the declaration

A person who hunts on the declared lands must:

- (a) Gain written permission from Forestry Corporation of NSW or the Game Council on behalf of Forestry Corporation of NSW prior to accessing the declared lands;
- (b) Comply with all conditions in the written permission; and
- (c) Comply with any sign erected by Forestry Corporation of NSW or any sign approved by Forestry Corporation of NSW and erected by the Game Council.

NOTE: This declaration is limited to game animals as prescribed in section 5(1) of the Game and Feral Animal Control Act 2002.

Dated this 29th day of April 2013

KATRINA ANN HODGKINSON, M.P.,
Minister for Primary Industries

Parkhurst State Forest

Other State Forest

Major Road

River

Town

Wyalda

Ashford

Bruxner Highway

Burrendong Highway

Macintyre River

Burrendong River


0 10 20 km

Forestry Corporation of NSW

This map is not guaranteed to be free from error or omission. Therefore, the State of New South Wales, Forestry Corporation of New South Wales and its employees disclaim liability for any act done or omission made on the information on the map and any consequences of such acts or omissions.

© Copyright 8/04/2013, Forestry Corporation of NSW.

Schedule 4 Location



GAME AND FERAL ANIMAL CONTROL ACT 2002**ORDER****Declaration of public lands for hunting for the purposes of the
Game and Feral Animal Control Act 2002**

I, KATRINA ANN HODGKINSON, M.P., Minister for Primary Industries, pursuant to section 20 of the Game and Feral Animal Control Act 2002 after having had regard to the matters set out in section 20(4), declare that game animals on public land described in Schedule 1 may be hunted by persons duly licensed, subject to the terms contained in Schedule 2.

SCHEDULE 1 - the declared land**Penrose State Forest**

Penrose State Forest is located approximately 15km south west of the township of Moss Vale. A locality map is contained in Schedule 3 and a location map is contained in Schedule 4.

Penrose State Forest area: 1984 hectares.

SCHEDULE 2 - Terms**1. Duration of the declaration**

This declaration shall remain in force for the period commencing on the date this Order is made until 26th of April 2023.

2. Authority of this declaration

This declaration does not confer authority to do anything that is inconsistent with the requirements of any other Act or law.

3. Requirements of the declaration

A person who hunts on the declared lands must:

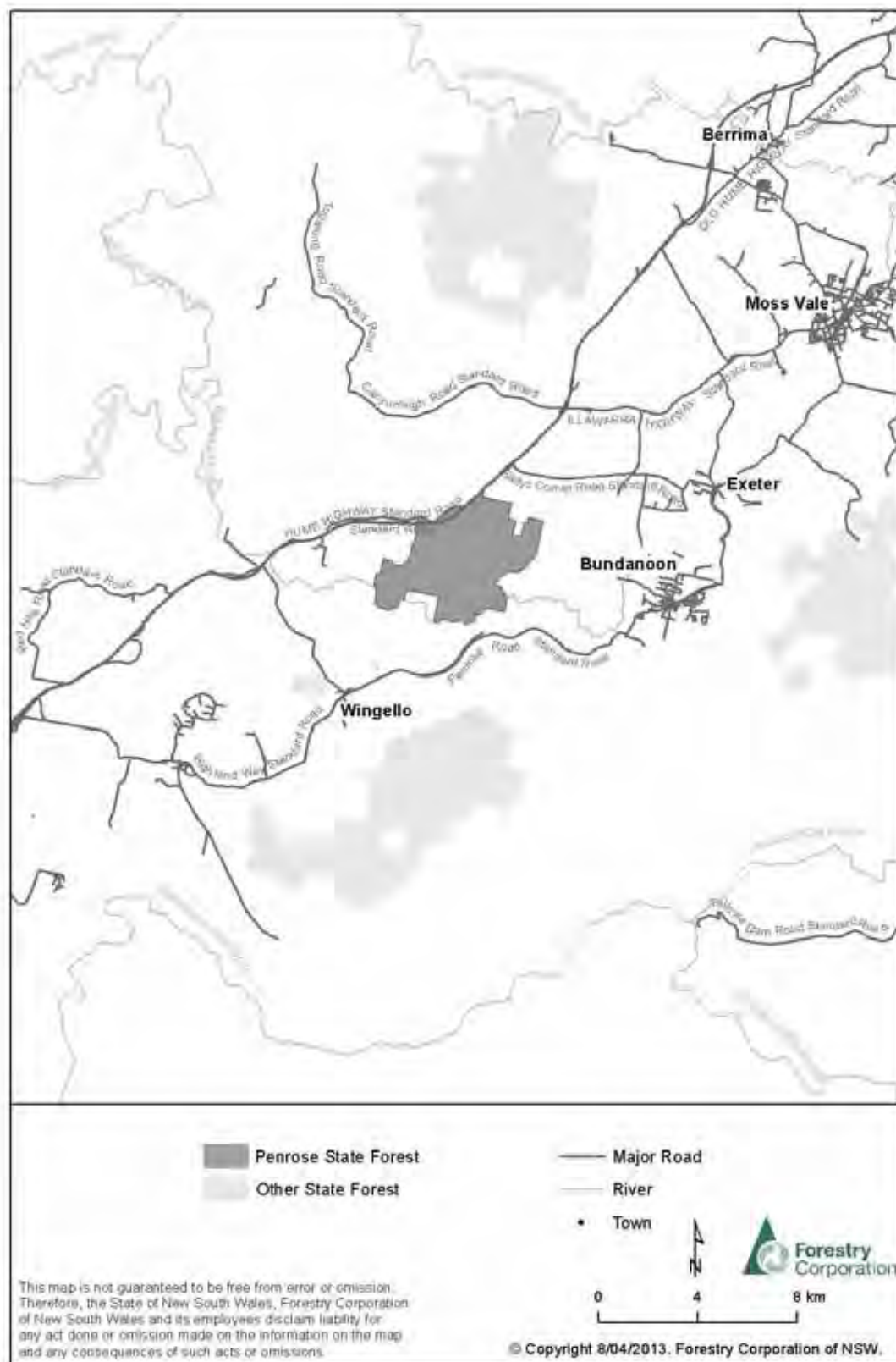
- (a) Gain written permission from Forestry Corporation of NSW or the Game Council on behalf of Forestry Corporation of NSW prior to accessing the declared lands;
- (b) Comply with all conditions in the written permission; and
- (c) Comply with any sign erected by Forestry Corporation of NSW or any sign approved by Forestry Corporation of NSW and erected by the Game Council.

NOTE: This declaration is limited to game animals as prescribed in section 5(1) of the Game and Feral Animal Control Act 2002.

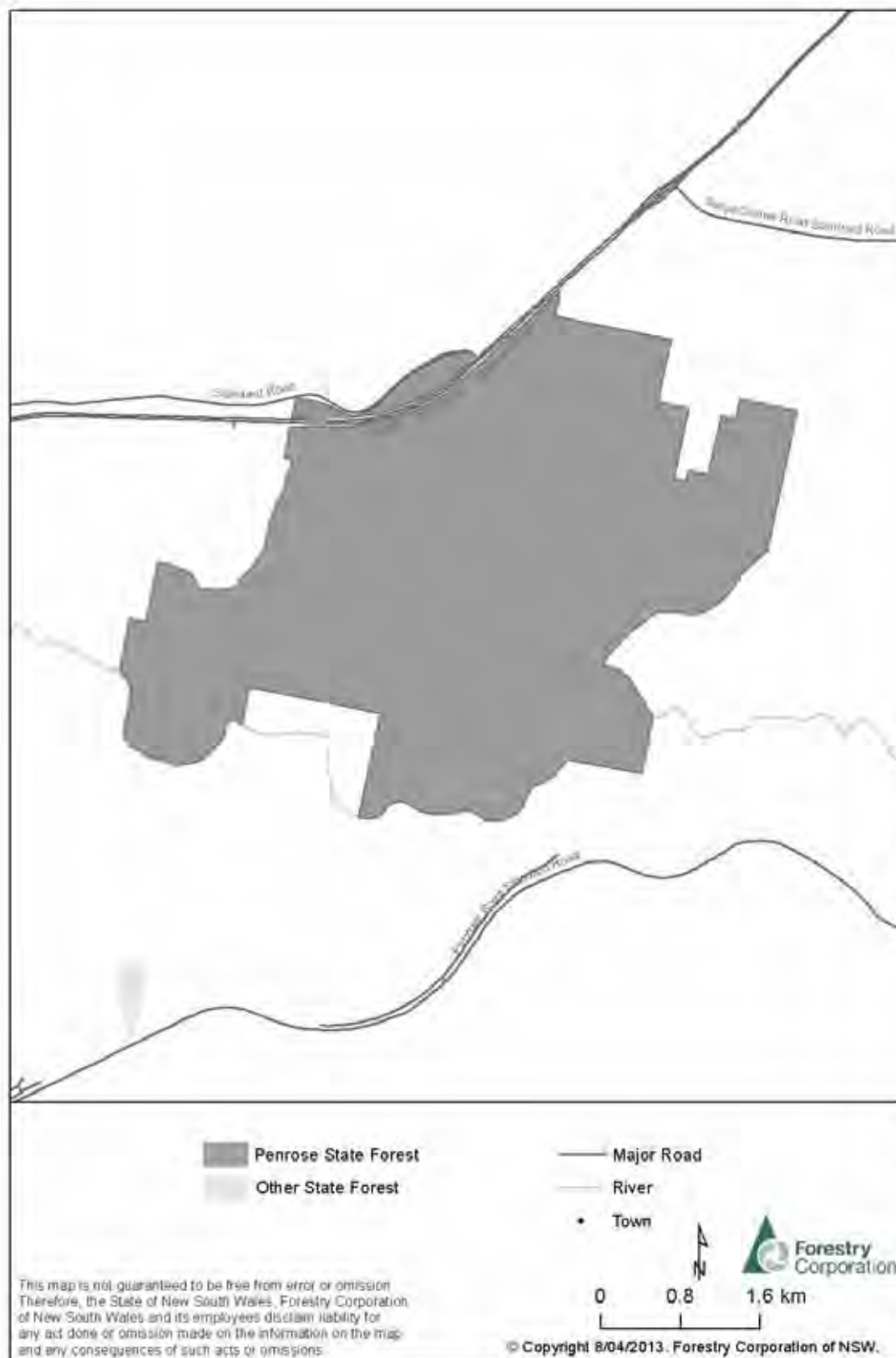
Dated this 29th day of April 2013

KATRINA ANN HODGKINSON, M.P.,
Minister for Primary Industries

Schedule 3 Locality



Schedule 4 Location



GAME AND FERAL ANIMAL CONTROL ACT 2002**ORDER****Declaration of public lands for hunting for the purposes of the
Game and Feral Animal Control Act 2002**

I, KATRINA ANN HODGKINSON, M.P., Minister for Primary Industries, pursuant to section 20 of the Game and Feral Animal Control Act 2002 after having had regard to the matters set out in section 20(4), declare that game animals on public land described in Schedule 1 may be hunted by persons duly licensed, subject to the terms contained in Schedule 2.

SCHEDULE 1 - the declared land**Perricoota State Forest**

Perricoota State Forest is located approximately 50km south west of the township of Deniliquin. A locality map is contained in Schedule 3 and a location map is contained in Schedule 4.

Perricoota State Forest area: 16888 hectares.

SCHEDULE 2 - Terms**1. Duration of the declaration**

This declaration shall remain in force for the period commencing on the date this Order is made until 26th of April 2023.

2. Authority of this declaration

This declaration does not confer authority to do anything that is inconsistent with the requirements of any other Act or law.

3. Requirements of the declaration

A person who hunts on the declared lands must:

- (a) Gain written permission from Forestry Corporation of NSW or the Game Council on behalf of Forestry Corporation of NSW prior to accessing the declared lands;
- (b) Comply with all conditions in the written permission; and
- (c) Comply with any sign erected by Forestry Corporation of NSW or any sign approved by Forestry Corporation of NSW and erected by the Game Council.

NOTE: This declaration is limited to game animals as prescribed in section 5(1) of the Game and Feral Animal Control Act 2002.

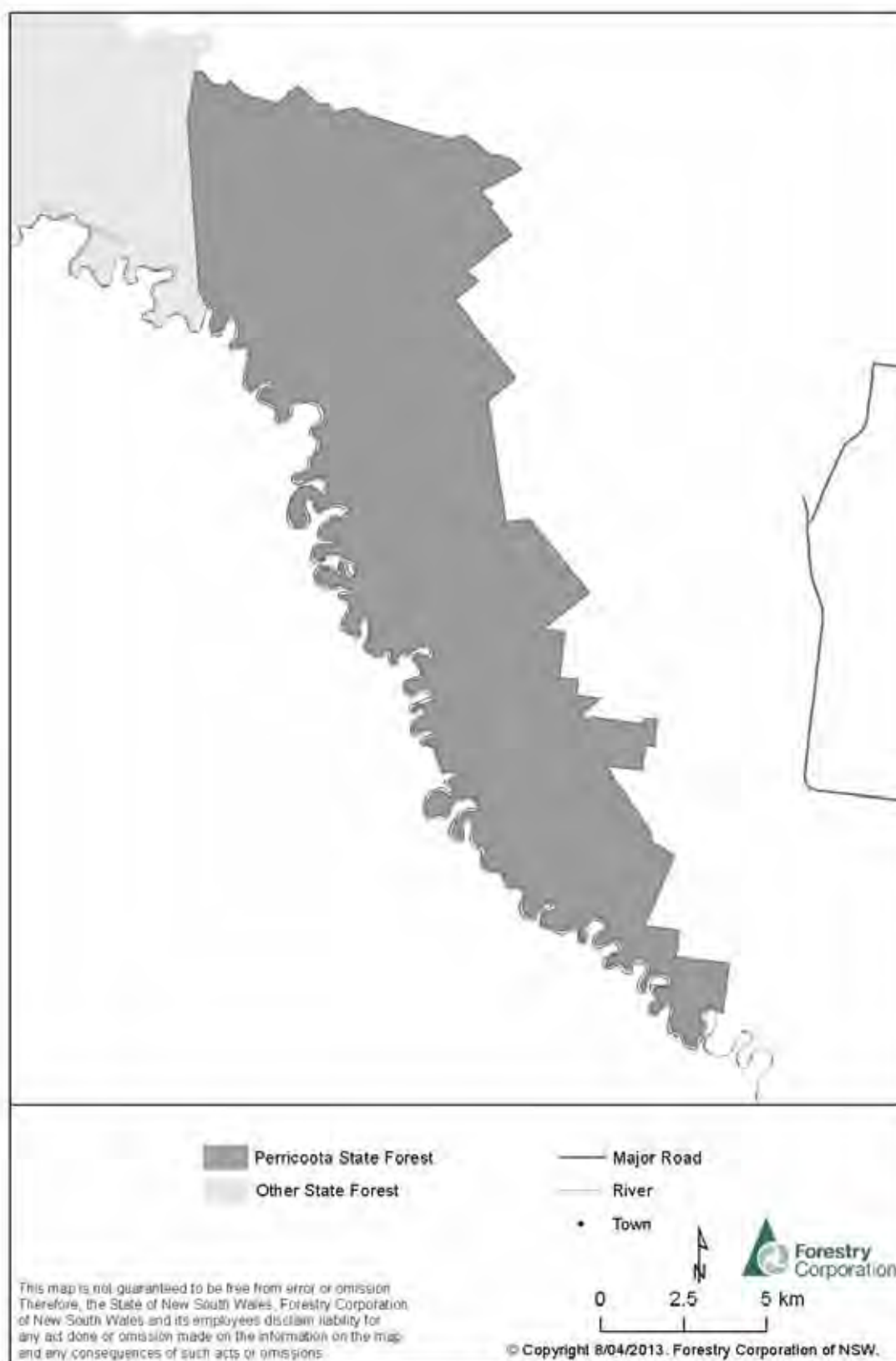
Dated this 29th day of April 2013

KATRINA ANN HODGKINSON, M.P.,
Minister for Primary Industries

Schedule 3 Locality



Schedule 4 Location



GAME AND FERAL ANIMAL CONTROL ACT 2002**ORDER****Declaration of public lands for hunting for the purposes of the
Game and Feral Animal Control Act 2002**

I, KATRINA ANN HODGKINSON, M.P., Minister for Primary Industries, pursuant to section 20 of the Game and Feral Animal Control Act 2002 after having had regard to the matters set out in section 20(4), declare that game animals on public land described in Schedule 1 may be hunted by persons duly licensed, subject to the terms contained in Schedule 2.

SCHEDULE 1 - the declared land**Pine Brush State Forest**

Pine Brush State Forest is located approximately 16km south of the township of Maclean. A locality map is contained in Schedule 3 and a location map is contained in Schedule 4.

Pine Brush State Forest area: 3966 hectares.

SCHEDULE 2 - Terms**1. Duration of the declaration**

This declaration shall remain in force for the period commencing on the date this Order is made until 26th of April 2023.

2. Authority of this declaration

This declaration does not confer authority to do anything that is inconsistent with the requirements of any other Act or law.

3. Requirements of the declaration

A person who hunts on the declared lands must:

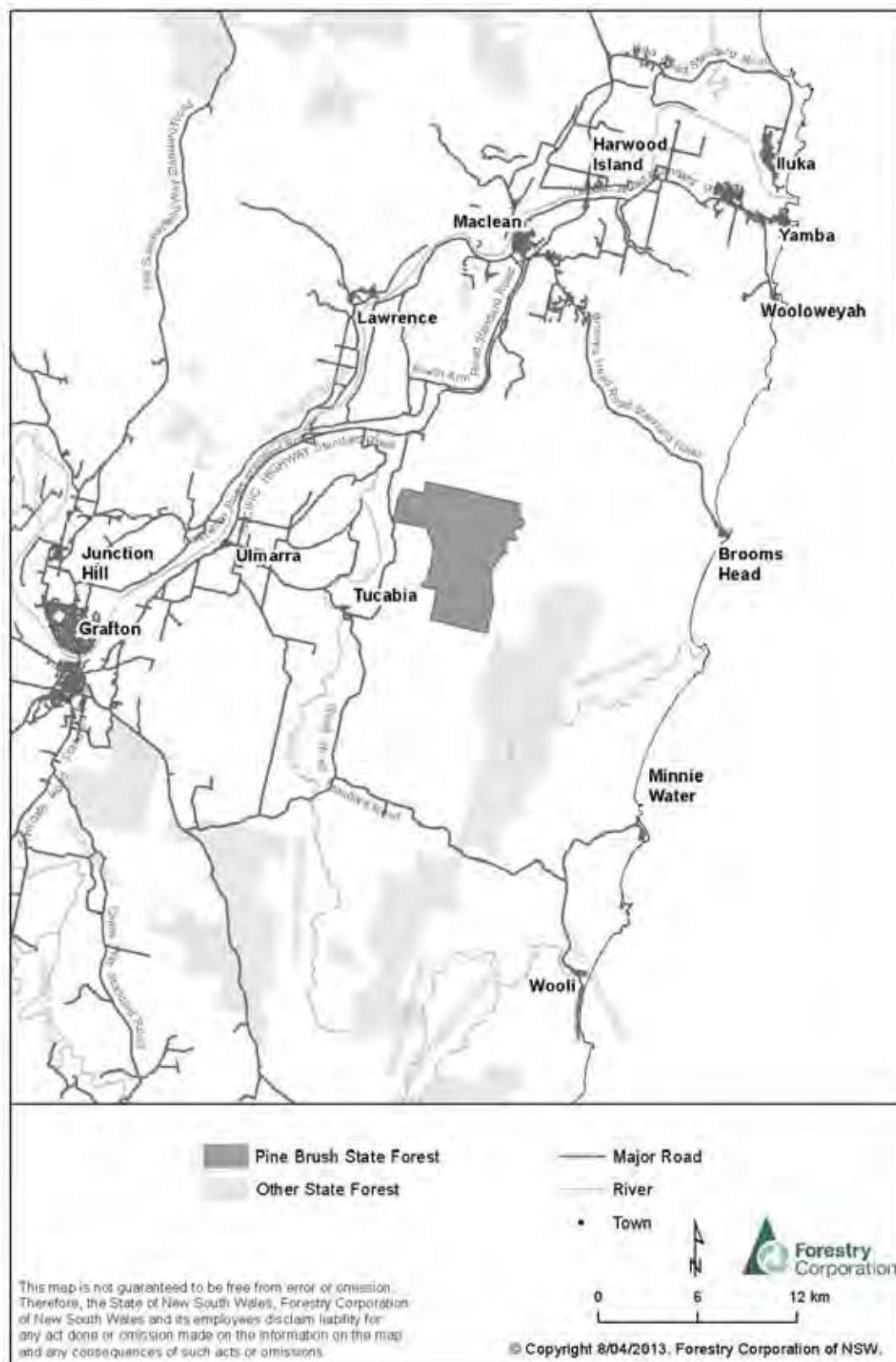
- (a) Gain written permission from Forestry Corporation of NSW or the Game Council on behalf of Forestry Corporation of NSW prior to accessing the declared lands;
- (b) Comply with all conditions in the written permission; and
- (c) Comply with any sign erected by Forestry Corporation of NSW or any sign approved by Forestry Corporation of NSW and erected by the Game Council.

NOTE: This declaration is limited to game animals as prescribed in section 5(1) of the Game and Feral Animal Control Act 2002.

Dated this 29th day of April 2013

KATRINA ANN HODGKINSON, M.P.,
Minister for Primary Industries

Schedule 3 Locality



Schedule 4 Location



GAME AND FERAL ANIMAL CONTROL ACT 2002**ORDER****Declaration of public lands for hunting for the purposes of the
Game and Feral Animal Control Act 2002**

I, KATRINA ANN HODGKINSON, M.P., Minister for Primary Industries, pursuant to section 20 of the Game and Feral Animal Control Act 2002 after having had regard to the matters set out in section 20(4), declare that game animals on public land described in Schedule 1 may be hunted by persons duly licensed, subject to the terms contained in Schedule 2.

SCHEDULE 1 - the declared land**Pine Creek State Forest**

Pine Creek State Forest is located approximately 7km south west of the township of Sawtell. A locality map is contained in Schedule 3 and a location map is contained in Schedule 4.

Pine Creek State Forest area: 2971 hectares.

SCHEDULE 2 - Terms**1. Duration of the declaration**

This declaration shall remain in force for the period commencing on the date this Order is made until 26th of April 2023.

2. Authority of this declaration

This declaration does not confer authority to do anything that is inconsistent with the requirements of any other Act or law.

3. Requirements of the declaration

A person who hunts on the declared lands must:

- (a) Gain written permission from Forestry Corporation of NSW or the Game Council on behalf of Forestry Corporation of NSW prior to accessing the declared lands;
- (b) Comply with all conditions in the written permission; and
- (c) Comply with any sign erected by Forestry Corporation of NSW or any sign approved by Forestry Corporation of NSW and erected by the Game Council.

NOTE: This declaration is limited to game animals as prescribed in section 5(1) of the Game and Feral Animal Control Act 2002.

Dated this 29th day of April 2013

KATRINA ANN HODGKINSON, M.P.,
Minister for Primary Industries

Schedule 4 Location



GAME AND FERAL ANIMAL CONTROL ACT 2002**ORDER****Declaration of public lands for hunting for the purposes of the
Game and Feral Animal Control Act 2002**

I, KATRINA ANN HODGKINSON, M.P., Minister for Primary Industries, pursuant to section 20 of the Game and Feral Animal Control Act 2002 after having had regard to the matters set out in section 20(4), declare that game animals on public land described in Schedule 1 may be hunted by persons duly licensed, subject to the terms contained in Schedule 2.

SCHEDULE 1 - the declared land**Pullabooka State Forest**

Pullabooka State Forest is located approximately 45km south west of the township of Forbes. A locality map is contained in Schedule 3 and a location map is contained in Schedule 4.

Pullabooka State Forest area: 1525 hectares.

SCHEDULE 2 - Terms**1. Duration of the declaration**

This declaration shall remain in force for the period commencing on the date this Order is made until 26th of April 2023.

2. Authority of this declaration

This declaration does not confer authority to do anything that is inconsistent with the requirements of any other Act or law.

3. Requirements of the declaration

A person who hunts on the declared lands must:

- (a) Gain written permission from Forestry Corporation of NSW or the Game Council on behalf of Forestry Corporation of NSW prior to accessing the declared lands;
- (b) Comply with all conditions in the written permission; and
- (c) Comply with any sign erected by Forestry Corporation of NSW or any sign approved by Forestry Corporation of NSW and erected by the Game Council.

NOTE: This declaration is limited to game animals as prescribed in section 5(1) of the Game and Feral Animal Control Act 2002.

Dated this 29th day of April 2013

KATRINA ANN HODGKINSON, M.P.,
Minister for Primary Industries

Schedule 3 Locality



Schedule 4 Location



GAME AND FERAL ANIMAL CONTROL ACT 2002**ORDER****Declaration of public lands for hunting for the purposes of the
Game and Feral Animal Control Act 2002**

I, KATRINA ANN HODGKINSON, M.P., Minister for Primary Industries, pursuant to section 20 of the Game and Feral Animal Control Act 2002 after having had regard to the matters set out in section 20(4), declare that game animals on public land described in Schedule 1 may be hunted by persons duly licensed, subject to the terms contained in Schedule 2.

SCHEDULE 1 - the declared land**Queens Lake State Forest**

Queens Lake State Forest is located approximately 7km north west of the township of Camden Haven. A locality map is contained in Schedule 3 and a location map is contained in Schedule 4.

Queens Lake State Forest area: 627 hectares.

SCHEDULE 2 - Terms**1. Duration of the declaration**

This declaration shall remain in force for the period commencing on the date this Order is made until 26th of April 2023.

2. Authority of this declaration

This declaration does not confer authority to do anything that is inconsistent with the requirements of any other Act or law.

3. Requirements of the declaration

A person who hunts on the declared lands must:

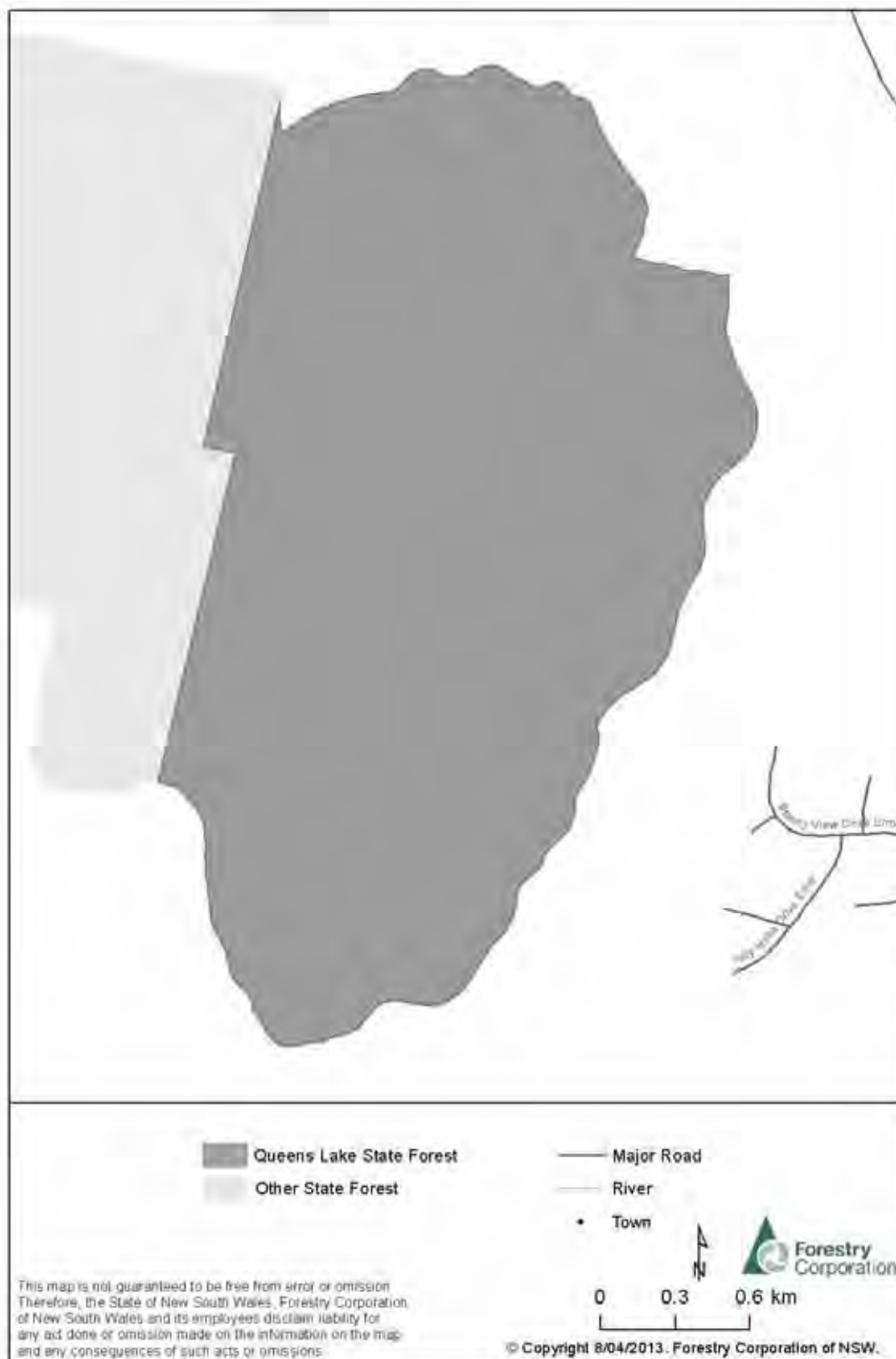
- (a) Gain written permission from Forestry Corporation of NSW or the Game Council on behalf of Forestry Corporation of NSW prior to accessing the declared lands;
- (b) Comply with all conditions in the written permission; and
- (c) Comply with any sign erected by Forestry Corporation of NSW or any sign approved by Forestry Corporation of NSW and erected by the Game Council.

NOTE: This declaration is limited to game animals as prescribed in section 5(1) of the Game and Feral Animal Control Act 2002.

Dated this 29th day of April 2013

KATRINA ANN HODGKINSON, M.P.,
Minister for Primary Industries

Schedule 4 Location



GAME AND FERAL ANIMAL CONTROL ACT 2002**ORDER****Declaration of public lands for hunting for the purposes of the
Game and Feral Animal Control Act 2002**

I, KATRINA ANN HODGKINSON, M.P., Minister for Primary Industries, pursuant to section 20 of the Game and Feral Animal Control Act 2002 after having had regard to the matters set out in section 20(4), declare that game animals on public land described in Schedule 1 may be hunted by persons duly licensed, subject to the terms contained in Schedule 2.

SCHEDULE 1 - the declared land**Quegobla State Forest**

Quegobla State Forest is located approximately 74km north of the township of Coonabarabran. A locality map is contained in Schedule 3 and a location map is contained in Schedule 4.

Quegobla State Forest area: 587 hectares.

SCHEDULE 2 - Terms**1. Duration of the declaration**

This declaration shall remain in force for the period commencing on the date this Order is made until 26th of April 2023.

2. Authority of this declaration

This declaration does not confer authority to do anything that is inconsistent with the requirements of any other Act or law.

3. Requirements of the declaration

A person who hunts on the declared lands must:

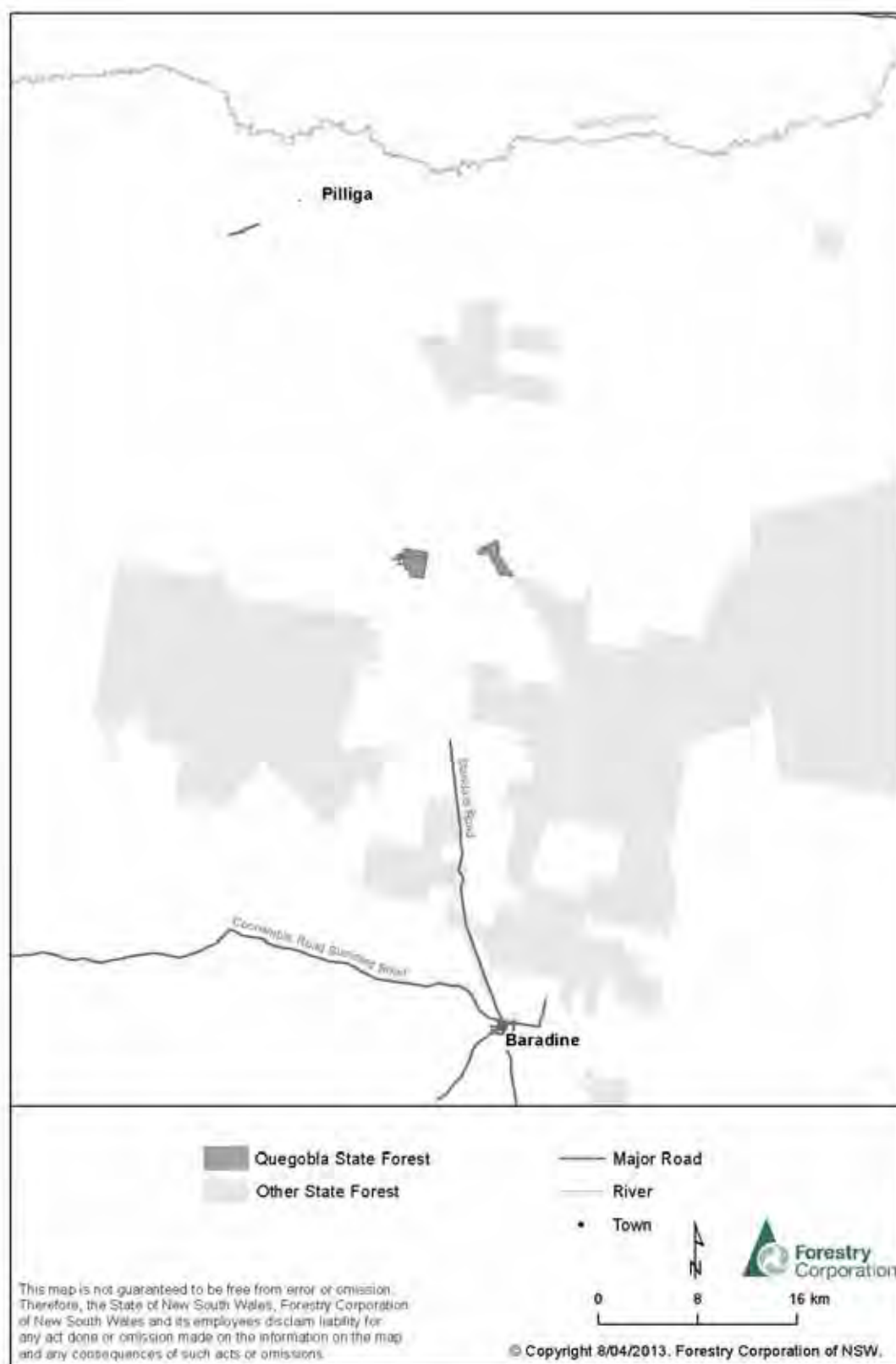
- (a) Gain written permission from Forestry Corporation of NSW or the Game Council on behalf of Forestry Corporation of NSW prior to accessing the declared lands;
- (b) Comply with all conditions in the written permission; and
- (c) Comply with any sign erected by Forestry Corporation of NSW or any sign approved by Forestry Corporation of NSW and erected by the Game Council.

NOTE: This declaration is limited to game animals as prescribed in section 5(1) of the Game and Feral Animal Control Act 2002.

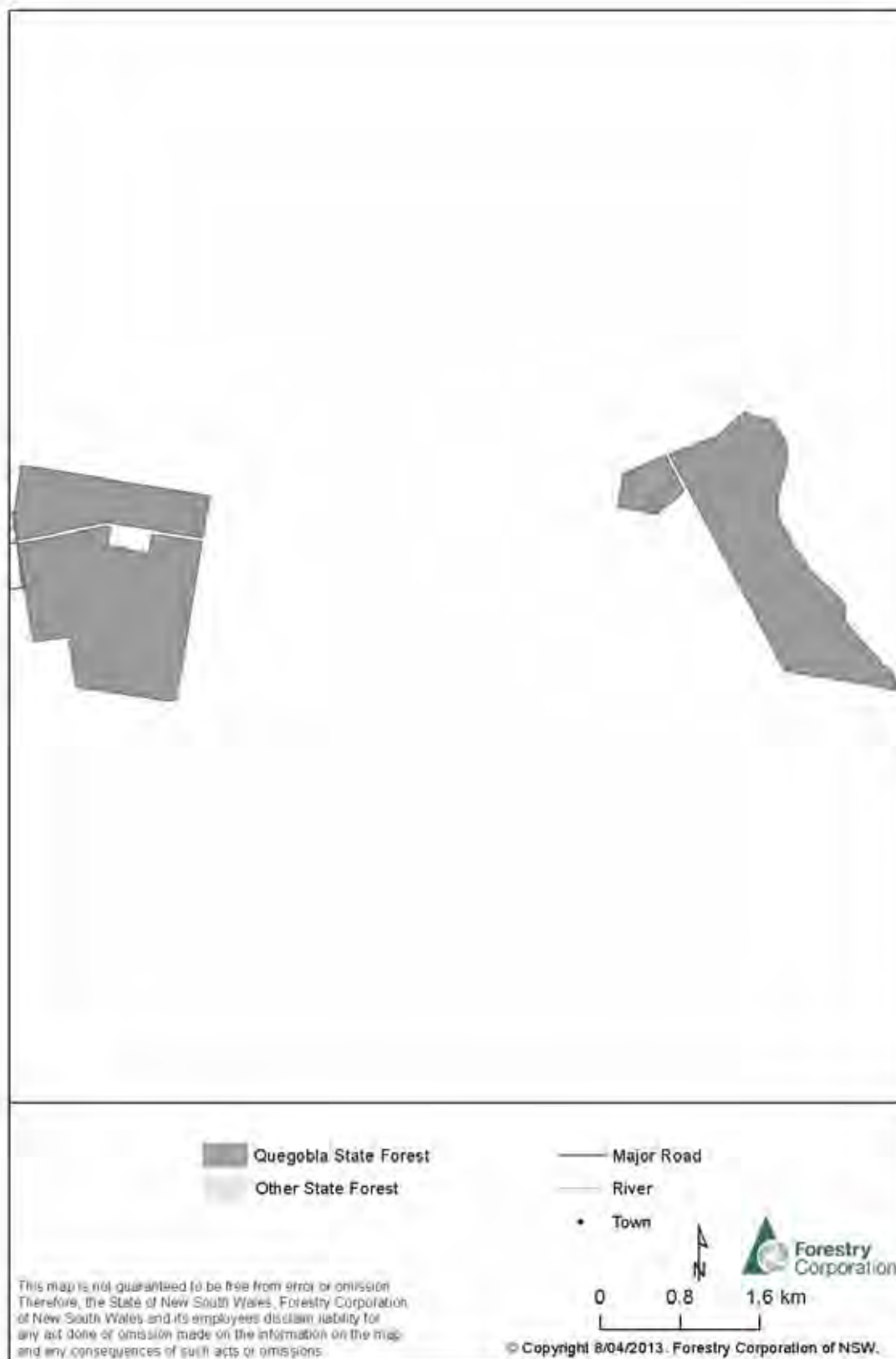
Dated this 29th day of April 2013

KATRINA ANN HODGKINSON, M.P.,
Minister for Primary Industries

Schedule 3 Locality



Schedule 4 Location



GAME AND FERAL ANIMAL CONTROL ACT 2002**ORDER****Declaration of public lands for hunting for the purposes of the
Game and Feral Animal Control Act 2002**

I, KATRINA ANN HODGKINSON, M.P., Minister for Primary Industries, pursuant to section 20 of the Game and Feral Animal Control Act 2002 after having had regard to the matters set out in section 20(4), declare that game animals on public land described in Schedule 1 may be hunted by persons duly licensed, subject to the terms contained in Schedule 2.

SCHEDULE 1 - the declared land**Ramornie State Forest**

Ramornie State Forest is located approximately 21km west of the township of Grafton. A locality map is contained in Schedule 3 and a location map is contained in Schedule 4.

Ramornie State Forest area: 6175 hectares.

SCHEDULE 2 - Terms**1. Duration of the declaration**

This declaration shall remain in force for the period commencing on the date this Order is made until 26th of April 2023.

2. Authority of this declaration

This declaration does not confer authority to do anything that is inconsistent with the requirements of any other Act or law.

3. Requirements of the declaration

A person who hunts on the declared lands must:

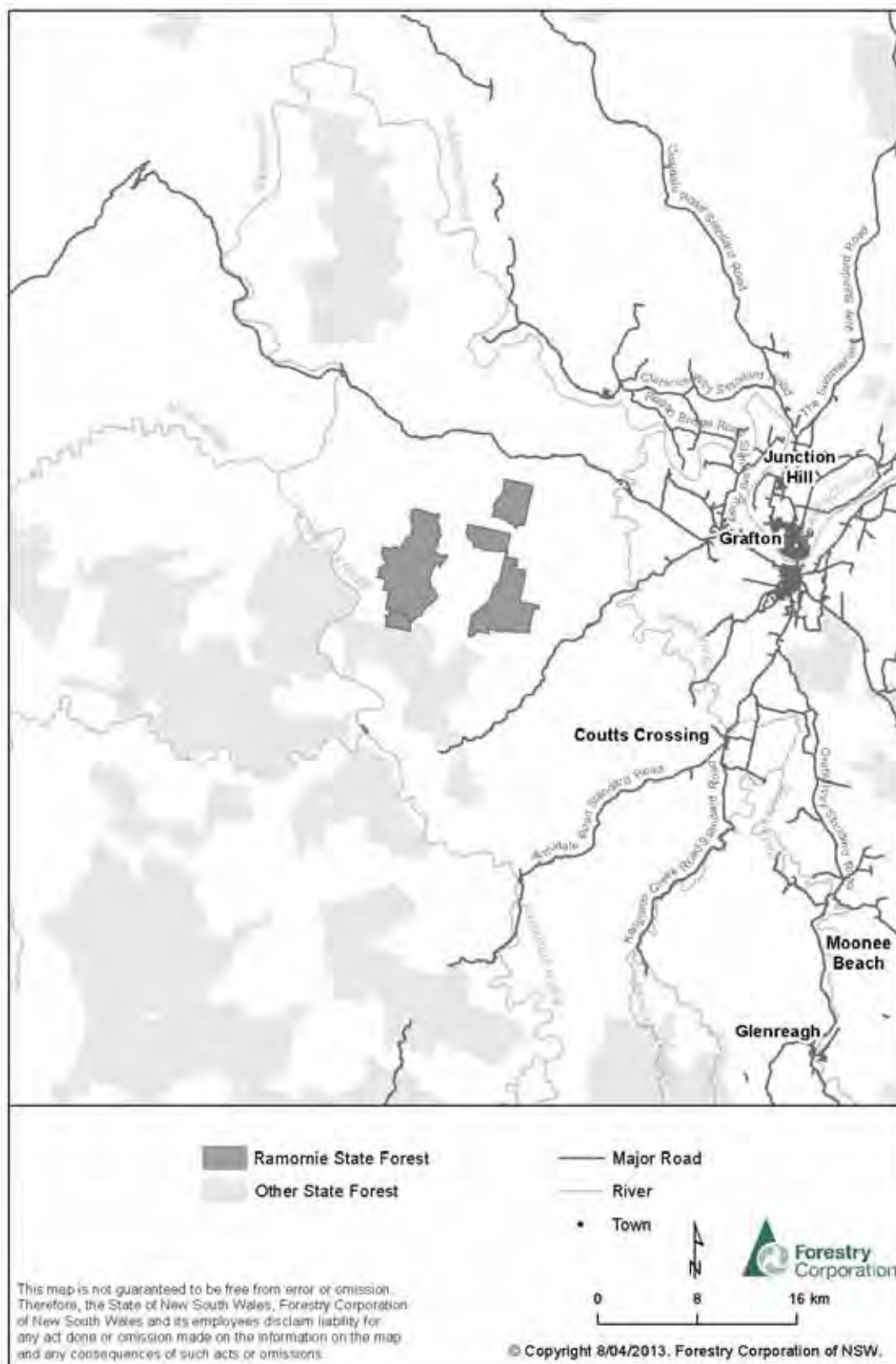
- (a) Gain written permission from Forestry Corporation of NSW or the Game Council on behalf of Forestry Corporation of NSW prior to accessing the declared lands;
- (b) Comply with all conditions in the written permission; and
- (c) Comply with any sign erected by Forestry Corporation of NSW or any sign approved by Forestry Corporation of NSW and erected by the Game Council.

NOTE: This declaration is limited to game animals as prescribed in section 5(1) of the Game and Feral Animal Control Act 2002.

Dated this 29th day of April 2013

KATRINA ANN HODGKINSON, M.P.,
Minister for Primary Industries

Schedule 3 Locality



Schedule 4 Location



GAME AND FERAL ANIMAL CONTROL ACT 2002**ORDER****Declaration of public lands for hunting for the purposes of the
Game and Feral Animal Control Act 2002**

I, KATRINA ANN HODGKINSON, M.P., Minister for Primary Industries, pursuant to section 20 of the Game and Feral Animal Control Act 2002 after having had regard to the matters set out in section 20(4), declare that game animals on public land described in Schedule 1 may be hunted by persons duly licensed, subject to the terms contained in Schedule 2.

SCHEDULE 1 - the declared land**Ravensthorpe State Forest**

Ravensthorpe State Forest is located approximately 18km north of the township of Singleton. A locality map is contained in Schedule 3 and a location map is contained in Schedule 4.

Ravensthorpe State Forest area: 901 hectares.

SCHEDULE 2 - Terms**1. Duration of the declaration**

This declaration shall remain in force for the period commencing on the date this Order is made until 26th of April 2023.

2. Authority of this declaration

This declaration does not confer authority to do anything that is inconsistent with the requirements of any other Act or law.

3. Requirements of the declaration

A person who hunts on the declared lands must:

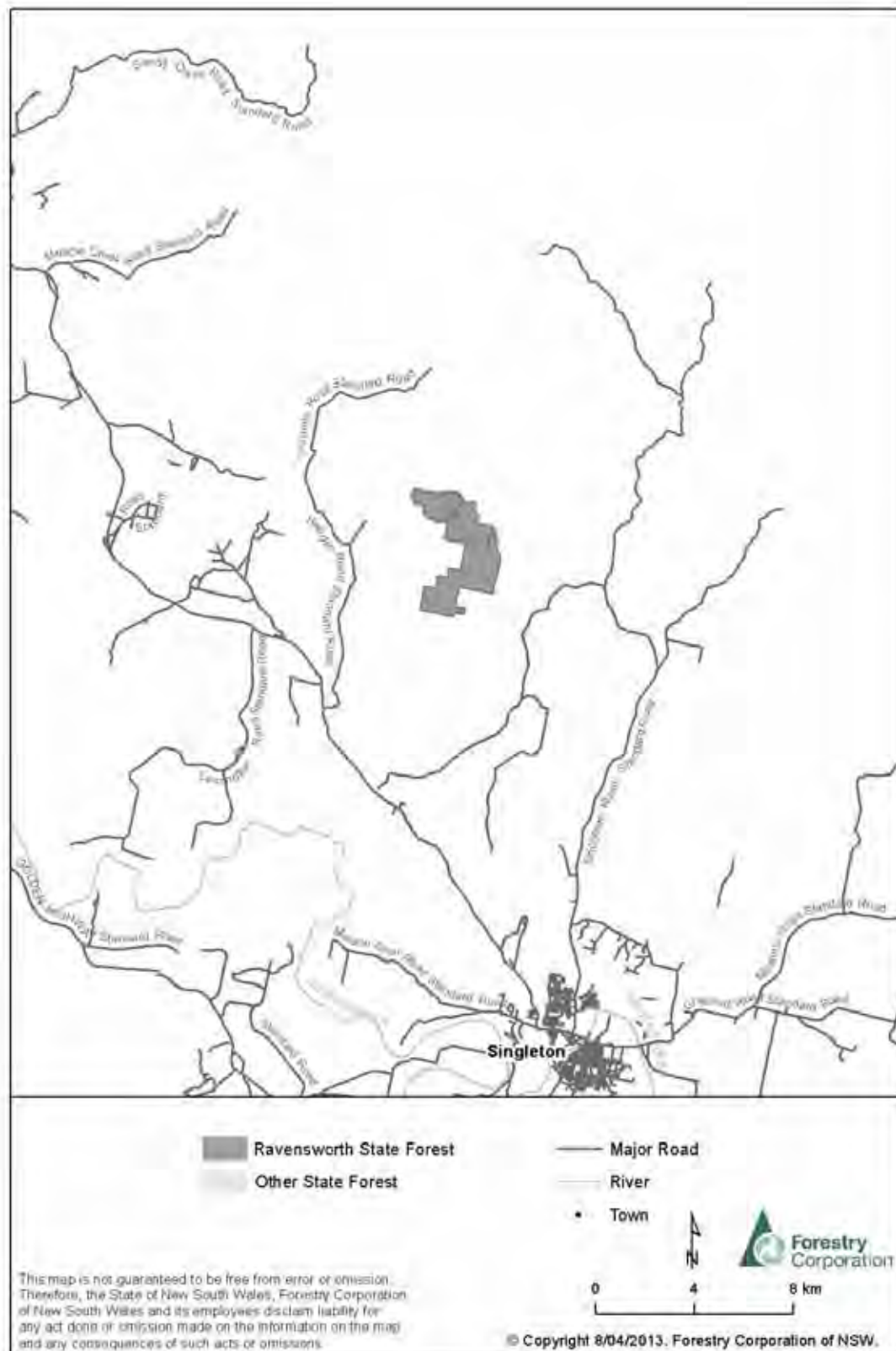
- (a) Gain written permission from Forestry Corporation of NSW or the Game Council on behalf of Forestry Corporation of NSW prior to accessing the declared lands;
- (b) Comply with all conditions in the written permission; and
- (c) Comply with any sign erected by Forestry Corporation of NSW or any sign approved by Forestry Corporation of NSW and erected by the Game Council.

NOTE: This declaration is limited to game animals as prescribed in section 5(1) of the Game and Feral Animal Control Act 2002.

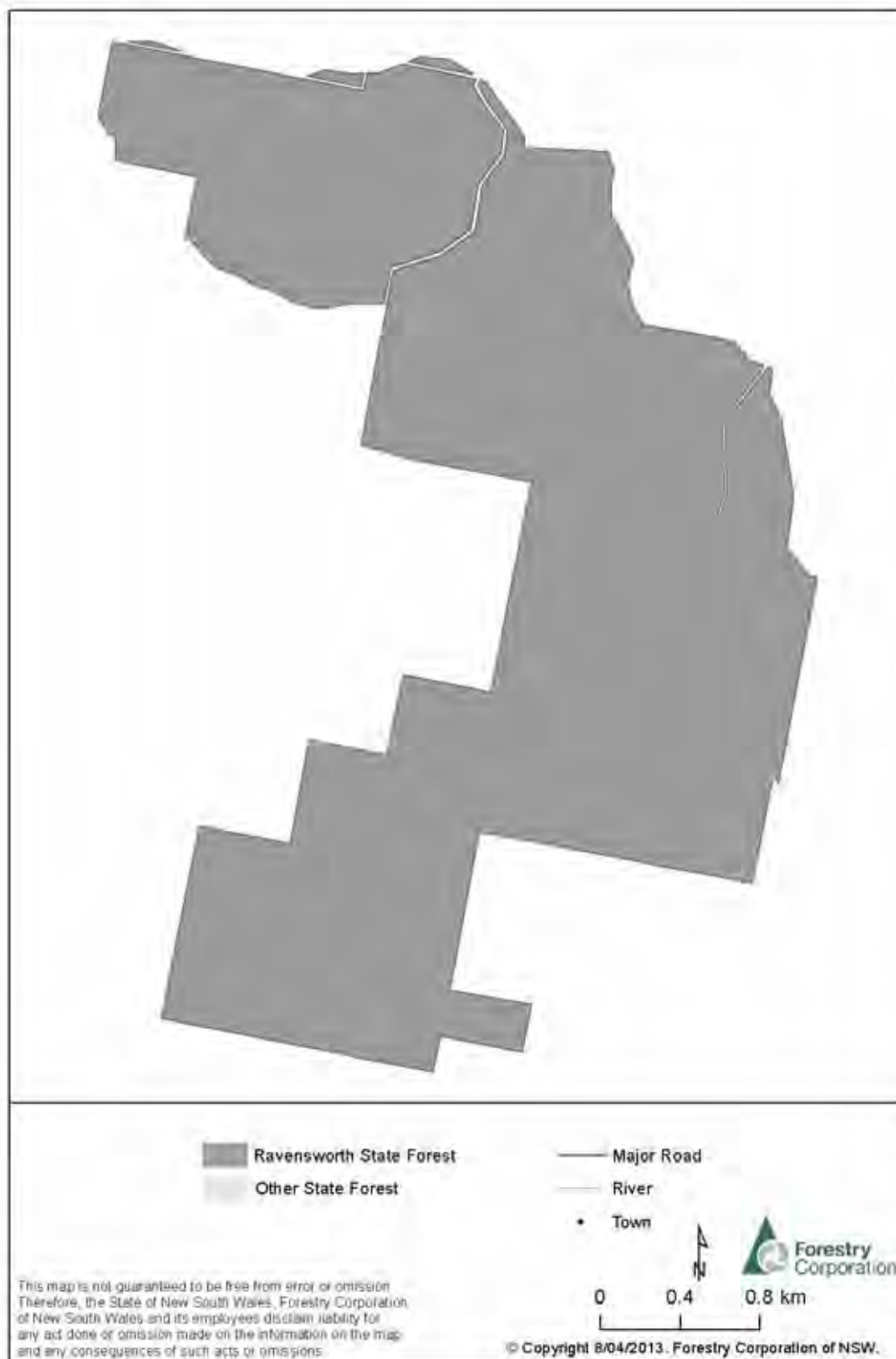
Dated this 29th day of April 2013

KATRINA ANN HODGKINSON, M.P.,
Minister for Primary Industries

Schedule 3 Locality



Schedule 4 Location



GAME AND FERAL ANIMAL CONTROL ACT 2002**ORDER****Declaration of public lands for hunting for the purposes of the
Game and Feral Animal Control Act 2002**

I, KATRINA ANN HODGKINSON, M.P., Minister for Primary Industries, pursuant to section 20 of the Game and Feral Animal Control Act 2002 after having had regard to the matters set out in section 20(4), declare that game animals on public land described in Schedule 1 may be hunted by persons duly licensed, subject to the terms contained in Schedule 2.

SCHEDULE 1 - the declared land**Roses Creek State Forest**

Roses Creek State Forest is located approximately 33km north west of the township of Nambucca Heads. A locality map is contained in Schedule 3 and a location map is contained in Schedule 4.

Roses Creek State Forest area: 1790 hectares.

SCHEDULE 2 - Terms**1. Duration of the declaration**

This declaration shall remain in force for the period commencing on the date this Order is made until 26th of April 2023.

2. Authority of this declaration

This declaration does not confer authority to do anything that is inconsistent with the requirements of any other Act or law.

3. Requirements of the declaration

A person who hunts on the declared lands must:

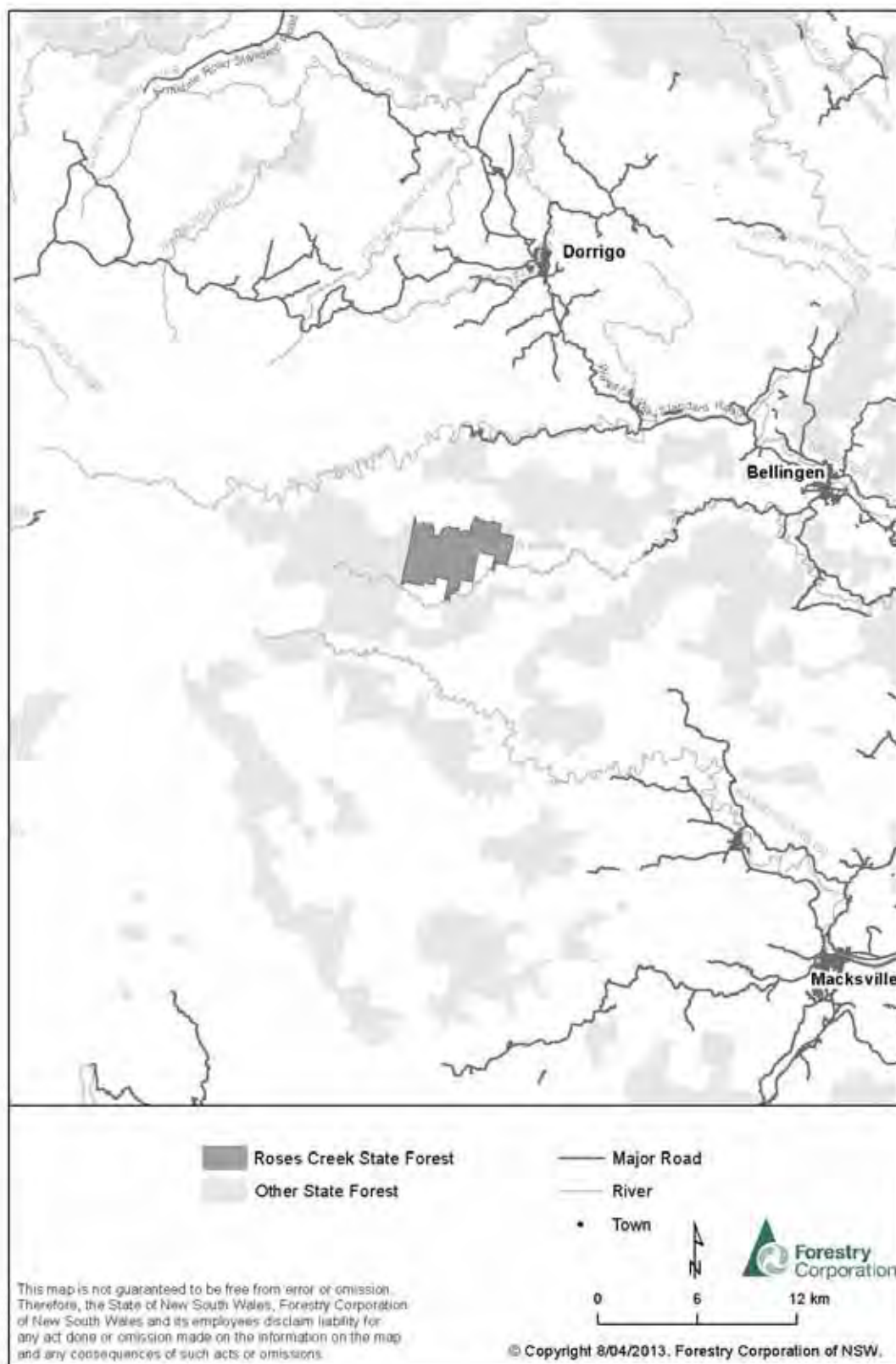
- (a) Gain written permission from Forestry Corporation of NSW or the Game Council on behalf of Forestry Corporation of NSW prior to accessing the declared lands;
- (b) Comply with all conditions in the written permission; and
- (c) Comply with any sign erected by Forestry Corporation of NSW or any sign approved by Forestry Corporation of NSW and erected by the Game Council.

NOTE: This declaration is limited to game animals as prescribed in section 5(1) of the Game and Feral Animal Control Act 2002.

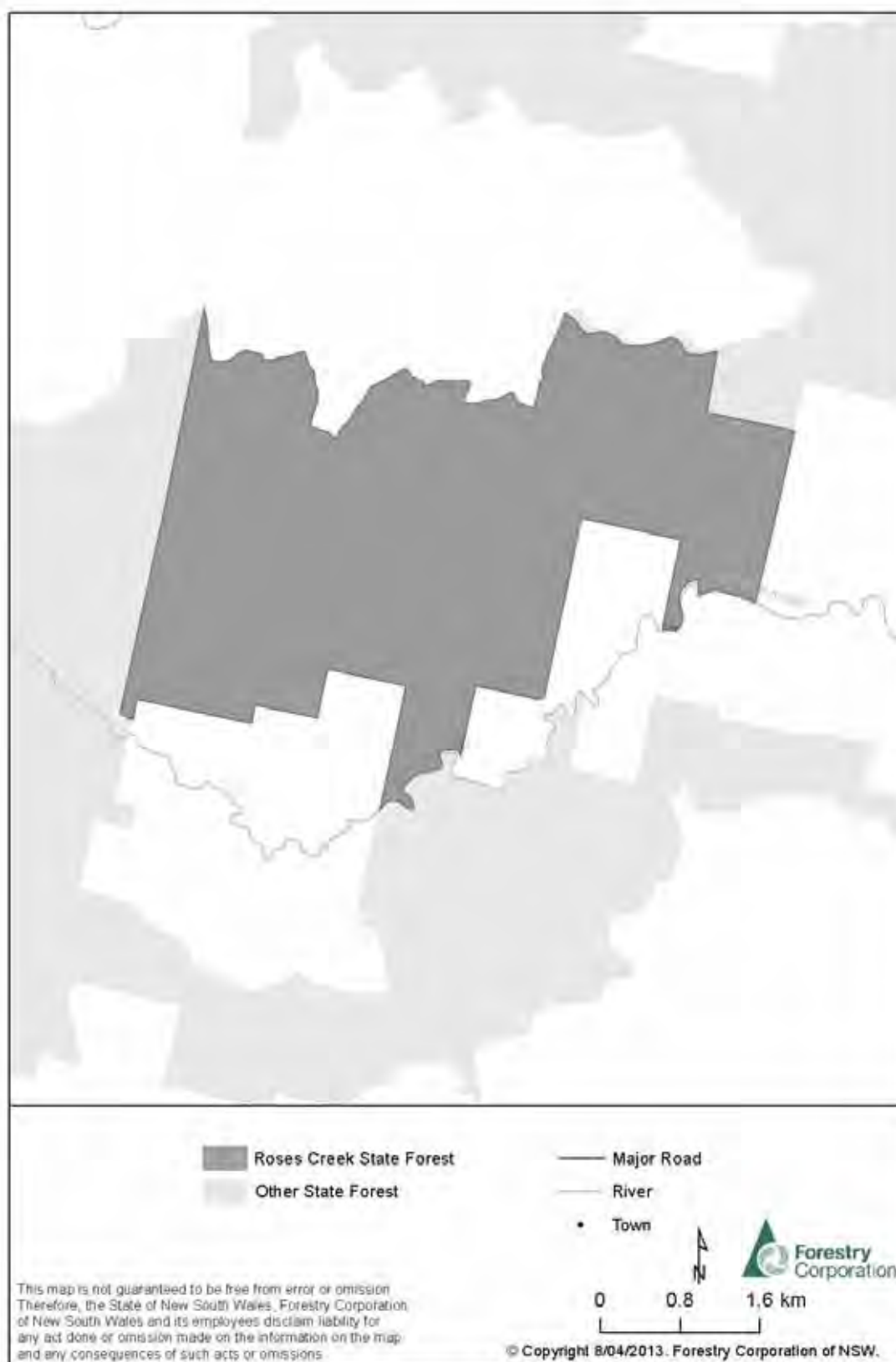
Dated this 29th day of April 2013

KATRINA ANN HODGKINSON, M.P.,
Minister for Primary Industries

Schedule 3 Locality



Schedule 4 Location



GAME AND FERAL ANIMAL CONTROL ACT 2002**ORDER****Declaration of public lands for hunting for the purposes of the
Game and Feral Animal Control Act 2002**

I, KATRINA ANN HODGKINSON, M.P., Minister for Primary Industries, pursuant to section 20 of the Game and Feral Animal Control Act 2002 after having had regard to the matters set out in section 20(4), declare that game animals on public land described in Schedule 1 may be hunted by persons duly licensed, subject to the terms contained in Schedule 2.

SCHEDULE 1 - the declared land**Royal Camp State Forest**

Royal Camp State Forest is located approximately 17km south west of the township of Casino. A locality map is contained in Schedule 3 and a location map is contained in Schedule 4.

Royal Camp State Forest area: 2203 hectares.

SCHEDULE 2 - Terms**1. Duration of the declaration**

This declaration shall remain in force for the period commencing on the date this Order is made until 26th of April 2023.

2. Authority of this declaration

This declaration does not confer authority to do anything that is inconsistent with the requirements of any other Act or law.

3. Requirements of the declaration

A person who hunts on the declared lands must:

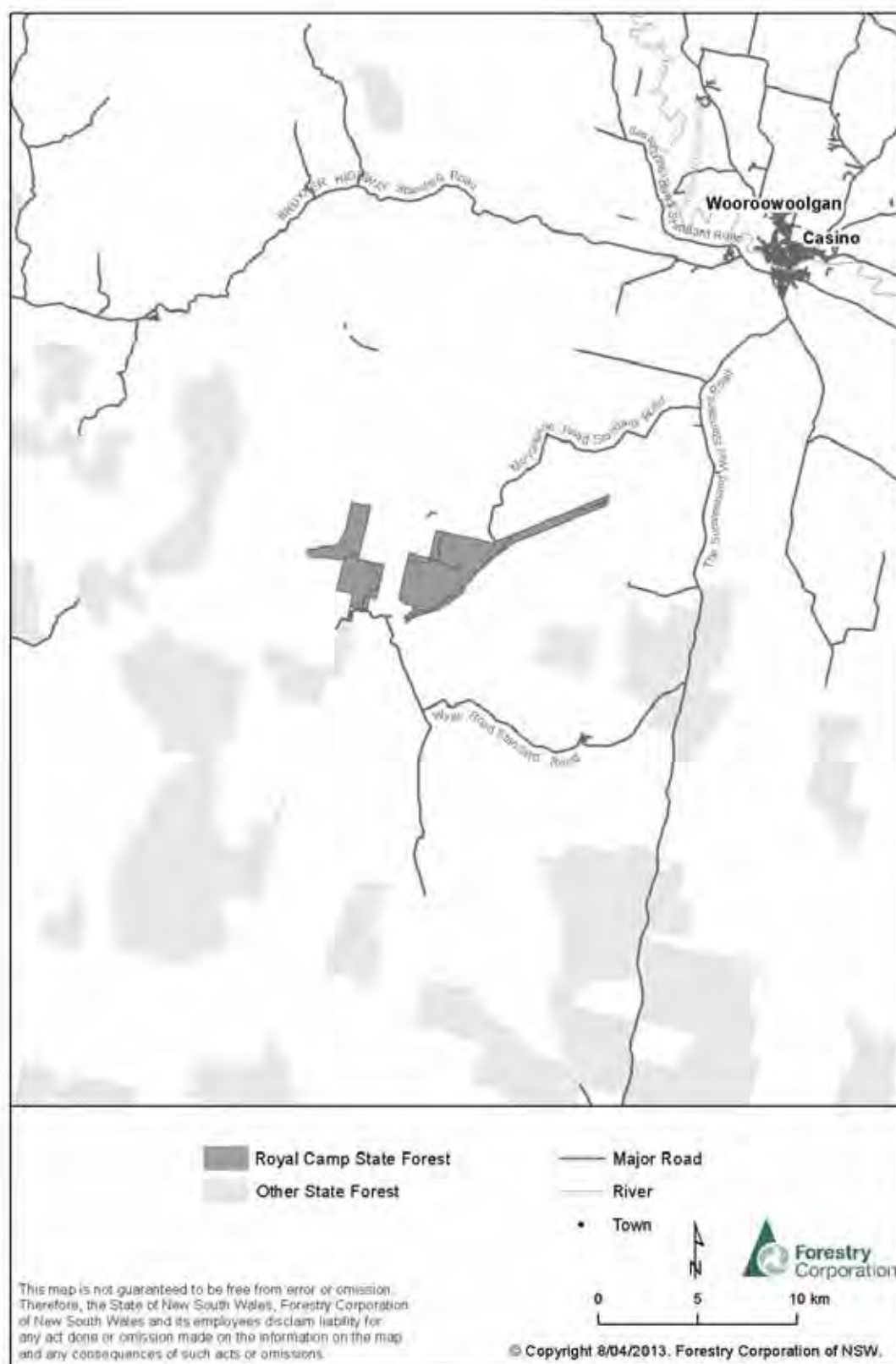
- (a) Gain written permission from Forestry Corporation of NSW or the Game Council on behalf of Forestry Corporation of NSW prior to accessing the declared lands;
- (b) Comply with all conditions in the written permission; and
- (c) Comply with any sign erected by Forestry Corporation of NSW or any sign approved by Forestry Corporation of NSW and erected by the Game Council.

NOTE: This declaration is limited to game animals as prescribed in section 5(1) of the Game and Feral Animal Control Act 2002.

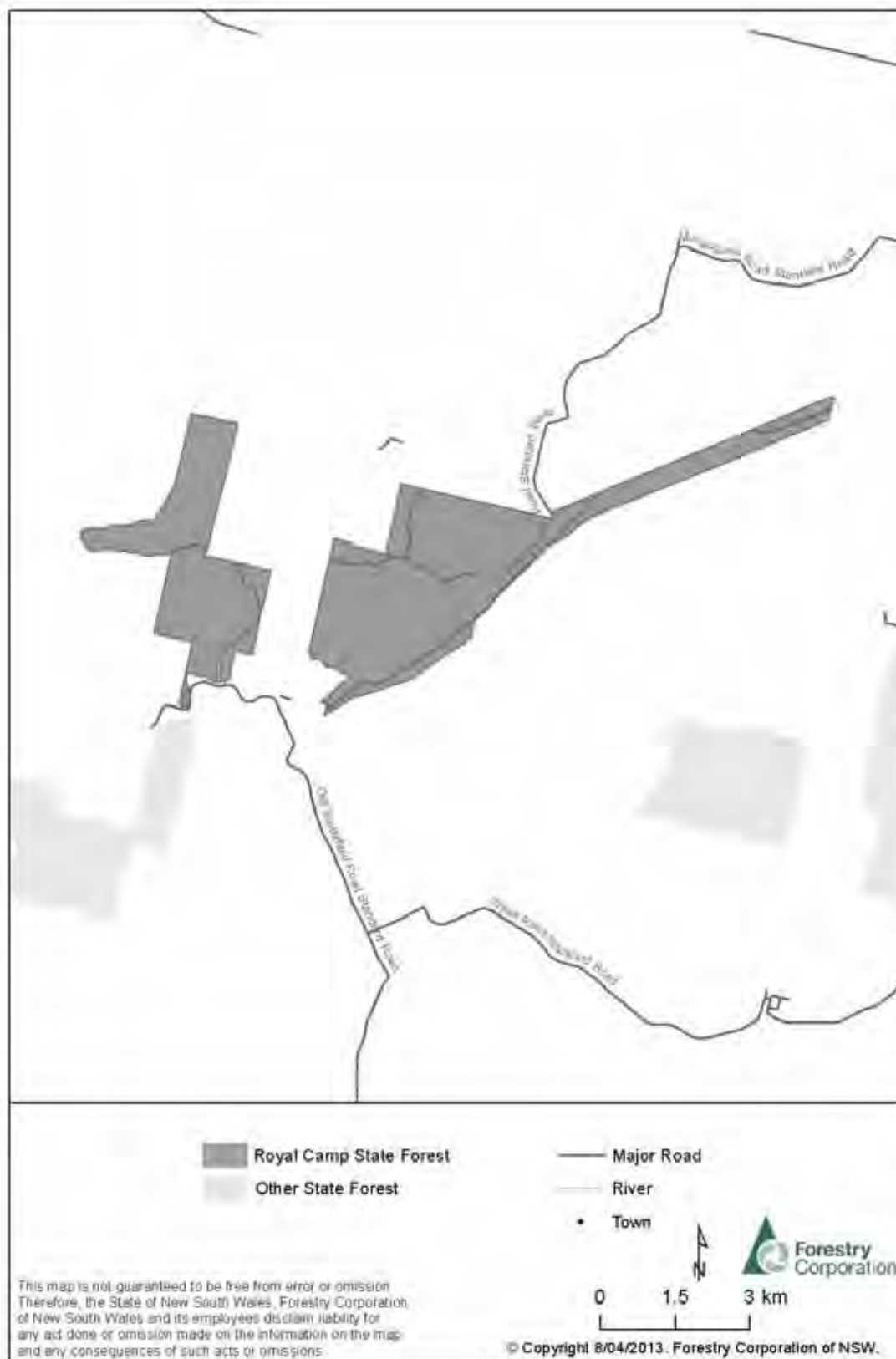
Dated this 29th day of April 2013

KATRINA ANN HODGKINSON, M.P.,
Minister for Primary Industries

Schedule 3 Locality



Schedule 4 Location



GAME AND FERAL ANIMAL CONTROL ACT 2002**ORDER****Declaration of public lands for hunting for the purposes of the
Game and Feral Animal Control Act 2002**

I, KATRINA ANN HODGKINSON, M.P., Minister for Primary Industries, pursuant to section 20 of the Game and Feral Animal Control Act 2002 after having had regard to the matters set out in section 20(4), declare that game animals on public land described in Schedule 1 may be hunted by persons duly licensed, subject to the terms contained in Schedule 2.

SCHEDULE 1 - the declared land**Sandgate State Forest**

Sandgate State Forest is located approximately 100km west of the township of Coonabarabran. A locality map is contained in Schedule 3 and a location map is contained in Schedule 4.

Sandgate State Forest area: 780 hectares.

SCHEDULE 2 - Terms**1. Duration of the declaration**

This declaration shall remain in force for the period commencing on the date this Order is made until 26th of April 2023.

2. Authority of this declaration

This declaration does not confer authority to do anything that is inconsistent with the requirements of any other Act or law.

3. Requirements of the declaration

A person who hunts on the declared lands must:

- (a) Gain written permission from Forestry Corporation of NSW or the Game Council on behalf of Forestry Corporation of NSW prior to accessing the declared lands;
- (b) Comply with all conditions in the written permission; and
- (c) Comply with any sign erected by Forestry Corporation of NSW or any sign approved by Forestry Corporation of NSW and erected by the Game Council.

NOTE: This declaration is limited to game animals as prescribed in section 5(1) of the Game and Feral Animal Control Act 2002.

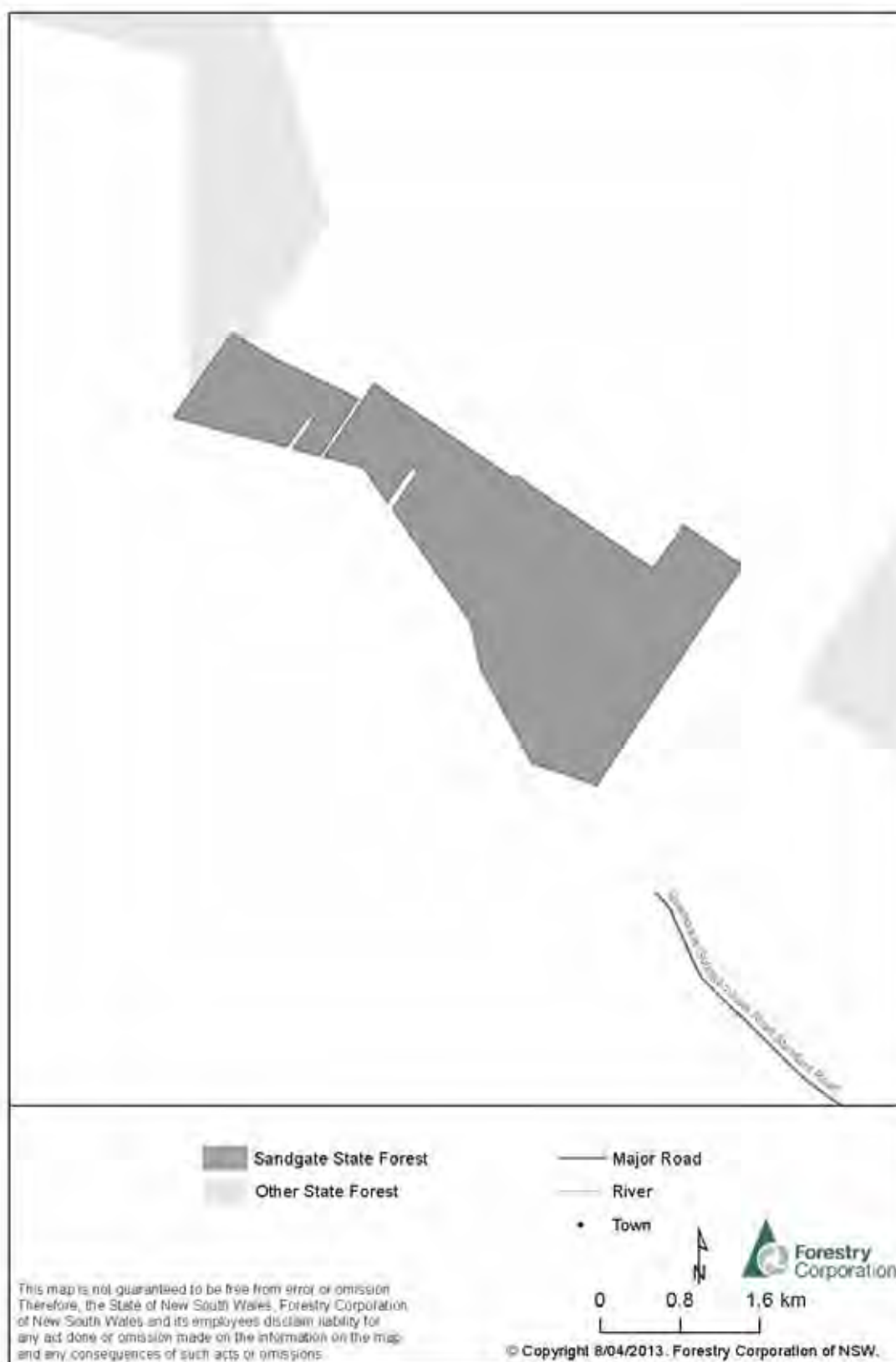
Dated this 29th day of April 2013

KATRINA ANN HODGKINSON, M.P.,
Minister for Primary Industries

Schedule 3 Locality



Schedule 4 Location



GAME AND FERAL ANIMAL CONTROL ACT 2002**ORDER****Declaration of public lands for hunting for the purposes of the
Game and Feral Animal Control Act 2002**

I, KATRINA ANN HODGKINSON, M.P., Minister for Primary Industries, pursuant to section 20 of the Game and Feral Animal Control Act 2002 after having had regard to the matters set out in section 20(4), declare that game animals on public land described in Schedule 1 may be hunted by persons duly licensed, subject to the terms contained in Schedule 2.

SCHEDULE 1 - the declared land**Severn State Forest**

Severn State Forest is located approximately 67km north of the township of Inverell. A locality map is contained in Schedule 3 and a location map is contained in Schedule 4.

Severn State Forest area: 3235 hectares.

SCHEDULE 2 - Terms**1. Duration of the declaration**

This declaration shall remain in force for the period commencing on the date this Order is made until 26th of April 2023.

2. Authority of this declaration

This declaration does not confer authority to do anything that is inconsistent with the requirements of any other Act or law.

3. Requirements of the declaration

A person who hunts on the declared lands must:

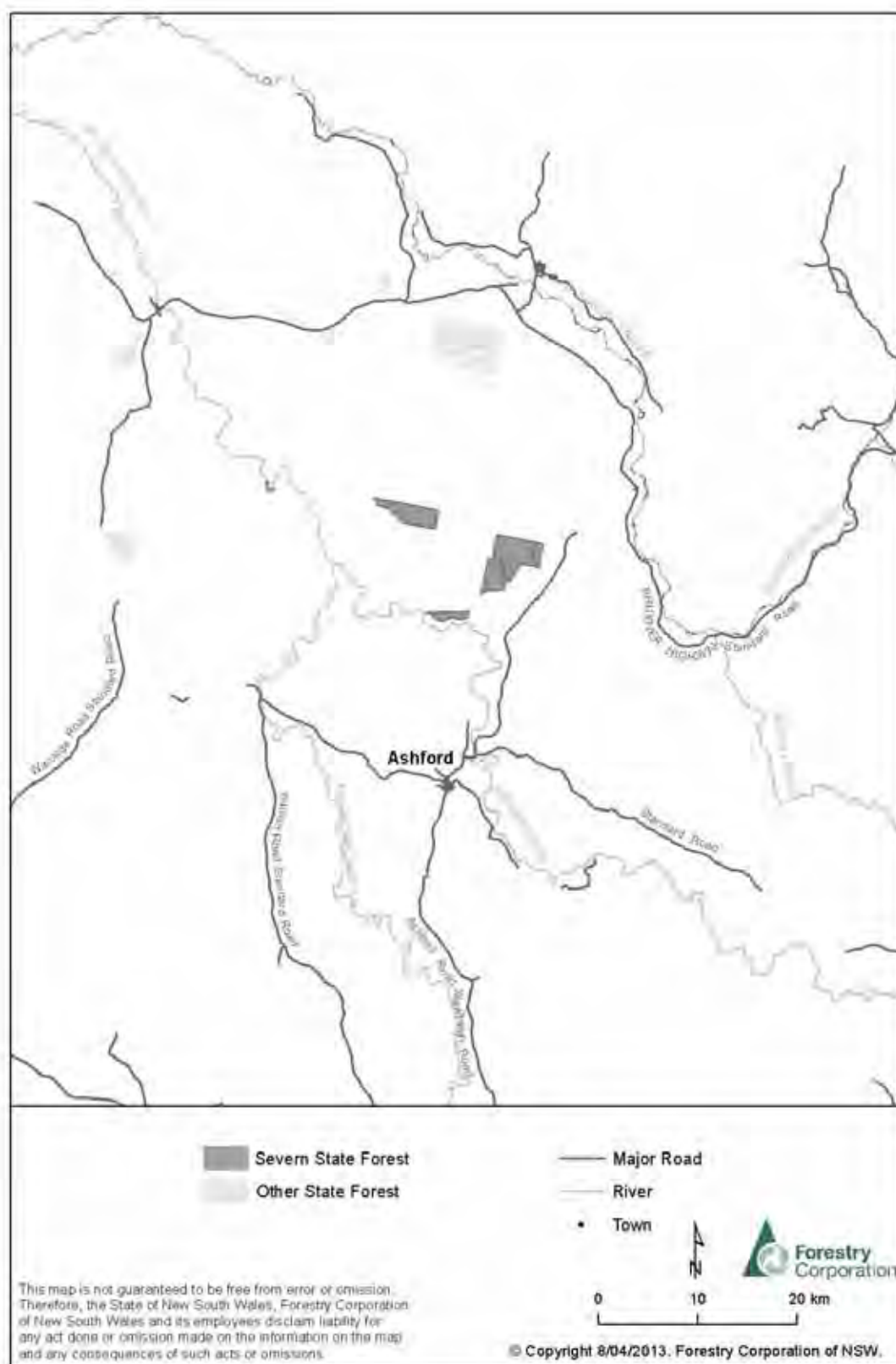
- (a) Gain written permission from Forestry Corporation of NSW or the Game Council on behalf of Forestry Corporation of NSW prior to accessing the declared lands;
- (b) Comply with all conditions in the written permission; and
- (c) Comply with any sign erected by Forestry Corporation of NSW or any sign approved by Forestry Corporation of NSW and erected by the Game Council.

NOTE: This declaration is limited to game animals as prescribed in section 5(1) of the Game and Feral Animal Control Act 2002.

Dated this 29th day of April 2013

KATRINA ANN HODGKINSON, M.P.,
Minister for Primary Industries

Schedule 3 Locality



Schedule 4 Location



GAME AND FERAL ANIMAL CONTROL ACT 2002**ORDER****Declaration of public lands for hunting for the purposes of the
Game and Feral Animal Control Act 2002**

I, KATRINA ANN HODGKINSON, M.P., Minister for Primary Industries, pursuant to section 20 of the Game and Feral Animal Control Act 2002 after having had regard to the matters set out in section 20(4), declare that game animals on public land described in Schedule 1 may be hunted by persons duly licensed, subject to the terms contained in Schedule 2.

SCHEDULE 1 - the declared land**Sheas Nob State Forest**

Sheas Nob State Forest is located approximately 45km south west of the township of Grafton. A locality map is contained in Schedule 3 and a location map is contained in Schedule 4.

Sheas Nob State Forest area: 4333 hectares.

SCHEDULE 2 - Terms**1. Duration of the declaration**

This declaration shall remain in force for the period commencing on the date this Order is made until 26th of April 2023.

2. Authority of this declaration

This declaration does not confer authority to do anything that is inconsistent with the requirements of any other Act or law.

3. Requirements of the declaration

A person who hunts on the declared lands must:

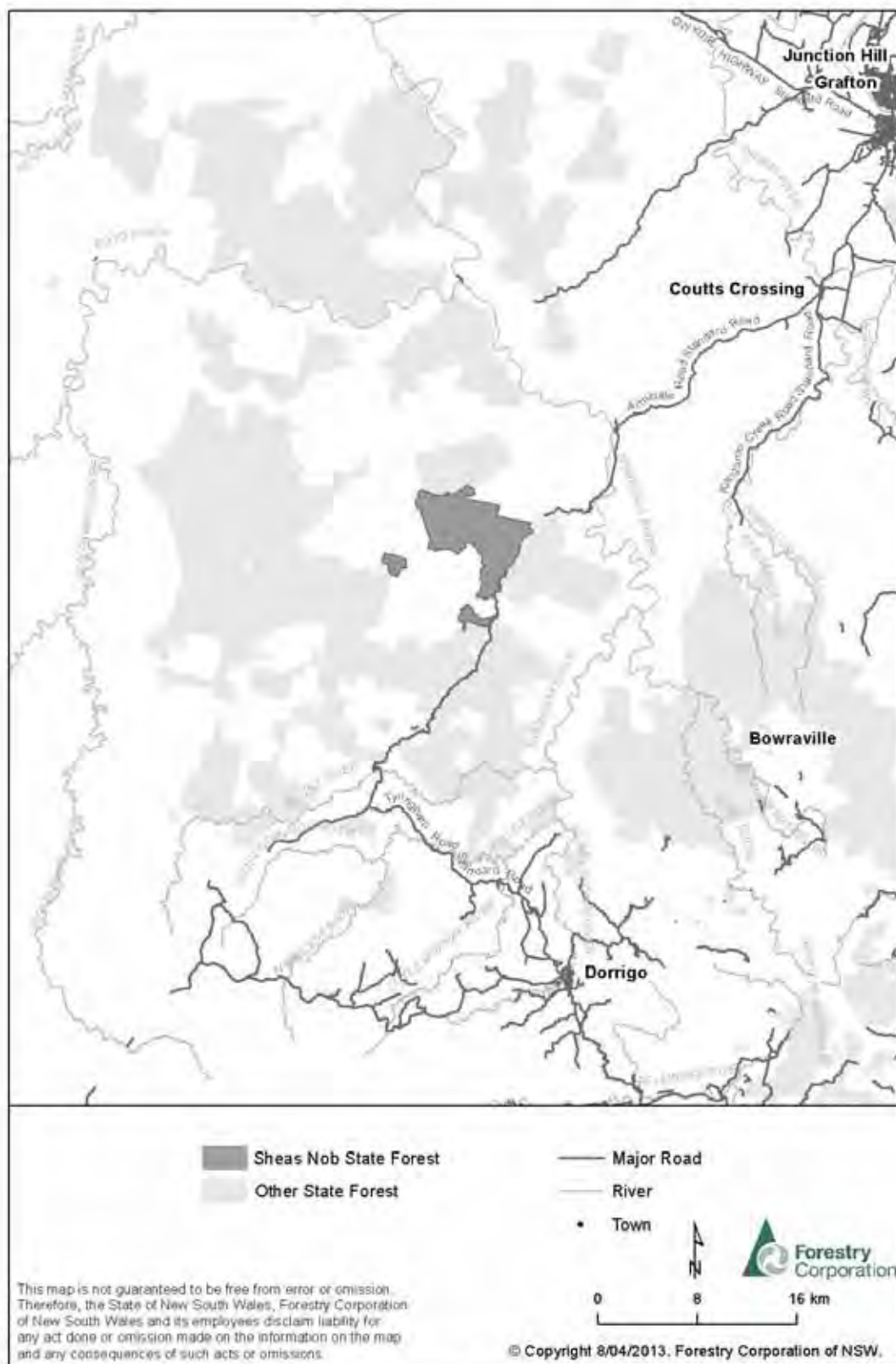
- (a) Gain written permission from Forestry Corporation of NSW or the Game Council on behalf of Forestry Corporation of NSW prior to accessing the declared lands;
- (b) Comply with all conditions in the written permission; and
- (c) Comply with any sign erected by Forestry Corporation of NSW or any sign approved by Forestry Corporation of NSW and erected by the Game Council.

NOTE: This declaration is limited to game animals as prescribed in section 5(1) of the Game and Feral Animal Control Act 2002.

Dated this 29th day of April 2013

KATRINA ANN HODGKINSON, M.P.,
Minister for Primary Industries

Schedule 3 Locality



Schedule 4 Location



GAME AND FERAL ANIMAL CONTROL ACT 2002**ORDER****Declaration of public lands for hunting for the purposes of the
Game and Feral Animal Control Act 2002**

I, KATRINA ANN HODGKINSON, M.P., Minister for Primary Industries, pursuant to section 20 of the Game and Feral Animal Control Act 2002 after having had regard to the matters set out in section 20(4), declare that game animals on public land described in Schedule 1 may be hunted by persons duly licensed, subject to the terms contained in Schedule 2.

SCHEDULE 1 - the declared land**Southgate State Forest**

Southgate State Forest is located approximately 12km north east of the township of Grafton. A locality map is contained in Schedule 3 and a location map is contained in Schedule 4.

Southgate State Forest area: 628 hectares.

SCHEDULE 2 - Terms**1. Duration of the declaration**

This declaration shall remain in force for the period commencing on the date this Order is made until 26th of April 2023.

2. Authority of this declaration

This declaration does not confer authority to do anything that is inconsistent with the requirements of any other Act or law.

3. Requirements of the declaration

A person who hunts on the declared lands must:

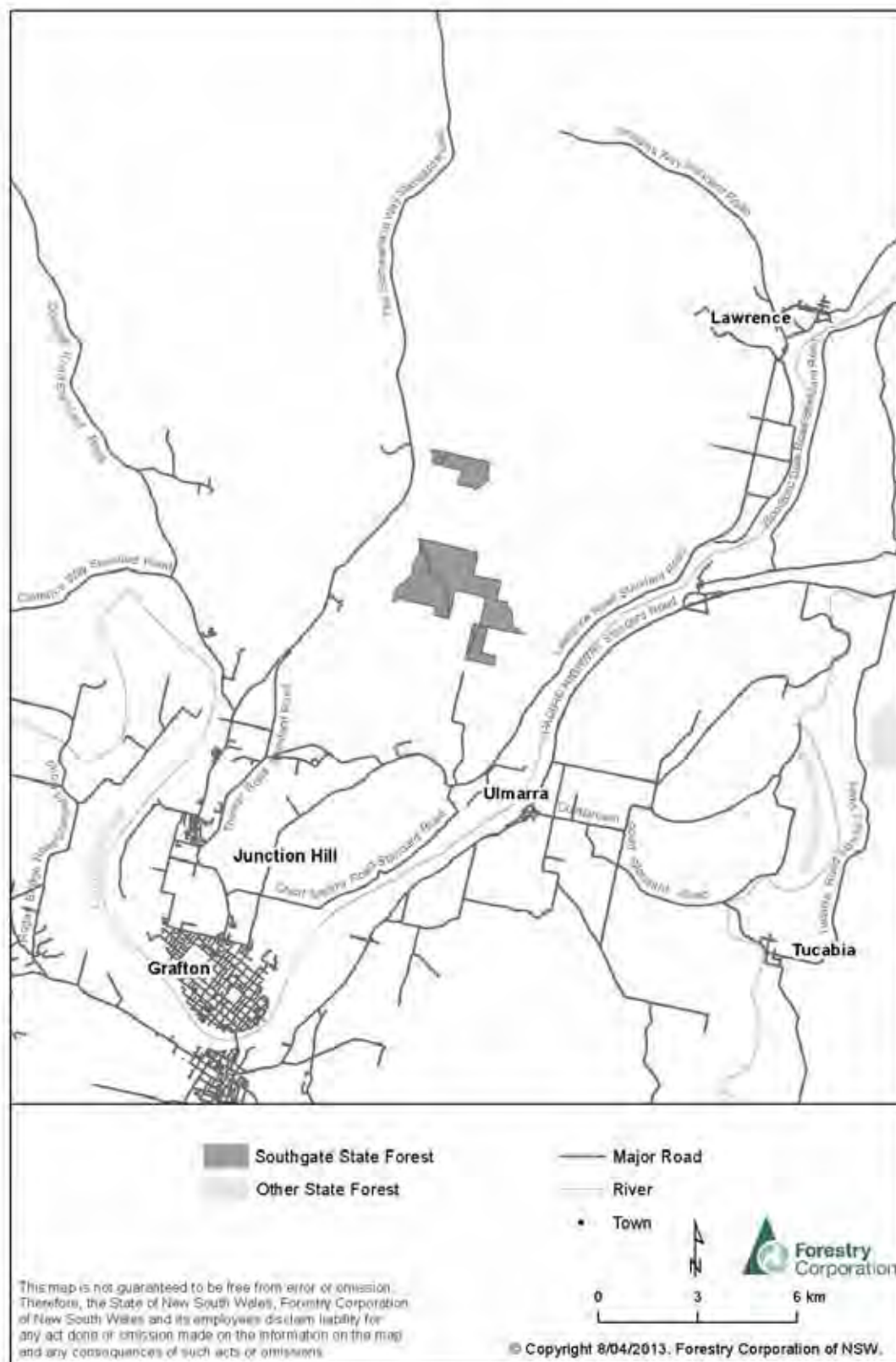
- (a) Gain written permission from Forestry Corporation of NSW or the Game Council on behalf of Forestry Corporation of NSW prior to accessing the declared lands;
- (b) Comply with all conditions in the written permission; and
- (c) Comply with any sign erected by Forestry Corporation of NSW or any sign approved by Forestry Corporation of NSW and erected by the Game Council.

NOTE: This declaration is limited to game animals as prescribed in section 5(1) of the Game and Feral Animal Control Act 2002.

Dated this 29th day of April 2013

KATRINA ANN HODGKINSON, M.P.,
Minister for Primary Industries

Schedule 3 Locality



Schedule 4 Location



GAME AND FERAL ANIMAL CONTROL ACT 2002**ORDER****Declaration of public lands for hunting for the purposes of the
Game and Feral Animal Control Act 2002**

I, KATRINA ANN HODGKINSON, M.P., Minister for Primary Industries, pursuant to section 20 of the Game and Feral Animal Control Act 2002 after having had regard to the matters set out in section 20(4), declare that game animals on public land described in Schedule 1 may be hunted by persons duly licensed, subject to the terms contained in Schedule 2.

SCHEDULE 1 - the declared land**Spring Ridge State Forest**

Spring Ridge State Forest is located approximately 47km south of the township of Gunnedah. A locality map is contained in Schedule 3 and a location map is contained in Schedule 4.

Spring Ridge State Forest area: 1002 hectares.

SCHEDULE 2 - Terms**1. Duration of the declaration**

This declaration shall remain in force for the period commencing on the date this Order is made until 26th of April 2023.

2. Authority of this declaration

This declaration does not confer authority to do anything that is inconsistent with the requirements of any other Act or law.

3. Requirements of the declaration

A person who hunts on the declared lands must:

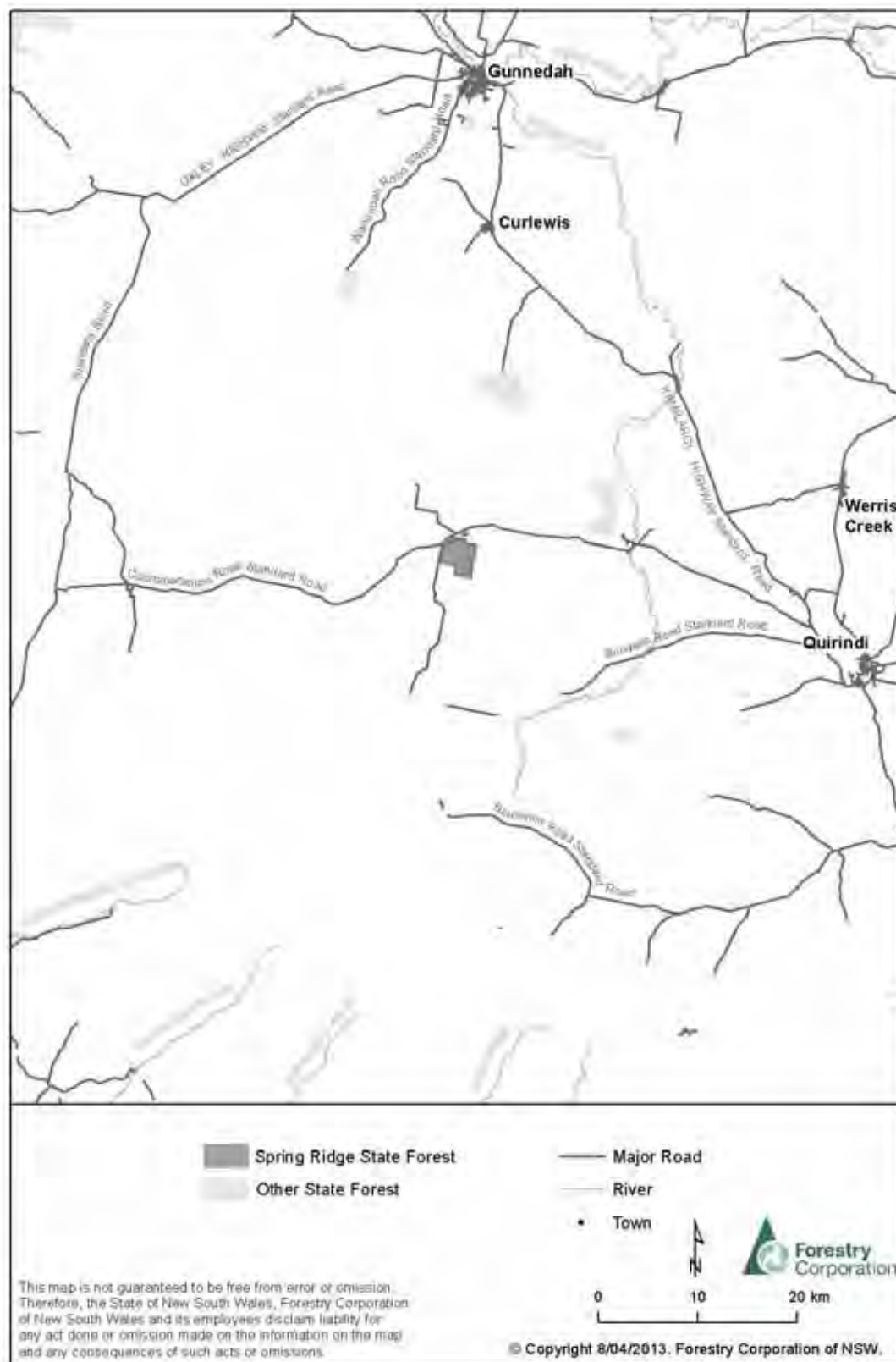
- (a) Gain written permission from Forestry Corporation of NSW or the Game Council on behalf of Forestry Corporation of NSW prior to accessing the declared lands;
- (b) Comply with all conditions in the written permission; and
- (c) Comply with any sign erected by Forestry Corporation of NSW or any sign approved by Forestry Corporation of NSW and erected by the Game Council.

NOTE: This declaration is limited to game animals as prescribed in section 5(1) of the Game and Feral Animal Control Act 2002.

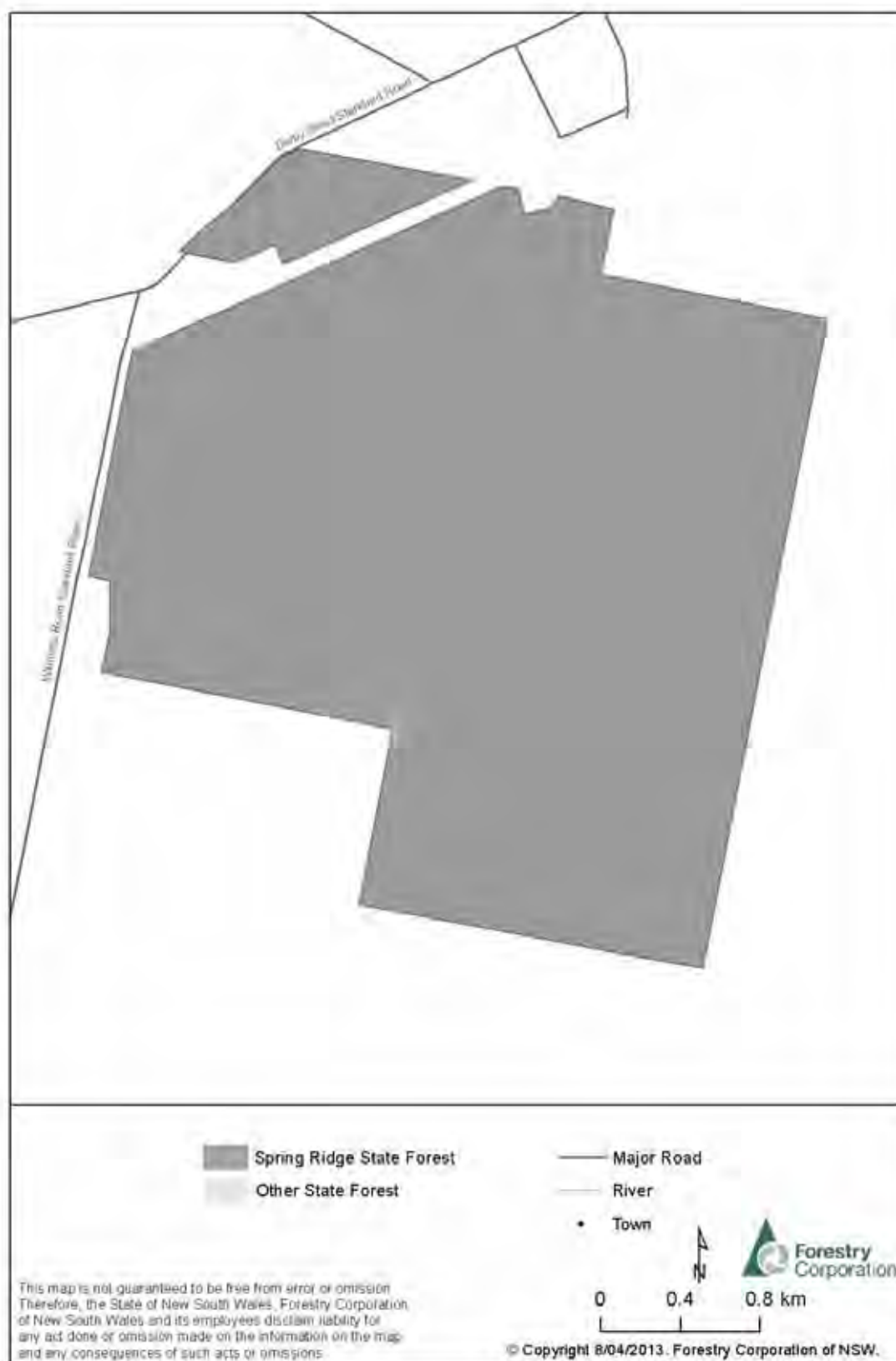
Dated this 29th day of April 2013

KATRINA ANN HODGKINSON, M.P.,
Minister for Primary Industries

Schedule 3 Locality



Schedule 4 Location



GAME AND FERAL ANIMAL CONTROL ACT 2002**ORDER****Declaration of public lands for hunting for the purposes of the
Game and Feral Animal Control Act 2002**

I, KATRINA ANN HODGKINSON, M.P., Minister for Primary Industries, pursuant to section 20 of the Game and Feral Animal Control Act 2002 after having had regard to the matters set out in section 20(4), declare that game animals on public land described in Schedule 1 may be hunted by persons duly licensed, subject to the terms contained in Schedule 2.

SCHEDULE 1 - the declared land**Strahorn State Forest**

Strahorn State Forest is located approximately 48km south west of the township of Narromine. A locality map is contained in Schedule 3 and a location map is contained in Schedule 4.

Strahorn State Forest area: 2257 hectares.

SCHEDULE 2 - Terms**1. Duration of the declaration**

This declaration shall remain in force for the period commencing on the date this Order is made until 26th of April 2023.

2. Authority of this declaration

This declaration does not confer authority to do anything that is inconsistent with the requirements of any other Act or law.

3. Requirements of the declaration

A person who hunts on the declared lands must:

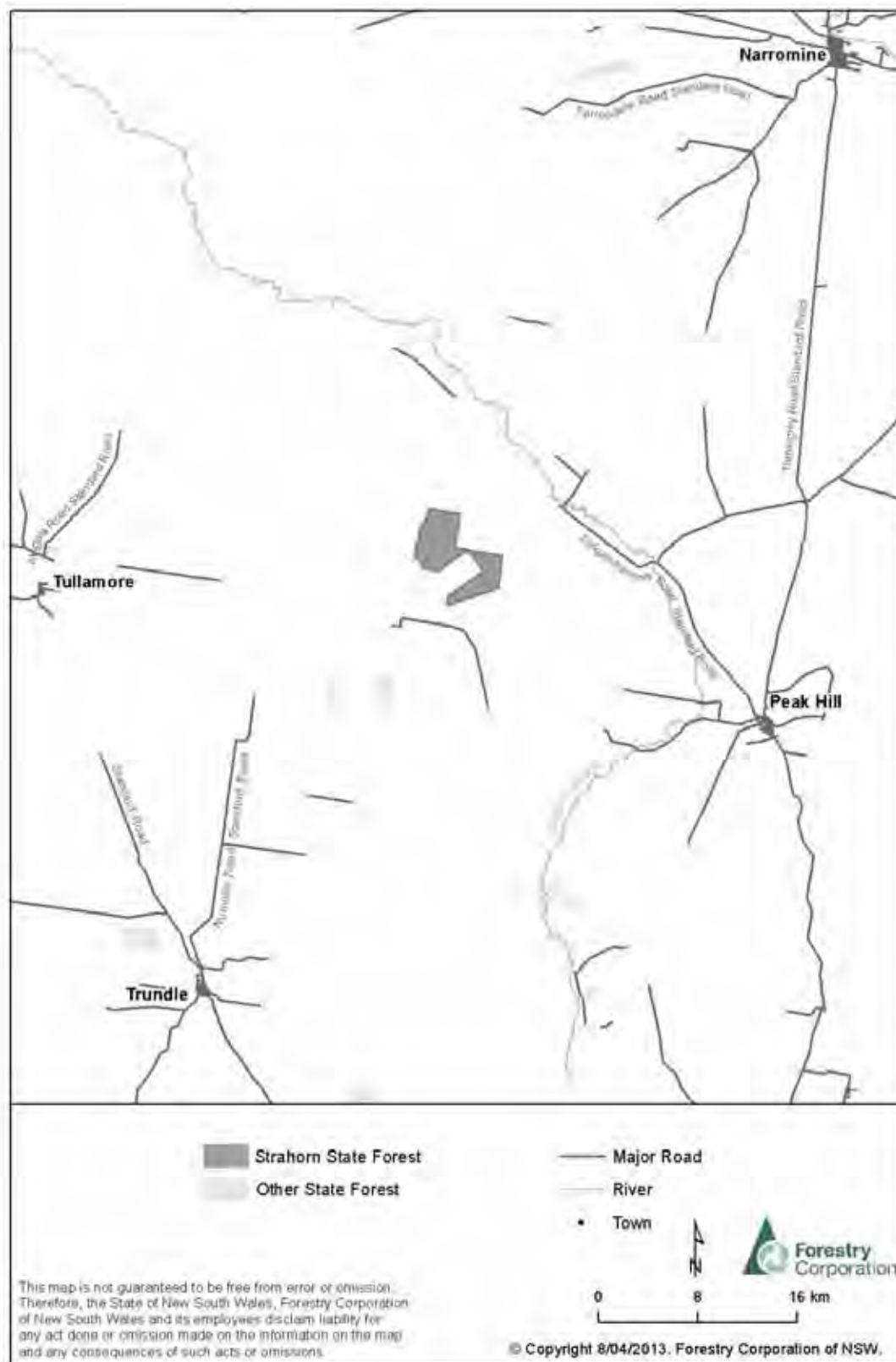
- (a) Gain written permission from Forestry Corporation of NSW or the Game Council on behalf of Forestry Corporation of NSW prior to accessing the declared lands;
- (b) Comply with all conditions in the written permission; and
- (c) Comply with any sign erected by Forestry Corporation of NSW or any sign approved by Forestry Corporation of NSW and erected by the Game Council.

NOTE: This declaration is limited to game animals as prescribed in section 5(1) of the Game and Feral Animal Control Act 2002.

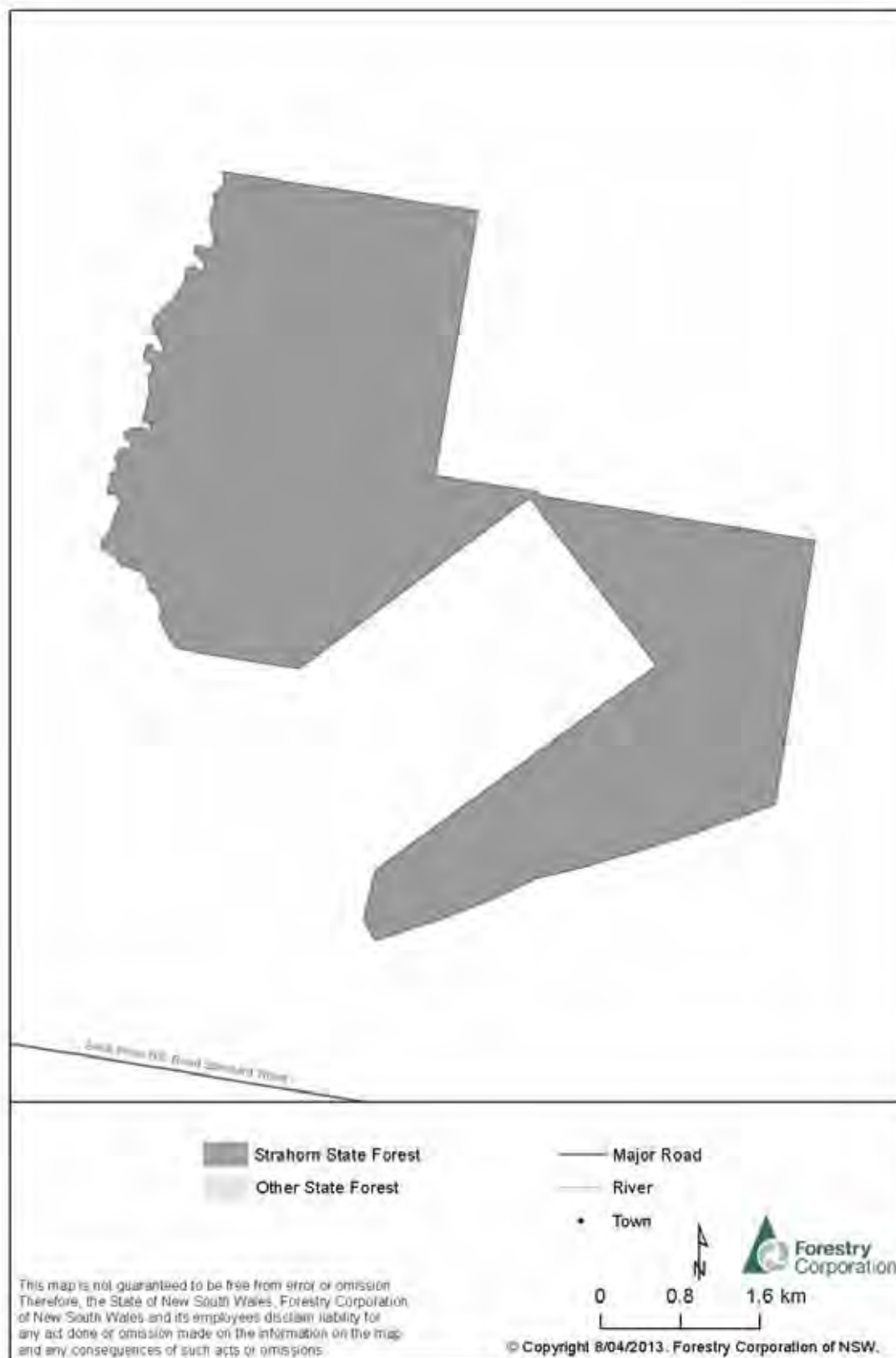
Dated this 29th day of April 2013

KATRINA ANN HODGKINSON, M.P.,
Minister for Primary Industries

Schedule 3 Locality



Schedule 4 Location



GAME AND FERAL ANIMAL CONTROL ACT 2002**ORDER****Declaration of public lands for hunting for the purposes of the
Game and Feral Animal Control Act 2002**

I, KATRINA ANN HODGKINSON, M.P., Minister for Primary Industries, pursuant to section 20 of the Game and Feral Animal Control Act 2002 after having had regard to the matters set out in section 20(4), declare that game animals on public land described in Schedule 1 may be hunted by persons duly licensed, subject to the terms contained in Schedule 2.

SCHEDULE 1 - the declared land**Styx River State Forest**

Styx River State Forest is located approximately 42km south east of the township of Armidale. A locality map is contained in Schedule 3 and a location map is contained in Schedule 4.

Styx River State Forest area: 17427 hectares.

SCHEDULE 2 - Terms**1. Duration of the declaration**

This declaration shall remain in force for the period commencing on the date this Order is made until 26th of April 2023.

2. Authority of this declaration

This declaration does not confer authority to do anything that is inconsistent with the requirements of any other Act or law.

3. Requirements of the declaration

A person who hunts on the declared lands must:

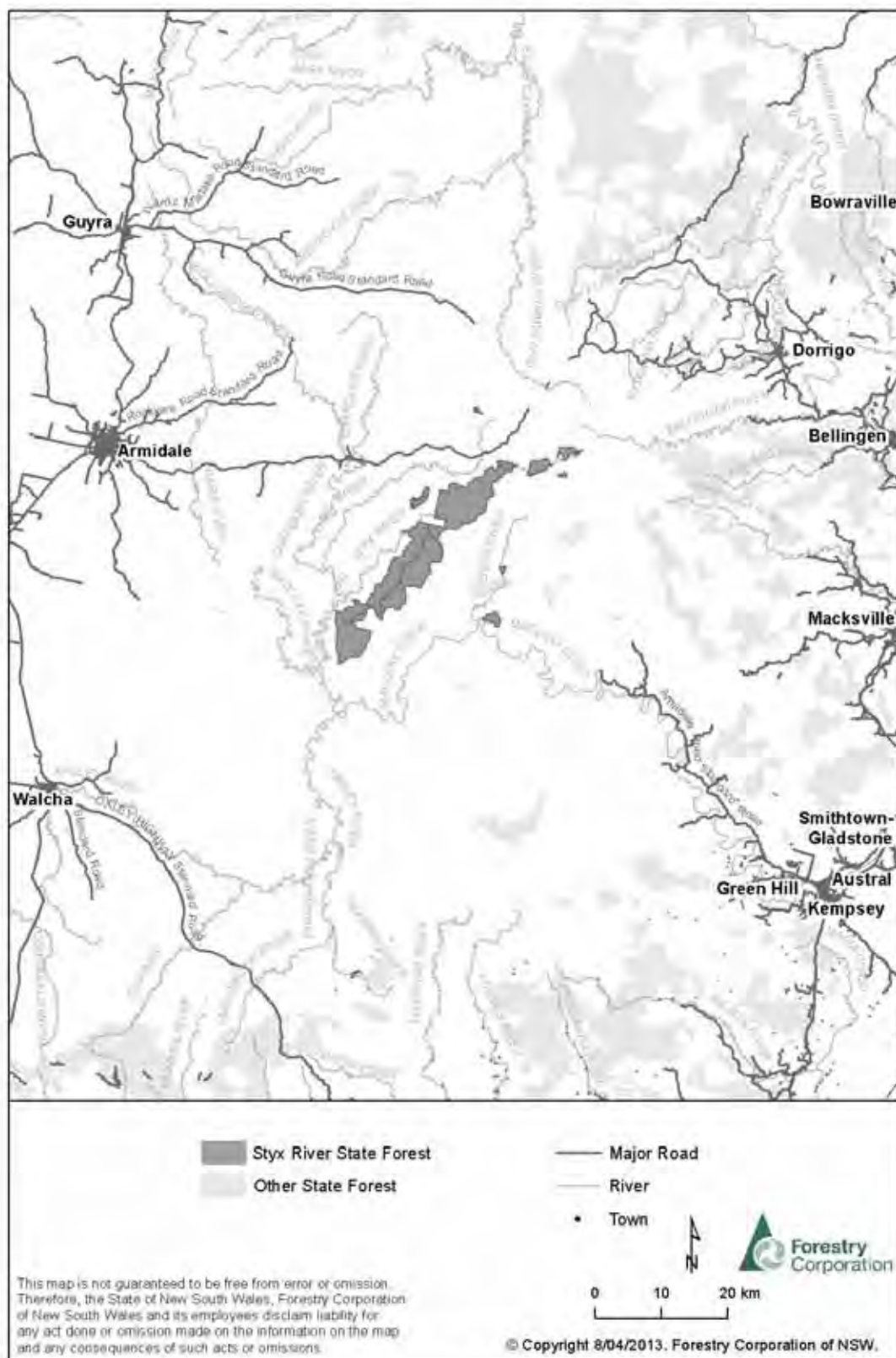
- (a) Gain written permission from Forestry Corporation of NSW or the Game Council on behalf of Forestry Corporation of NSW prior to accessing the declared lands;
- (b) Comply with all conditions in the written permission; and
- (c) Comply with any sign erected by Forestry Corporation of NSW or any sign approved by Forestry Corporation of NSW and erected by the Game Council.

NOTE: This declaration is limited to game animals as prescribed in section 5(1) of the Game and Feral Animal Control Act 2002.

Dated this 29th day of April 2013

KATRINA ANN HODGKINSON, M.P.,
Minister for Primary Industries

Schedule 3 Locality



Schedule 4 Location



GAME AND FERAL ANIMAL CONTROL ACT 2002**ORDER****Declaration of public lands for hunting for the purposes of the
Game and Feral Animal Control Act 2002**

I, KATRINA ANN HODGKINSON, M.P., Minister for Primary Industries, pursuant to section 20 of the Game and Feral Animal Control Act 2002 after having had regard to the matters set out in section 20(4), declare that game animals on public land described in Schedule 1 may be hunted by persons duly licensed, subject to the terms contained in Schedule 2.

SCHEDULE 1 - the declared land**Sugarloaf State Forest**

Sugarloaf State Forest is located approximately 35km west of the township of Casino. A locality map is contained in Schedule 3 and a location map is contained in Schedule 4.

Sugarloaf State Forest area: 6501 hectares.

SCHEDULE 2 - Terms**1. Duration of the declaration**

This declaration shall remain in force for the period commencing on the date this Order is made until 26th of April 2023.

2. Authority of this declaration

This declaration does not confer authority to do anything that is inconsistent with the requirements of any other Act or law.

3. Requirements of the declaration

A person who hunts on the declared lands must:

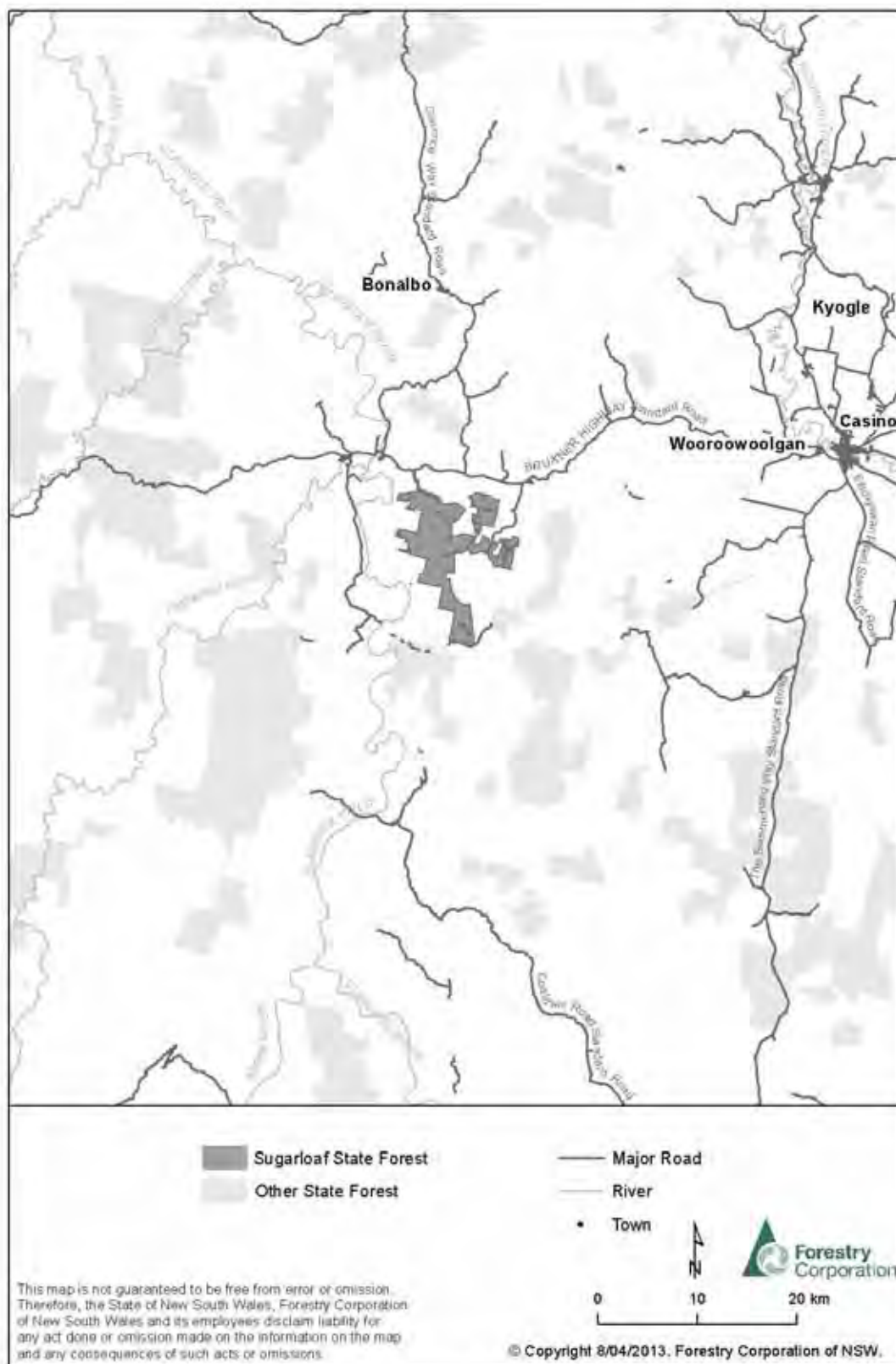
- (a) Gain written permission from Forestry Corporation of NSW or the Game Council on behalf of Forestry Corporation of NSW prior to accessing the declared lands;
- (b) Comply with all conditions in the written permission; and
- (c) Comply with any sign erected by Forestry Corporation of NSW or any sign approved by Forestry Corporation of NSW and erected by the Game Council.

NOTE: This declaration is limited to game animals as prescribed in section 5(1) of the Game and Feral Animal Control Act 2002.

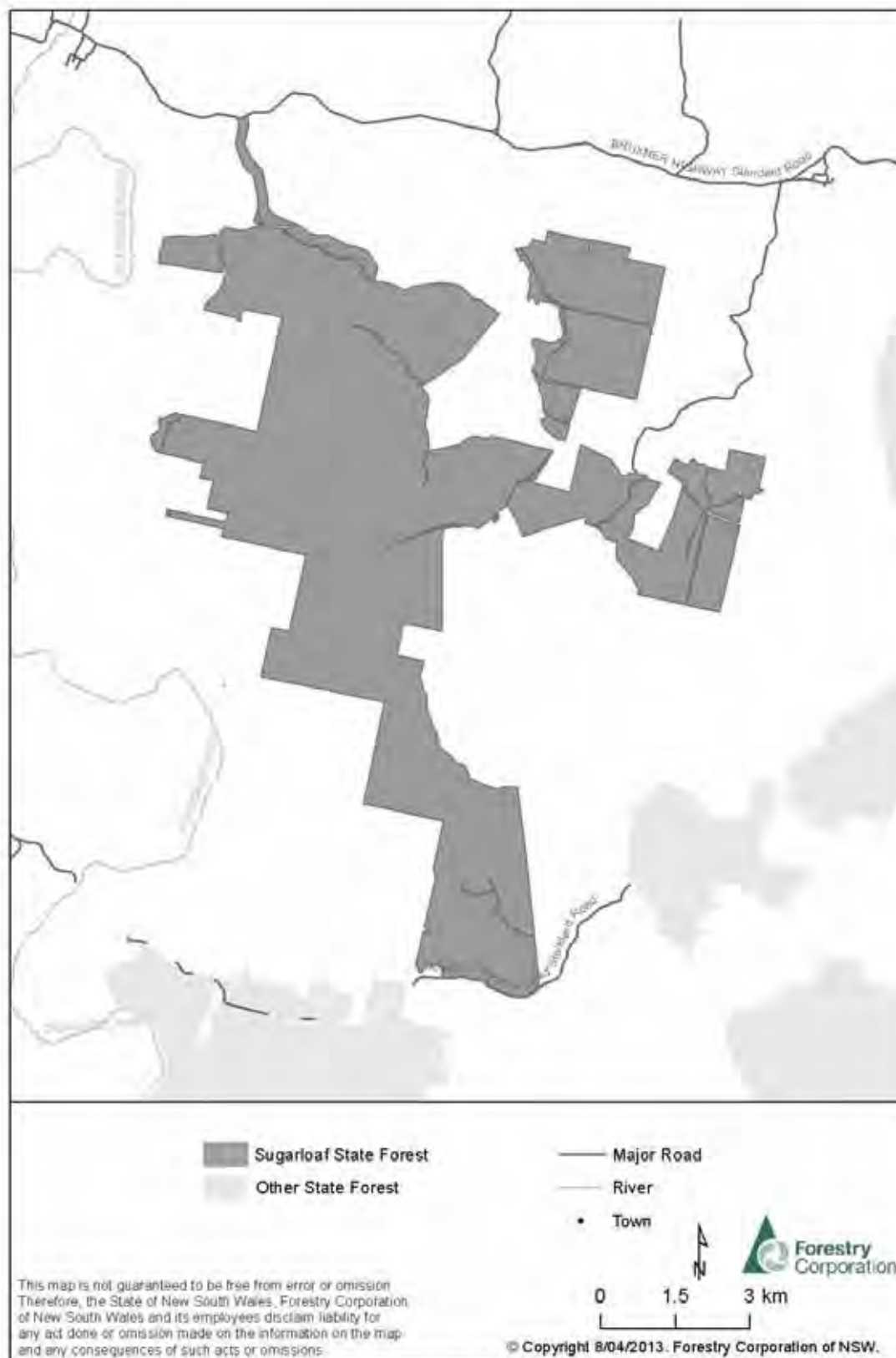
Dated this 29th day of April 2013

KATRINA ANN HODGKINSON, M.P.,
Minister for Primary Industries

Schedule 3 Locality



Schedule 4 Location



GAME AND FERAL ANIMAL CONTROL ACT 2002**ORDER****Declaration of public lands for hunting for the purposes of the
Game and Feral Animal Control Act 2002**

I, KATRINA ANN HODGKINSON, M.P., Minister for Primary Industries, pursuant to section 20 of the Game and Feral Animal Control Act 2002 after having had regard to the matters set out in section 20(4), declare that game animals on public land described in Schedule 1 may be hunted by persons duly licensed, subject to the terms contained in Schedule 2.

SCHEDULE 1 - the declared land**Tailby State Forest**

Tailby State Forest is located approximately 86km west of the township of Coonabarabran. A locality map is contained in Schedule 3 and a location map is contained in Schedule 4.

Tailby State Forest area: 911 hectares.

SCHEDULE 2 - Terms**1. Duration of the declaration**

This declaration shall remain in force for the period commencing on the date this Order is made until 26th of April 2023.

2. Authority of this declaration

This declaration does not confer authority to do anything that is inconsistent with the requirements of any other Act or law.

3. Requirements of the declaration

A person who hunts on the declared lands must:

- (a) Gain written permission from Forestry Corporation of NSW or the Game Council on behalf of Forestry Corporation of NSW prior to accessing the declared lands;
- (b) Comply with all conditions in the written permission; and
- (c) Comply with any sign erected by Forestry Corporation of NSW or any sign approved by Forestry Corporation of NSW and erected by the Game Council.

NOTE: This declaration is limited to game animals as prescribed in section 5(1) of the Game and Feral Animal Control Act 2002.

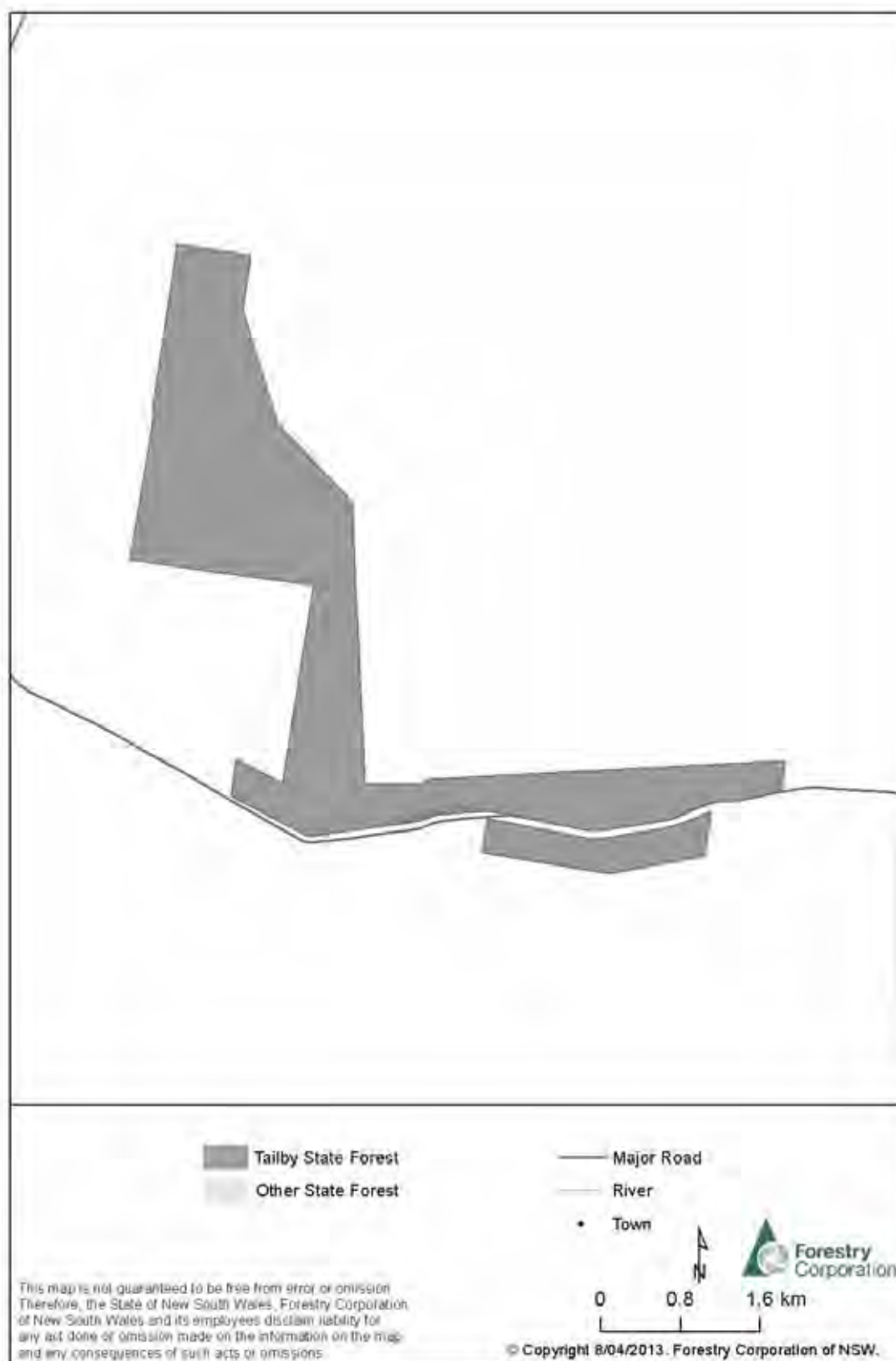
Dated this 29th day of April 2013

KATRINA ANN HODGKINSON, M.P.,
Minister for Primary Industries

Schedule 3 Locality



Schedule 4 Location



GAME AND FERAL ANIMAL CONTROL ACT 2002**ORDER****Declaration of public lands for hunting for the purposes of the
Game and Feral Animal Control Act 2002**

I, KATRINA ANN HODGKINSON, M.P., Minister for Primary Industries, pursuant to section 20 of the Game and Feral Animal Control Act 2002 after having had regard to the matters set out in section 20(4), declare that game animals on public land described in Schedule 1 may be hunted by persons duly licensed, subject to the terms contained in Schedule 2.

SCHEDULE 1 - the declared land**Talgong State Forest**

Talgong State Forest is located approximately 105km north of the township of Condobolin. A locality map is contained in Schedule 3 and a location map is contained in Schedule 4.

Talgong State Forest area: 666 hectares.

SCHEDULE 2 - Terms**1. Duration of the declaration**

This declaration shall remain in force for the period commencing on the date this Order is made until 26th of April 2023.

2. Authority of this declaration

This declaration does not confer authority to do anything that is inconsistent with the requirements of any other Act or law.

3. Requirements of the declaration

A person who hunts on the declared lands must:

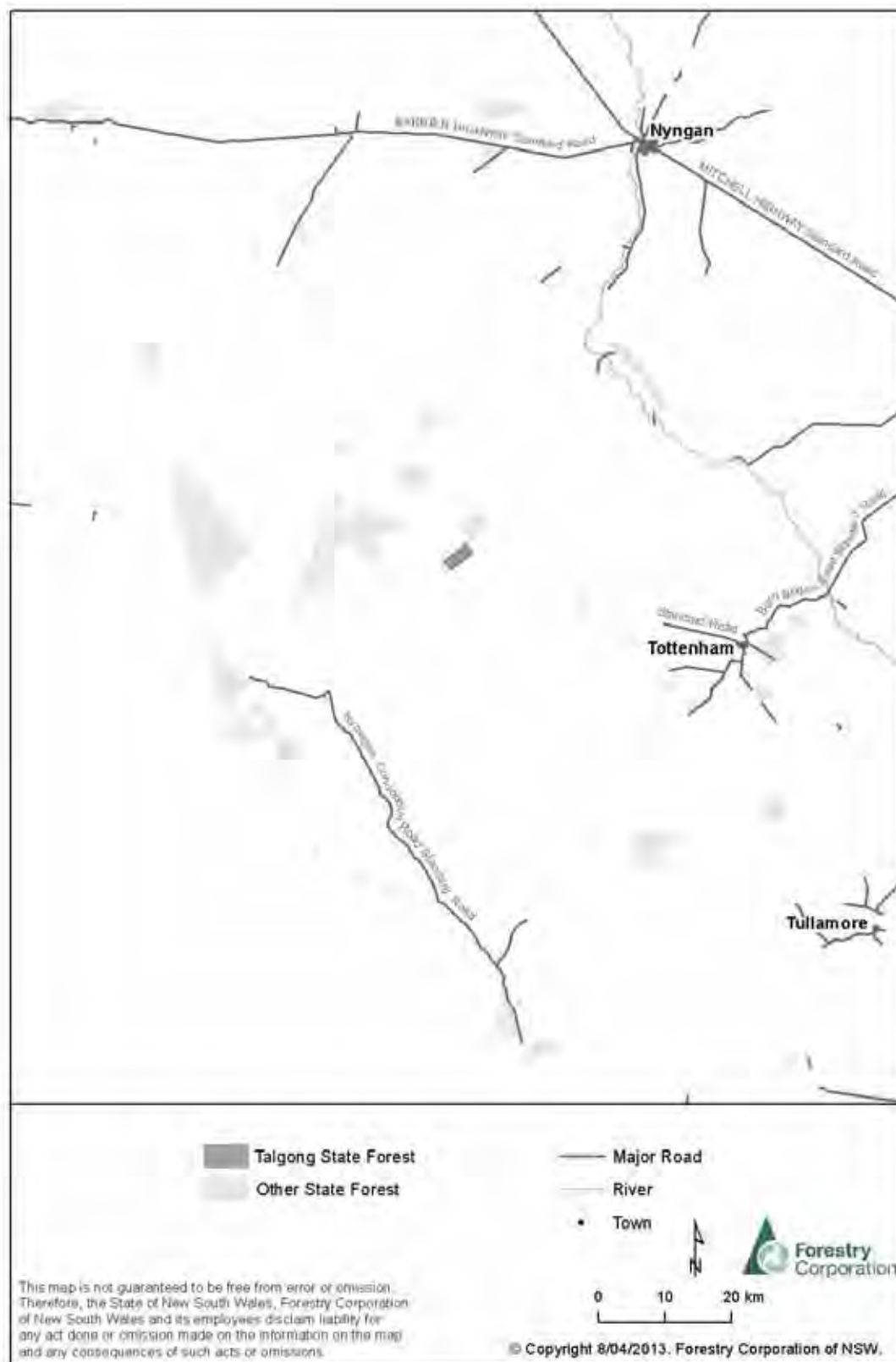
- (a) Gain written permission from Forestry Corporation of NSW or the Game Council on behalf of Forestry Corporation of NSW prior to accessing the declared lands;
- (b) Comply with all conditions in the written permission; and
- (c) Comply with any sign erected by Forestry Corporation of NSW or any sign approved by Forestry Corporation of NSW and erected by the Game Council.

NOTE: This declaration is limited to game animals as prescribed in section 5(1) of the Game and Feral Animal Control Act 2002.


Dated this 29th day of April 2013

KATRINA ANN HODGKINSON, M.P.,
Minister for Primary Industries

Schedule 3 Locality



Schedule 4 Location



GAME AND FERAL ANIMAL CONTROL ACT 2002**ORDER****Declaration of public lands for hunting for the purposes of the
Game and Feral Animal Control Act 2002**

I, KATRINA ANN HODGKINSON, M.P., Minister for Primary Industries, pursuant to section 20 of the Game and Feral Animal Control Act 2002 after having had regard to the matters set out in section 20(4), declare that game animals on public land described in Schedule 1 may be hunted by persons duly licensed, subject to the terms contained in Schedule 2.

SCHEDULE 1 - the declared land**Tallegar State Forest**

Tallegar State Forest is located approximately 104km west of the township of Coonabarabran. A locality map is contained in Schedule 3 and a location map is contained in Schedule 4.

Tallegar State Forest area: 1797 hectares.

SCHEDULE 2 - Terms**1. Duration of the declaration**

This declaration shall remain in force for the period commencing on the date this Order is made until 26th of April 2023.

2. Authority of this declaration

This declaration does not confer authority to do anything that is inconsistent with the requirements of any other Act or law.

3. Requirements of the declaration

A person who hunts on the declared lands must:

- (a) Gain written permission from Forestry Corporation of NSW or the Game Council on behalf of Forestry Corporation of NSW prior to accessing the declared lands;
- (b) Comply with all conditions in the written permission; and
- (c) Comply with any sign erected by Forestry Corporation of NSW or any sign approved by Forestry Corporation of NSW and erected by the Game Council.

NOTE: This declaration is limited to game animals as prescribed in section 5(1) of the Game and Feral Animal Control Act 2002.

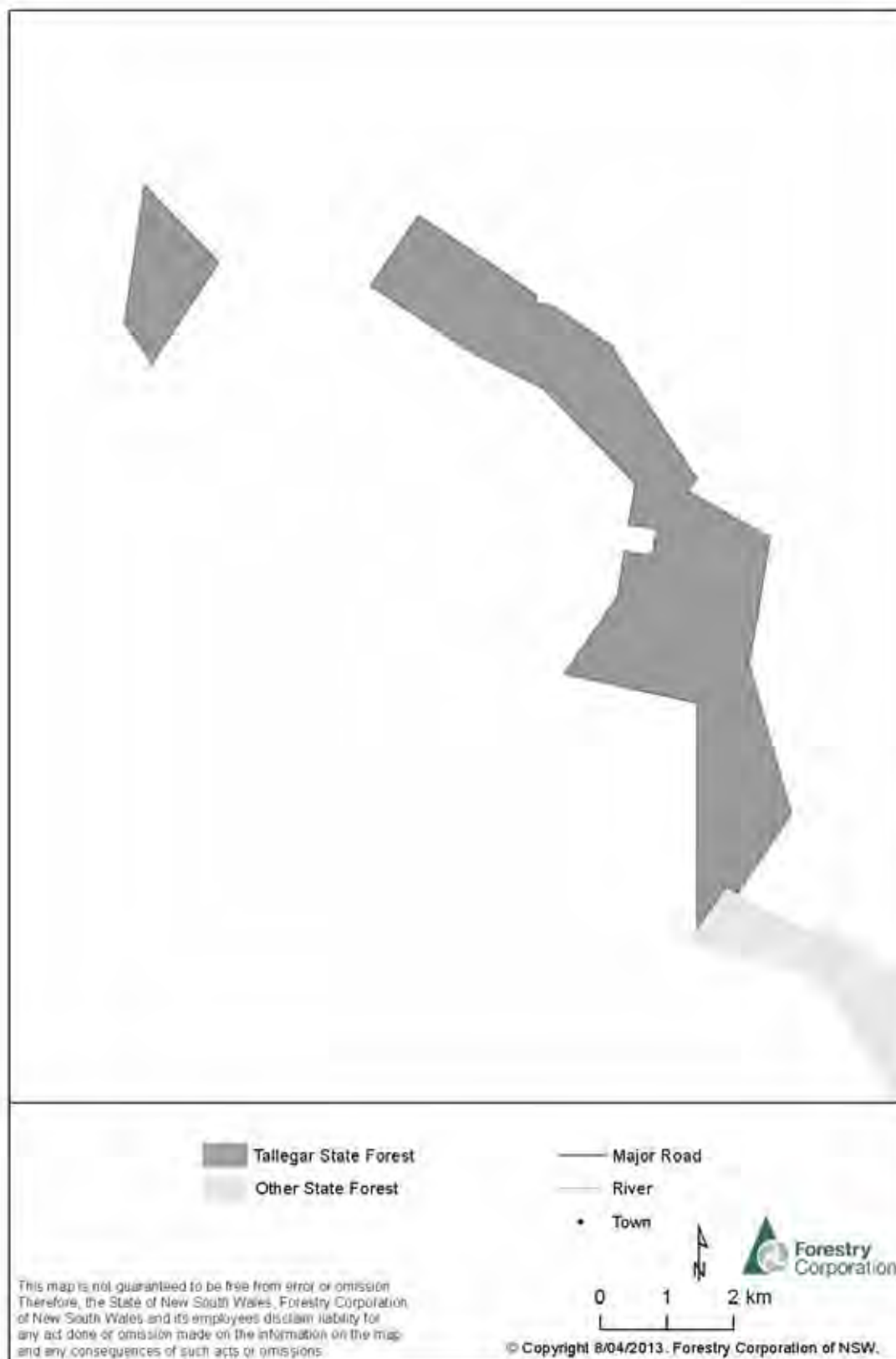
Dated this 29th day of April 2013

KATRINA ANN HODGKINSON, M.P.,
Minister for Primary Industries

Schedule 3 Locality



Schedule 4 Location



GAME AND FERAL ANIMAL CONTROL ACT 2002**ORDER****Declaration of public lands for hunting for the purposes of the
Game and Feral Animal Control Act 2002**

I, KATRINA ANN HODGKINSON, M.P., Minister for Primary Industries, pursuant to section 20 of the Game and Feral Animal Control Act 2002 after having had regard to the matters set out in section 20(4), declare that game animals on public land described in Schedule 1 may be hunted by persons duly licensed, subject to the terms contained in Schedule 2.

SCHEDULE 1 - the declared land**Tanja State Forest**

Tanja State Forest is located approximately 0km north east of the township of Bega. A locality map is contained in Schedule 3 and a location map is contained in Schedule 4.

Tanja State Forest area: 868 hectares.

SCHEDULE 2 - Terms**1. Duration of the declaration**

This declaration shall remain in force for the period commencing on the date this Order is made until 26th of April 2023.

2. Authority of this declaration

This declaration does not confer authority to do anything that is inconsistent with the requirements of any other Act or law.

3. Requirements of the declaration

A person who hunts on the declared lands must:

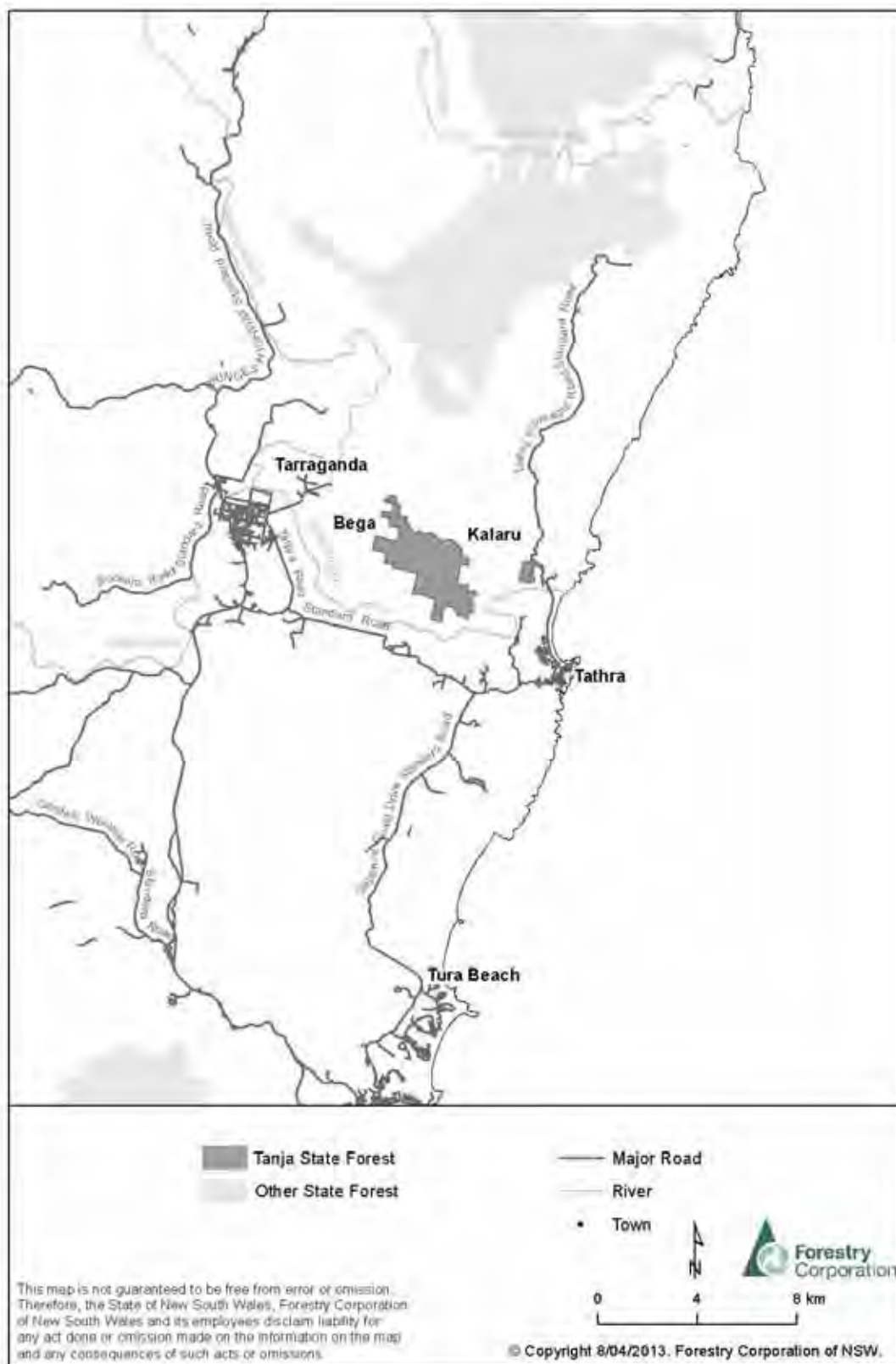
- (a) Gain written permission from Forestry Corporation of NSW or the Game Council on behalf of Forestry Corporation of NSW prior to accessing the declared lands;
- (b) Comply with all conditions in the written permission; and
- (c) Comply with any sign erected by Forestry Corporation of NSW or any sign approved by Forestry Corporation of NSW and erected by the Game Council.

NOTE: This declaration is limited to game animals as prescribed in section 5(1) of the Game and Feral Animal Control Act 2002.

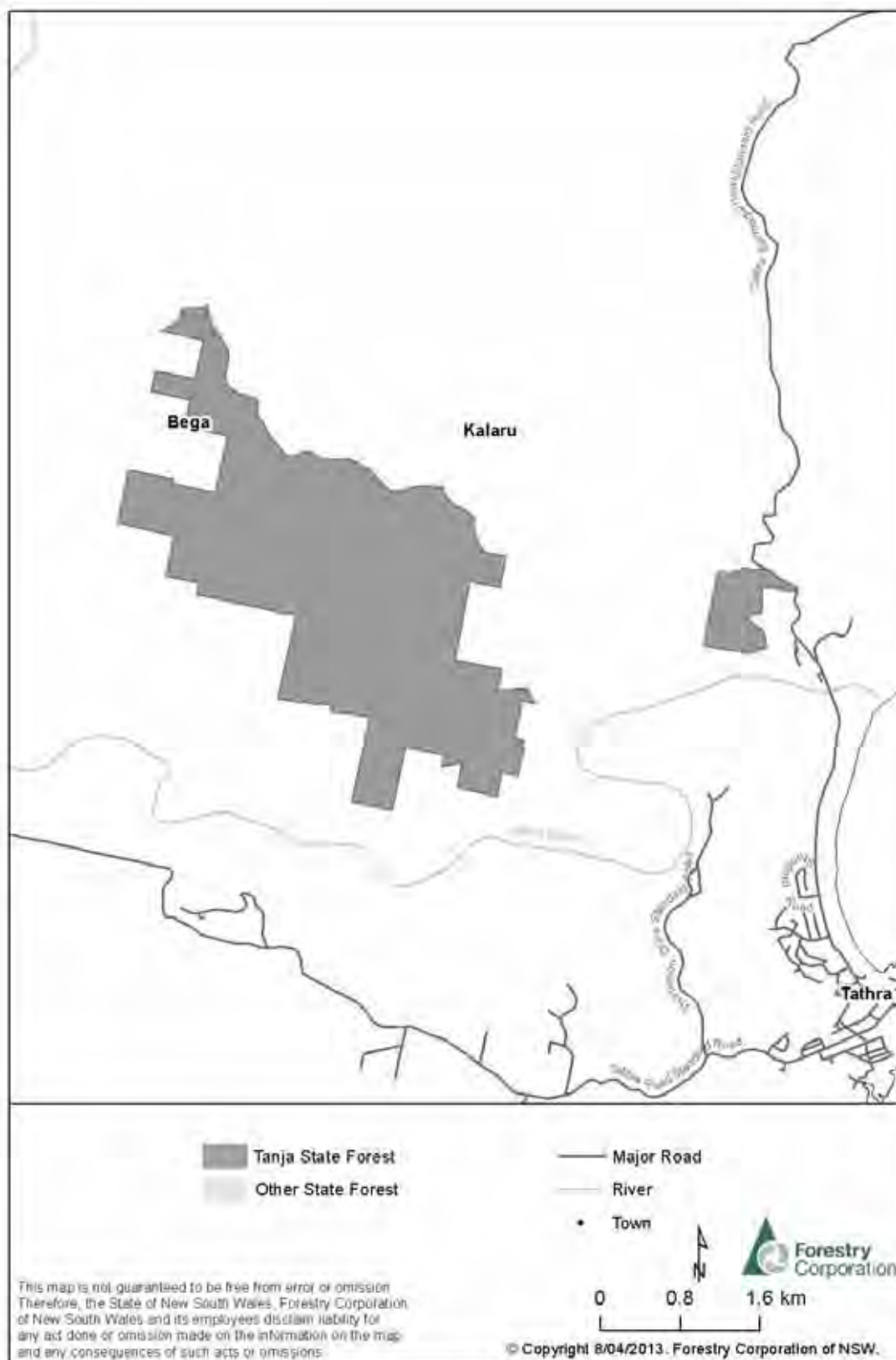
Dated this 29th day of April 2013

KATRINA ANN HODGKINSON, M.P.,
Minister for Primary Industries

Schedule 3 Locality



Schedule 4 Location



GAME AND FERAL ANIMAL CONTROL ACT 2002**ORDER****Declaration of public lands for hunting for the purposes of the
Game and Feral Animal Control Act 2002**

I, KATRINA ANN HODGKINSON, M.P., Minister for Primary Industries, pursuant to section 20 of the Game and Feral Animal Control Act 2002 after having had regard to the matters set out in section 20(4), declare that game animals on public land described in Schedule 1 may be hunted by persons duly licensed, subject to the terms contained in Schedule 2.

SCHEDULE 1 - the declared land**Taratta State Forest**

Taratta State Forest is located approximately 30km north of the township of Condobolin. A locality map is contained in Schedule 3 and a location map is contained in Schedule 4.

Taratta State Forest area: 954 hectares.

SCHEDULE 2 - Terms**1. Duration of the declaration**

This declaration shall remain in force for the period commencing on the date this Order is made until 26th of April 2023.

2. Authority of this declaration

This declaration does not confer authority to do anything that is inconsistent with the requirements of any other Act or law.

3. Requirements of the declaration

A person who hunts on the declared lands must:

- (a) Gain written permission from Forestry Corporation of NSW or the Game Council on behalf of Forestry Corporation of NSW prior to accessing the declared lands;
- (b) Comply with all conditions in the written permission; and
- (c) Comply with any sign erected by Forestry Corporation of NSW or any sign approved by Forestry Corporation of NSW and erected by the Game Council.

NOTE: This declaration is limited to game animals as prescribed in section 5(1) of the Game and Feral Animal Control Act 2002.

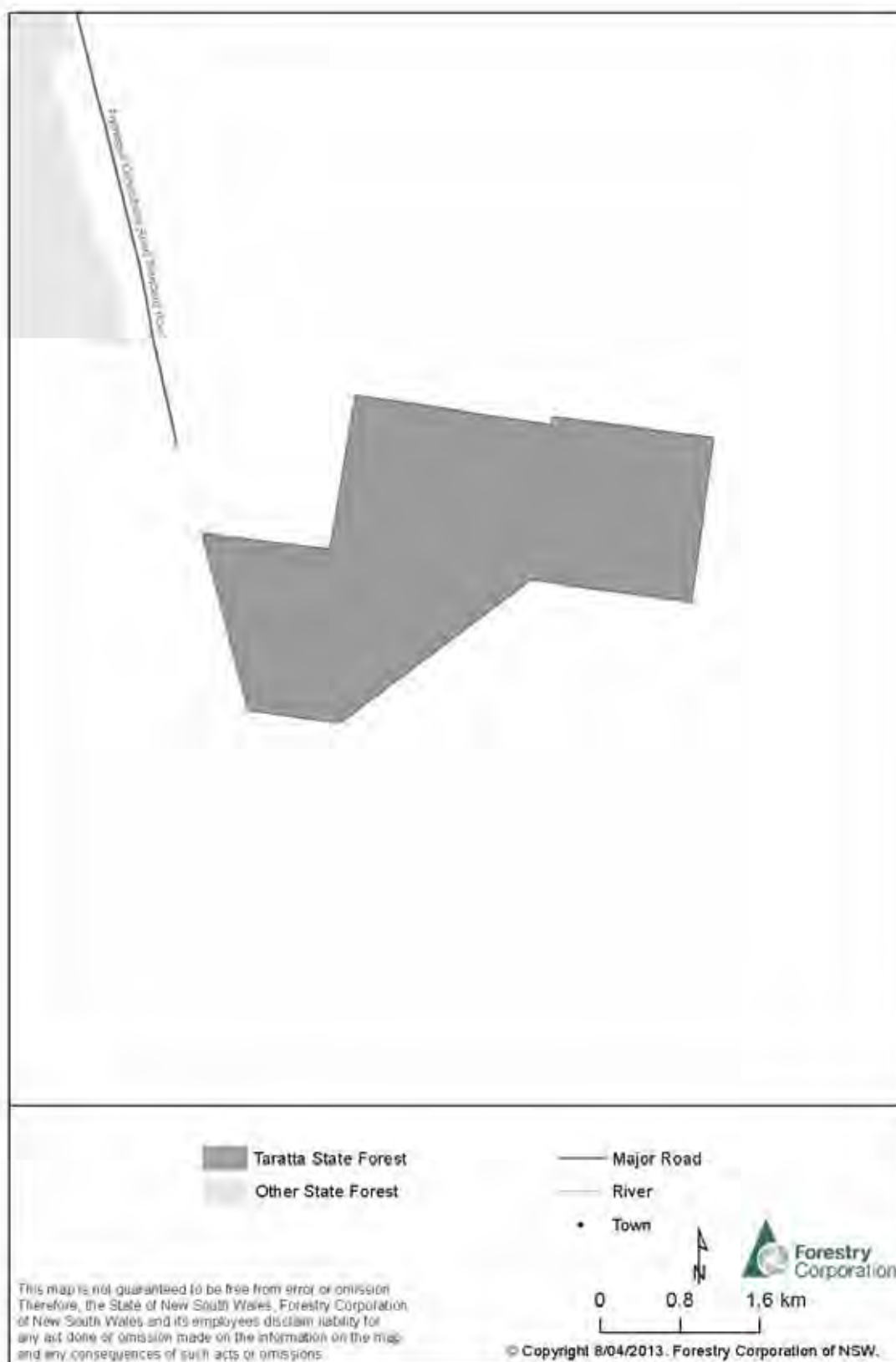
Dated this 29th day of April 2013

KATRINA ANN HODGKINSON, M.P.,
Minister for Primary Industries

Schedule 3 Locality



Schedule 4 Location



GAME AND FERAL ANIMAL CONTROL ACT 2002**ORDER****Declaration of public lands for hunting for the purposes of the
Game and Feral Animal Control Act 2002**

I, KATRINA ANN HODGKINSON, M.P., Minister for Primary Industries, pursuant to section 20 of the Game and Feral Animal Control Act 2002 after having had regard to the matters set out in section 20(4), declare that game animals on public land described in Schedule 1 may be hunted by persons duly licensed, subject to the terms contained in Schedule 2.

SCHEDULE 1 - the declared land**Tarkeeth State Forest**

Tarkeeth State Forest is located approximately 16km north of the township of Nambucca Heads. A locality map is contained in Schedule 3 and a location map is contained in Schedule 4.

Tarkeeth State Forest area: 1423 hectares.

SCHEDULE 2 - Terms**1. Duration of the declaration**

This declaration shall remain in force for the period commencing on the date this Order is made until 26th of April 2023.

2. Authority of this declaration

This declaration does not confer authority to do anything that is inconsistent with the requirements of any other Act or law.

3. Requirements of the declaration

A person who hunts on the declared lands must:

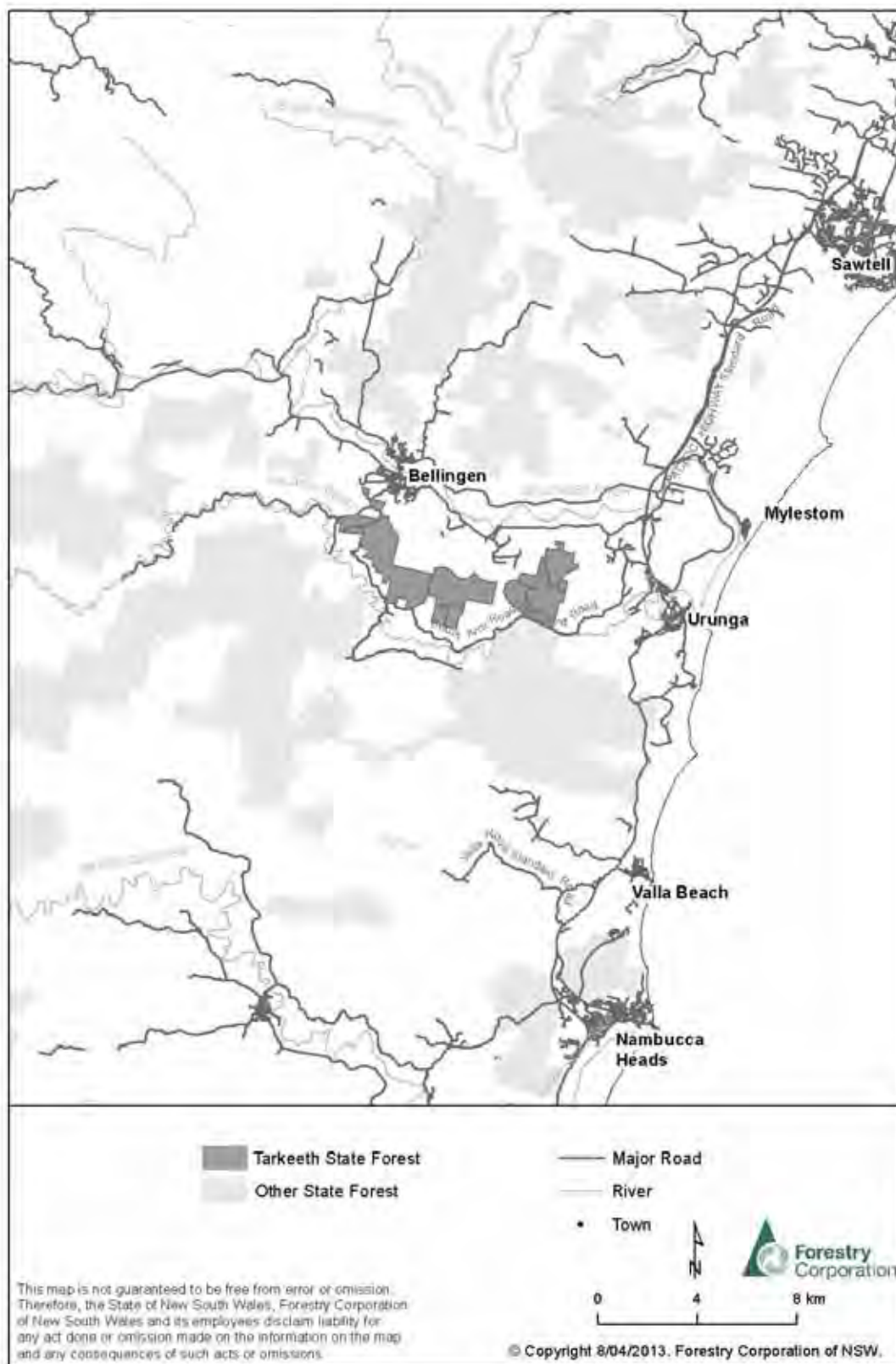
- (a) Gain written permission from Forestry Corporation of NSW or the Game Council on behalf of Forestry Corporation of NSW prior to accessing the declared lands;
- (b) Comply with all conditions in the written permission; and
- (c) Comply with any sign erected by Forestry Corporation of NSW or any sign approved by Forestry Corporation of NSW and erected by the Game Council.

NOTE: This declaration is limited to game animals as prescribed in section 5(1) of the Game and Feral Animal Control Act 2002.

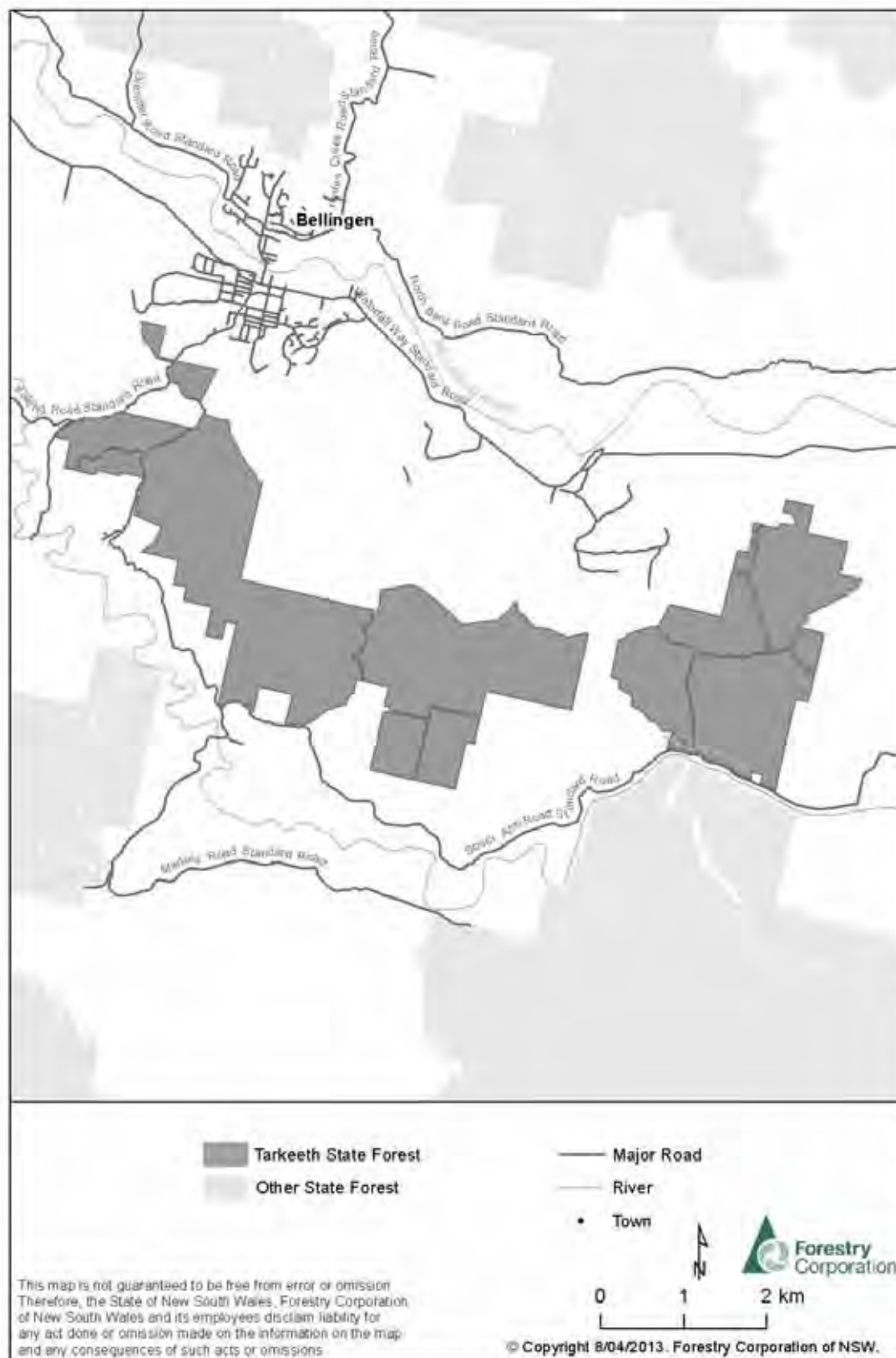
Dated this 29th day of April 2013

KATRINA ANN HODGKINSON, M.P.,
Minister for Primary Industries

Schedule 3 Locality



Schedule 4 Location



GAME AND FERAL ANIMAL CONTROL ACT 2002**ORDER****Declaration of public lands for hunting for the purposes of the
Game and Feral Animal Control Act 2002**

I, KATRINA ANN HODGKINSON, M.P., Minister for Primary Industries, pursuant to section 20 of the Game and Feral Animal Control Act 2002 after having had regard to the matters set out in section 20(4), declare that game animals on public land described in Schedule 1 may be hunted by persons duly licensed, subject to the terms contained in Schedule 2.

SCHEDULE 1 - the declared land**Termeil State Forest**

Termeil State Forest is located approximately 12km south west of the township of Ulladulla. A locality map is contained in Schedule 3 and a location map is contained in Schedule 4.

Termeil State Forest area: 697 hectares.

SCHEDULE 2 - Terms**1. Duration of the declaration**

This declaration shall remain in force for the period commencing on the date this Order is made until 26th of April 2023.

2. Authority of this declaration

This declaration does not confer authority to do anything that is inconsistent with the requirements of any other Act or law.

3. Requirements of the declaration

A person who hunts on the declared lands must:

- (a) Gain written permission from Forestry Corporation of NSW or the Game Council on behalf of Forestry Corporation of NSW prior to accessing the declared lands;
- (b) Comply with all conditions in the written permission; and
- (c) Comply with any sign erected by Forestry Corporation of NSW or any sign approved by Forestry Corporation of NSW and erected by the Game Council.

NOTE: This declaration is limited to game animals as prescribed in section 5(1) of the Game and Feral Animal Control Act 2002.

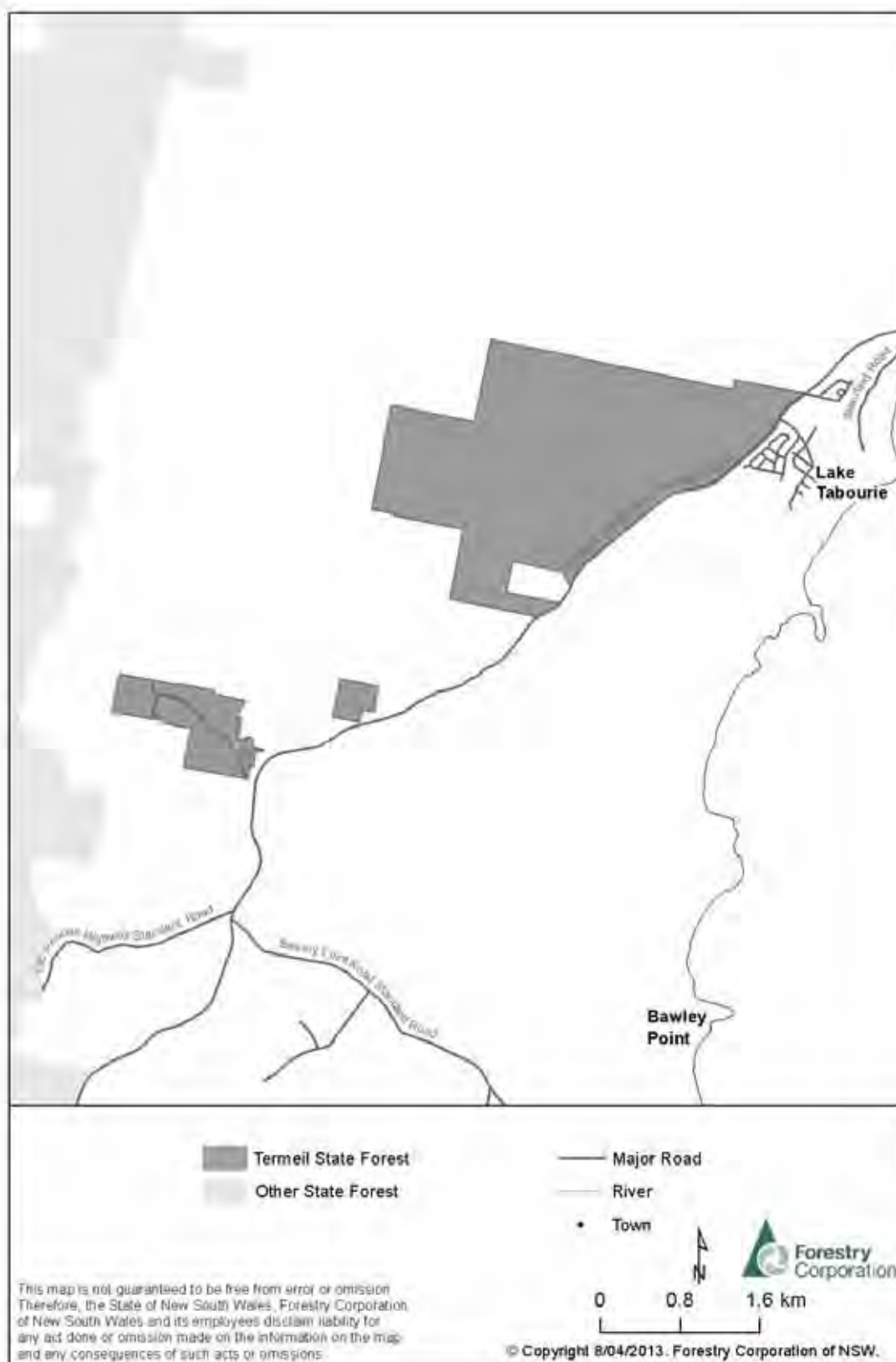
Dated this 29th day of April 2013

KATRINA ANN HODGKINSON, M.P.,
Minister for Primary Industries

Schedule 3 Locality



Schedule 4 Location



GAME AND FERAL ANIMAL CONTROL ACT 2002**ORDER****Declaration of public lands for hunting for the purposes of the
Game and Feral Animal Control Act 2002**

I, KATRINA ANN HODGKINSON, M.P., Minister for Primary Industries, pursuant to section 20 of the Game and Feral Animal Control Act 2002 after having had regard to the matters set out in section 20(4), declare that game animals on public land described in Schedule 1 may be hunted by persons duly licensed, subject to the terms contained in Schedule 2.

SCHEDULE 1 - the declared land**Thorndale State Forest**

Thorndale State Forest is located approximately 103km east of the township of Cobar. A locality map is contained in Schedule 3 and a location map is contained in Schedule 4.

Thorndale State Forest area: 1751 hectares.

SCHEDULE 2 - Terms**1. Duration of the declaration**

This declaration shall remain in force for the period commencing on the date this Order is made until 26th of April 2023.

2. Authority of this declaration

This declaration does not confer authority to do anything that is inconsistent with the requirements of any other Act or law.

3. Requirements of the declaration

A person who hunts on the declared lands must:

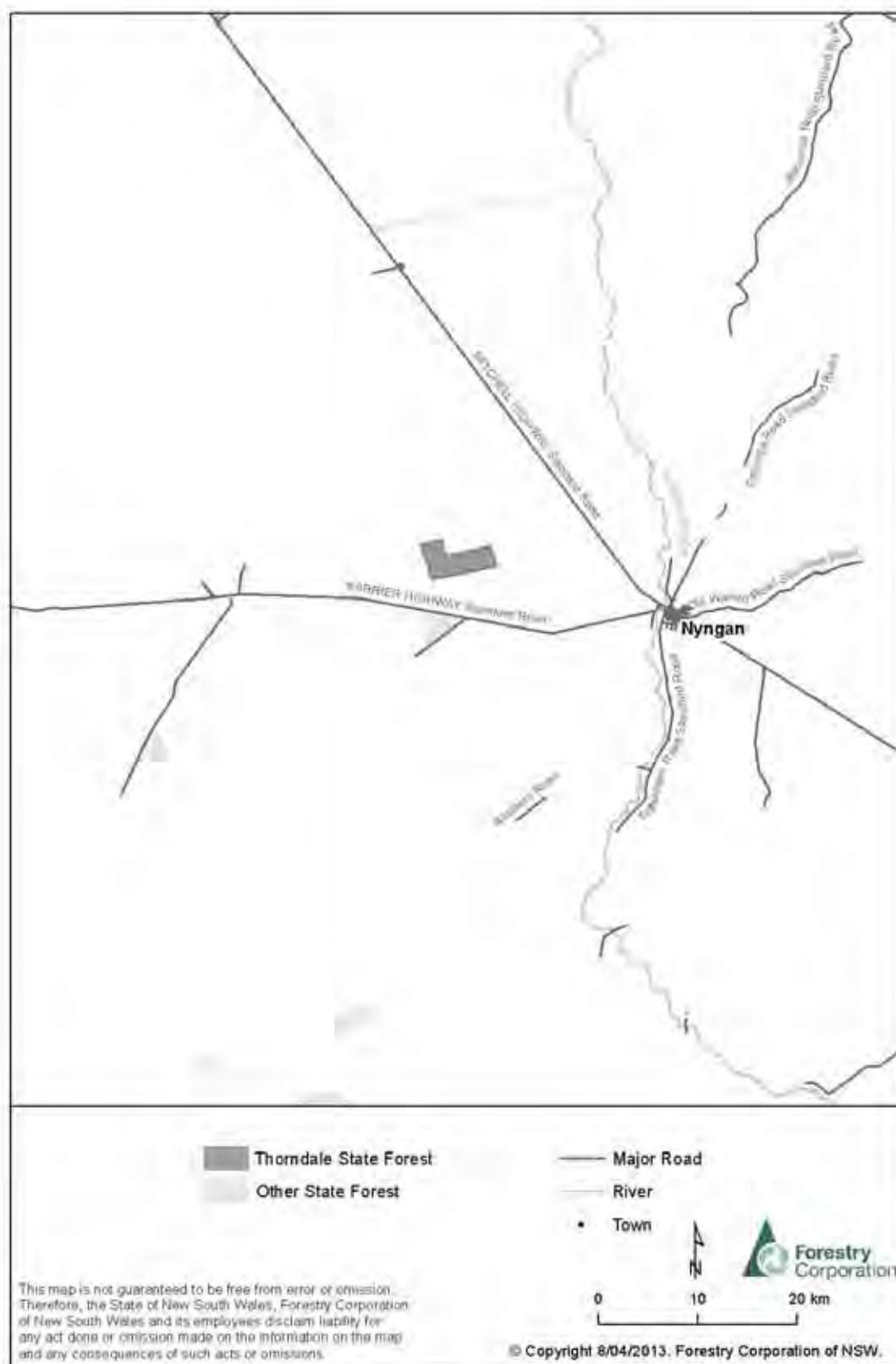
- (a) Gain written permission from Forestry Corporation of NSW or the Game Council on behalf of Forestry Corporation of NSW prior to accessing the declared lands;
- (b) Comply with all conditions in the written permission; and
- (c) Comply with any sign erected by Forestry Corporation of NSW or any sign approved by Forestry Corporation of NSW and erected by the Game Council.

NOTE: This declaration is limited to game animals as prescribed in section 5(1) of the Game and Feral Animal Control Act 2002.

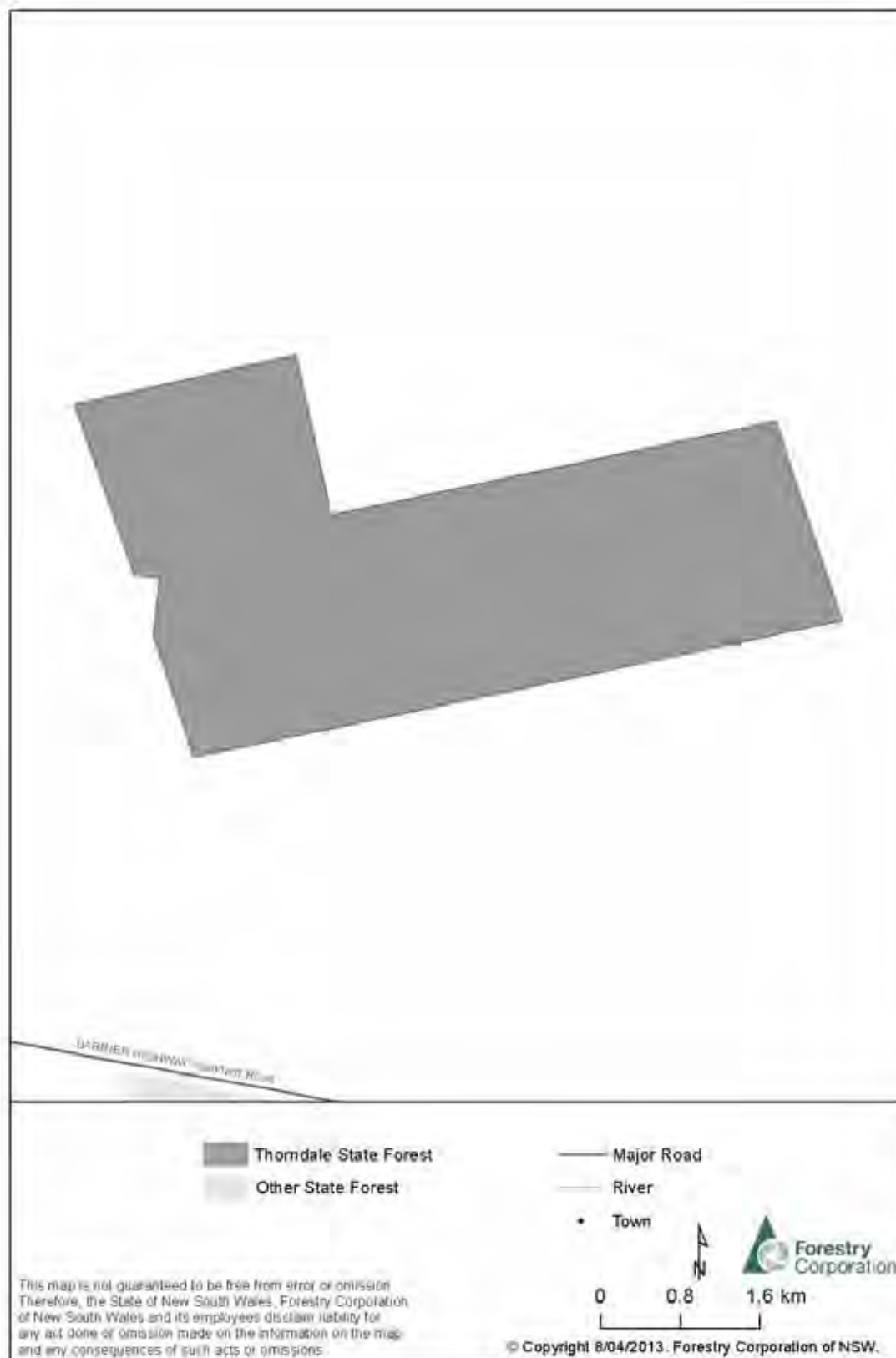
Dated this 29th day of April 2013

KATRINA ANN HODGKINSON, M.P.,
Minister for Primary Industries

Schedule 3 Locality



Schedule 4 Location



GAME AND FERAL ANIMAL CONTROL ACT 2002**ORDER****Declaration of public lands for hunting for the purposes of the
Game and Feral Animal Control Act 2002**

I, KATRINA ANN HODGKINSON, M.P., Minister for Primary Industries, pursuant to section 20 of the Game and Feral Animal Control Act 2002 after having had regard to the matters set out in section 20(4), declare that game animals on public land described in Schedule 1 may be hunted by persons duly licensed, subject to the terms contained in Schedule 2.

SCHEDULE 1 - the declared land**Thumb Creek State Forest**

Thumb Creek State Forest is located approximately 36km west of the township of Nambucca Heads. A locality map is contained in Schedule 3 and a location map is contained in Schedule 4.

Thumb Creek State Forest area: 3944 hectares.

SCHEDULE 2 - Terms**1. Duration of the declaration**

This declaration shall remain in force for the period commencing on the date this Order is made until 26th of April 2023.

2. Authority of this declaration

This declaration does not confer authority to do anything that is inconsistent with the requirements of any other Act or law.

3. Requirements of the declaration

A person who hunts on the declared lands must:

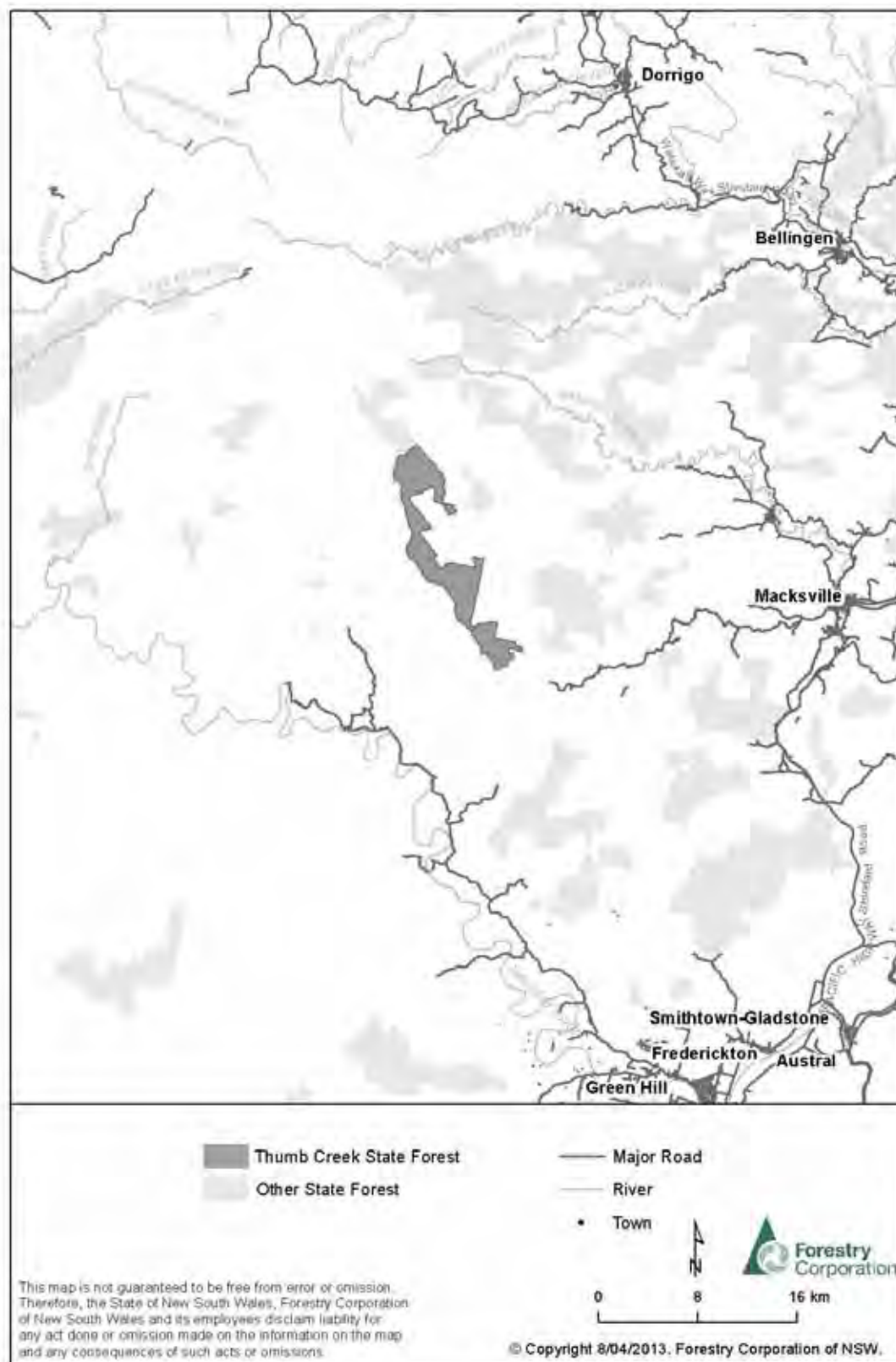
- (a) Gain written permission from Forestry Corporation of NSW or the Game Council on behalf of Forestry Corporation of NSW prior to accessing the declared lands;
- (b) Comply with all conditions in the written permission; and
- (c) Comply with any sign erected by Forestry Corporation of NSW or any sign approved by Forestry Corporation of NSW and erected by the Game Council.

NOTE: This declaration is limited to game animals as prescribed in section 5(1) of the Game and Feral Animal Control Act 2002.

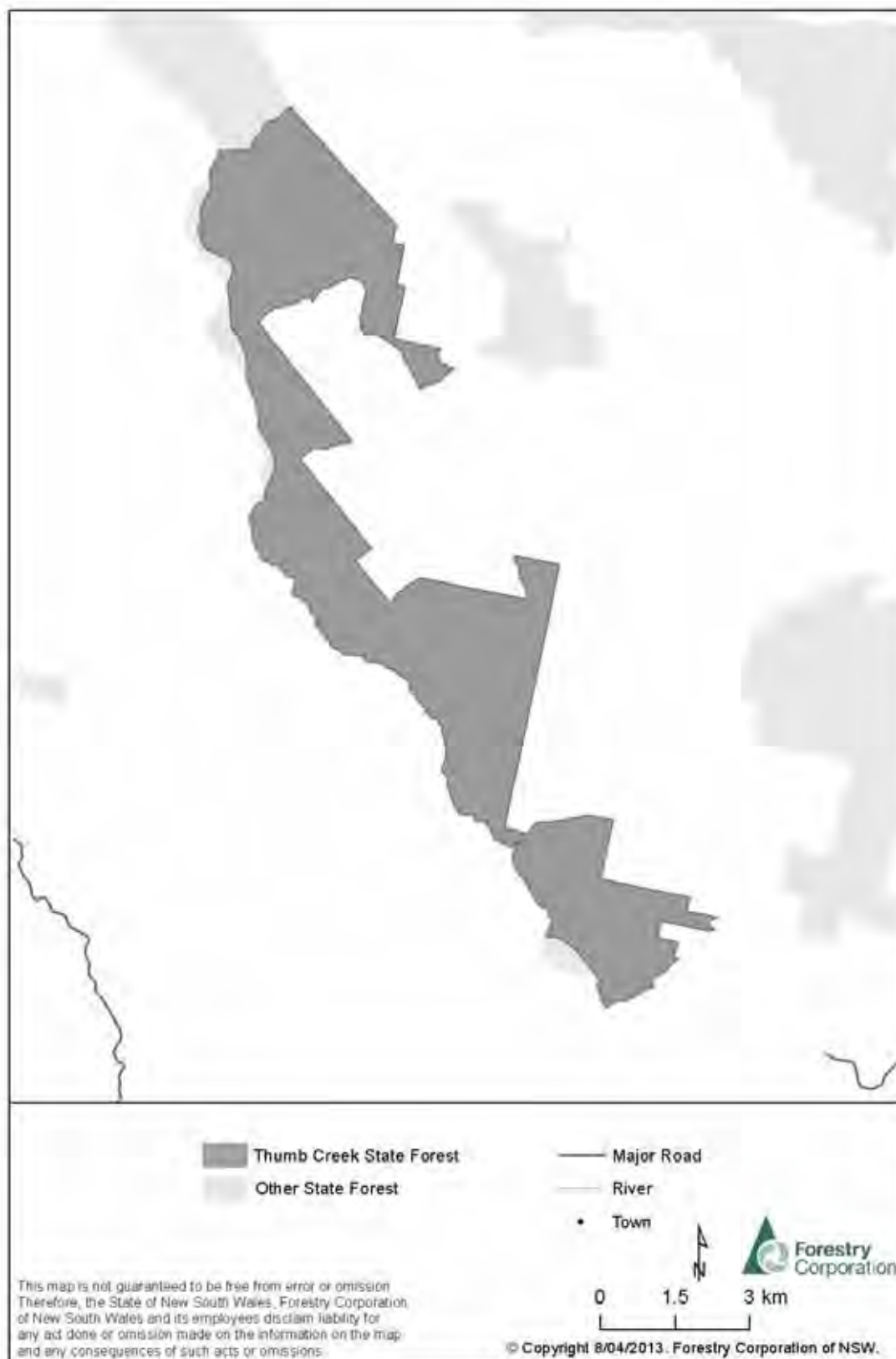
Dated this 29th day of April 2013

KATRINA ANN HODGKINSON, M.P.,
Minister for Primary Industries

Schedule 3 Locality



Schedule 4 Location



GAME AND FERAL ANIMAL CONTROL ACT 2002**ORDER****Declaration of public lands for hunting for the purposes of the
Game and Feral Animal Control Act 2002**

I, KATRINA ANN HODGKINSON, M.P., Minister for Primary Industries, pursuant to section 20 of the Game and Feral Animal Control Act 2002 after having had regard to the matters set out in section 20(4), declare that game animals on public land described in Schedule 1 may be hunted by persons duly licensed, subject to the terms contained in Schedule 2.

SCHEDULE 1 - the declared land**Tottenham State Forest**

Tottenham State Forest is located approximately 77km west of the township of Narromine. A locality map is contained in Schedule 3 and a location map is contained in Schedule 4.

Tottenham State Forest area: 1373 hectares.

SCHEDULE 2 - Terms**1. Duration of the declaration**

This declaration shall remain in force for the period commencing on the date this Order is made until 26th of April 2023.

2. Authority of this declaration

This declaration does not confer authority to do anything that is inconsistent with the requirements of any other Act or law.

3. Requirements of the declaration

A person who hunts on the declared lands must:

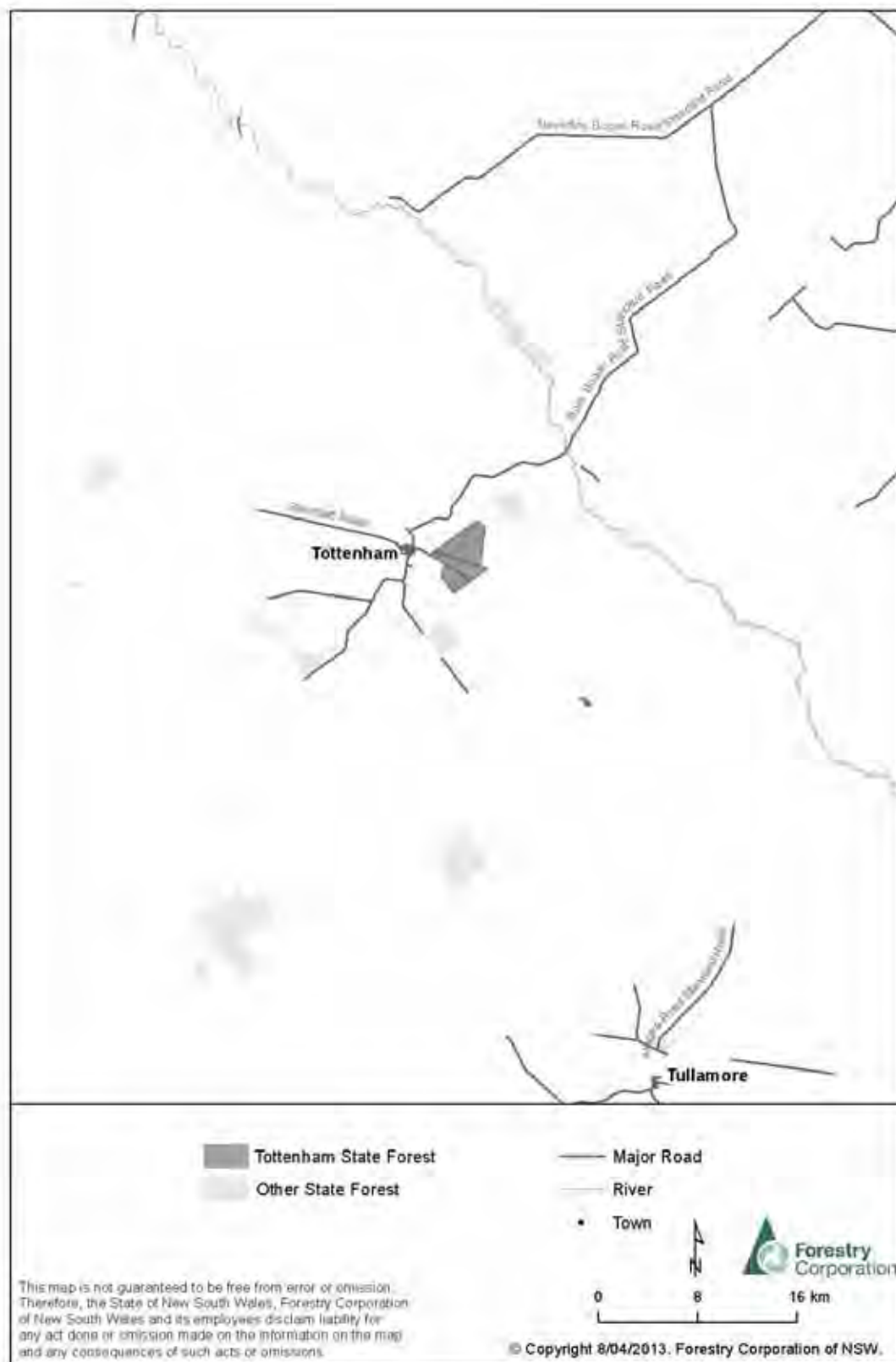
- (a) Gain written permission from Forestry Corporation of NSW or the Game Council on behalf of Forestry Corporation of NSW prior to accessing the declared lands;
- (b) Comply with all conditions in the written permission; and
- (c) Comply with any sign erected by Forestry Corporation of NSW or any sign approved by Forestry Corporation of NSW and erected by the Game Council.

NOTE: This declaration is limited to game animals as prescribed in section 5(1) of the Game and Feral Animal Control Act 2002.

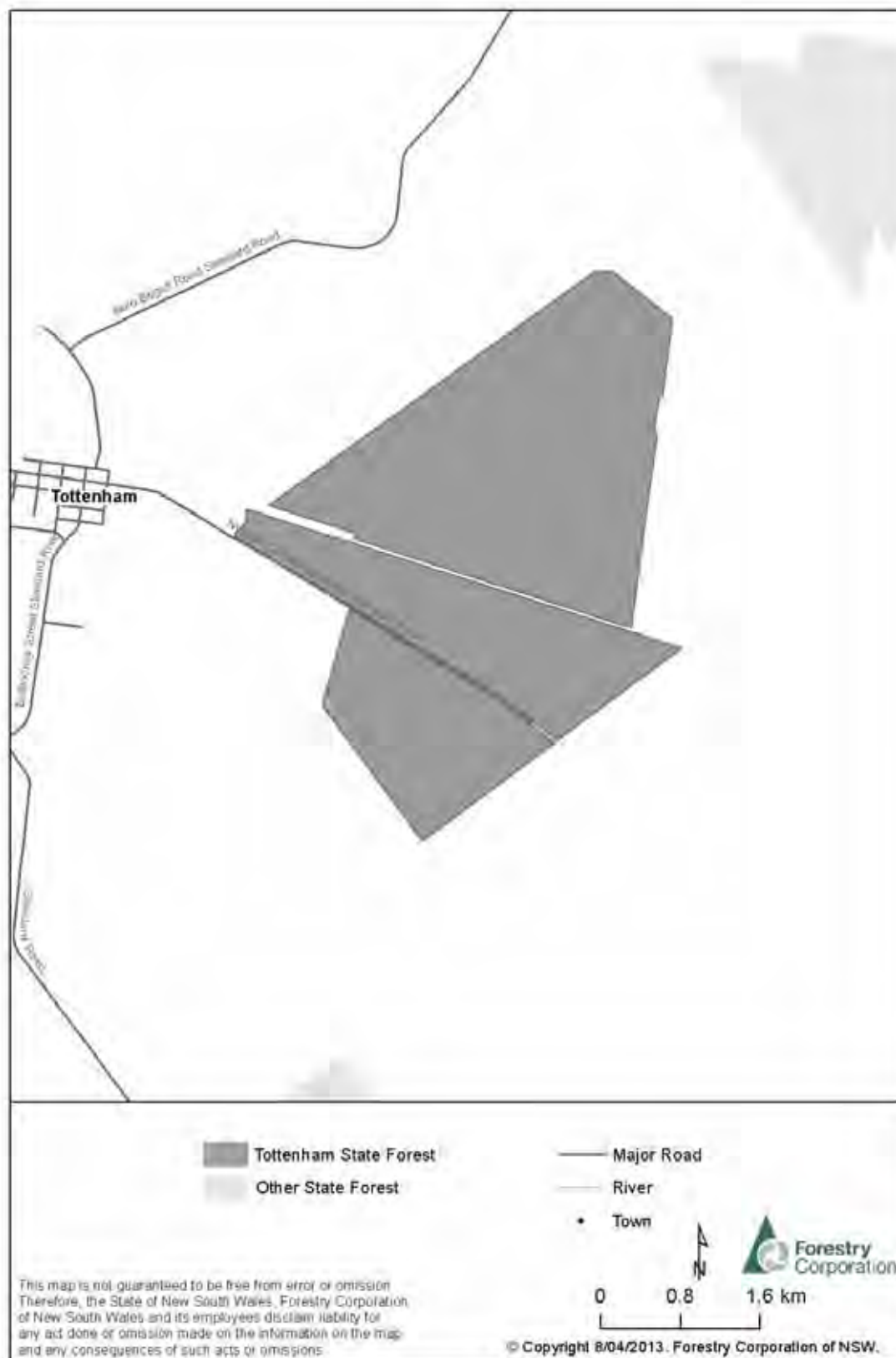
Dated this 29th day of April 2013

KATRINA ANN HODGKINSON, M.P.,
Minister for Primary Industries

Schedule 3 Locality



Schedule 4 Location



GAME AND FERAL ANIMAL CONTROL ACT 2002**ORDER****Declaration of public lands for hunting for the purposes of the
Game and Feral Animal Control Act 2002**

I, KATRINA ANN HODGKINSON, M.P., Minister for Primary Industries, pursuant to section 20 of the Game and Feral Animal Control Act 2002 after having had regard to the matters set out in section 20(4), declare that game animals on public land described in Schedule 1 may be hunted by persons duly licensed, subject to the terms contained in Schedule 2.

SCHEDULE 1 - the declared land**Turon State Forest**

Turon State Forest is located approximately 23km north east of the township of Bathurst. A locality map is contained in Schedule 3 and a location map is contained in Schedule 4.

Turon State Forest area: 1878 hectares.

SCHEDULE 2 - Terms**1. Duration of the declaration**

This declaration shall remain in force for the period commencing on the date this Order is made until 26th of April 2023.

2. Authority of this declaration

This declaration does not confer authority to do anything that is inconsistent with the requirements of any other Act or law.

3. Requirements of the declaration

A person who hunts on the declared lands must:

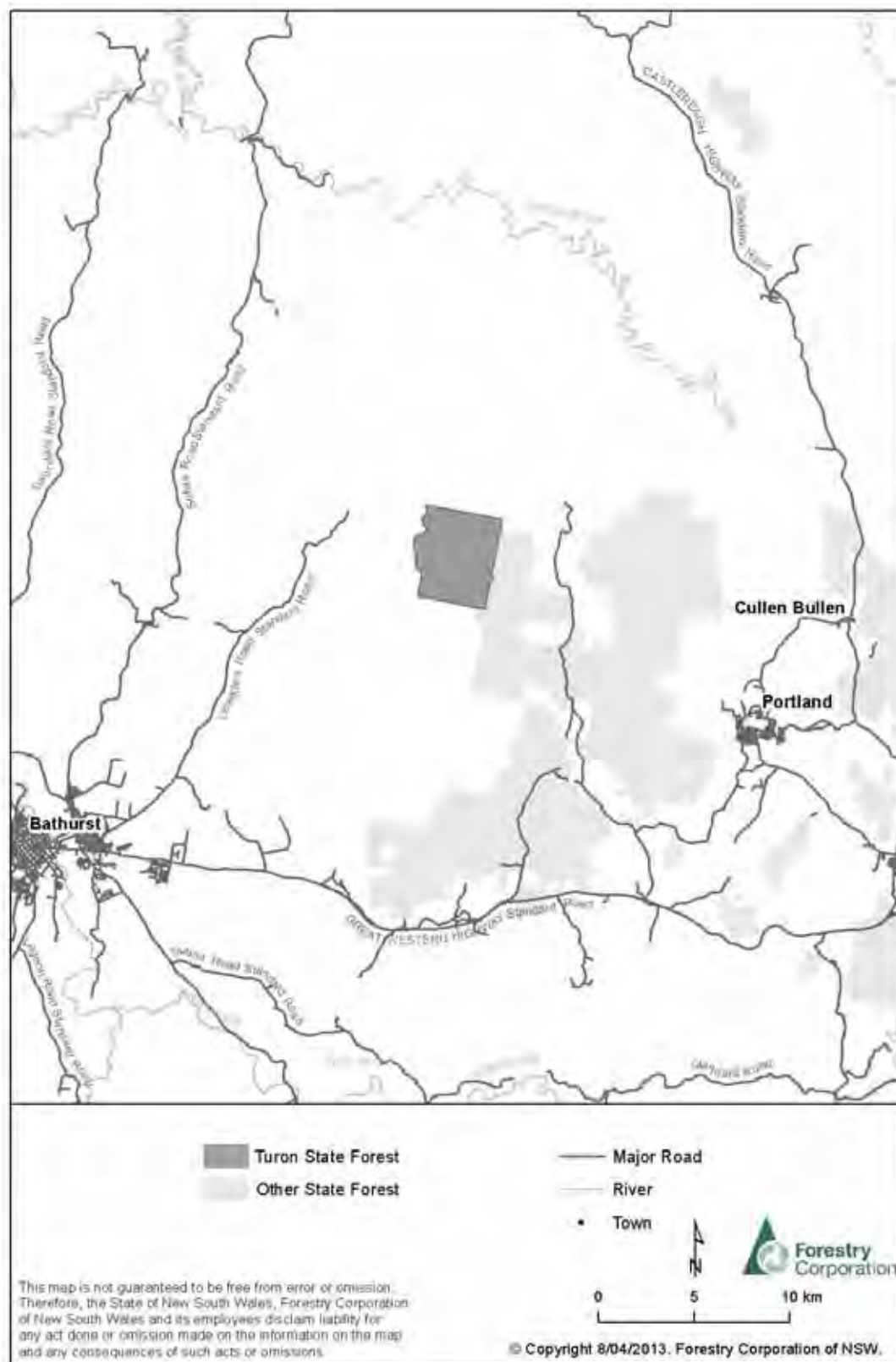
- (a) Gain written permission from Forestry Corporation of NSW or the Game Council on behalf of Forestry Corporation of NSW prior to accessing the declared lands;
- (b) Comply with all conditions in the written permission; and
- (c) Comply with any sign erected by Forestry Corporation of NSW or any sign approved by Forestry Corporation of NSW and erected by the Game Council.

NOTE: This declaration is limited to game animals as prescribed in section 5(1) of the Game and Feral Animal Control Act 2002.


Dated this 29th day of April 2013

KATRINA ANN HODGKINSON, M.P.,
Minister for Primary Industries

Schedule 3 Locality



Schedule 4 Location



GAME AND FERAL ANIMAL CONTROL ACT 2002**ORDER****Declaration of public lands for hunting for the purposes of the
Game and Feral Animal Control Act 2002**

I, KATRINA ANN HODGKINSON, M.P., Minister for Primary Industries, pursuant to section 20 of the Game and Feral Animal Control Act 2002 after having had regard to the matters set out in section 20(4), declare that game animals on public land described in Schedule 1 may be hunted by persons duly licensed, subject to the terms contained in Schedule 2.

SCHEDULE 1 - the declared land**Uffington State Forest**

Uffington State Forest is located approximately 18km north west of the township of Medowie. A locality map is contained in Schedule 3 and a location map is contained in Schedule 4.

Uffington State Forest area: 325 hectares.

SCHEDULE 2 - Terms**1. Duration of the declaration**

This declaration shall remain in force for the period commencing on the date this Order is made until 26th of April 2023.

2. Authority of this declaration

This declaration does not confer authority to do anything that is inconsistent with the requirements of any other Act or law.

3. Requirements of the declaration

A person who hunts on the declared lands must:

- (a) Gain written permission from Forestry Corporation of NSW or the Game Council on behalf of Forestry Corporation of NSW prior to accessing the declared lands;
- (b) Comply with all conditions in the written permission; and
- (c) Comply with any sign erected by Forestry Corporation of NSW or any sign approved by Forestry Corporation of NSW and erected by the Game Council.

NOTE: This declaration is limited to game animals as prescribed in section 5(1) of the Game and Feral Animal Control Act 2002.

Dated this 29th day of April 2013

KATRINA ANN HODGKINSON, M.P.,
Minister for Primary Industries

Schedule 3 Locality



Schedule 4 Location



GAME AND FERAL ANIMAL CONTROL ACT 2002**ORDER****Declaration of public lands for hunting for the purposes of the
Game and Feral Animal Control Act 2002**

I, KATRINA ANN HODGKINSON, M.P., Minister for Primary Industries, pursuant to section 20 of the Game and Feral Animal Control Act 2002 after having had regard to the matters set out in section 20(4), declare that game animals on public land described in Schedule 1 may be hunted by persons duly licensed, subject to the terms contained in Schedule 2.

SCHEDULE 1 - the declared land**Upsalls Creek State Forest**

Upsalls Creek State Forest is located approximately 24km south west of the township of Wauchope. A locality map is contained in Schedule 3 and a location map is contained in Schedule 4.

Upsalls Creek State Forest area: 978 hectares.

SCHEDULE 2 - Terms**1. Duration of the declaration**

This declaration shall remain in force for the period commencing on the date this Order is made until 26th of April 2023.

2. Authority of this declaration

This declaration does not confer authority to do anything that is inconsistent with the requirements of any other Act or law.

3. Requirements of the declaration

A person who hunts on the declared lands must:

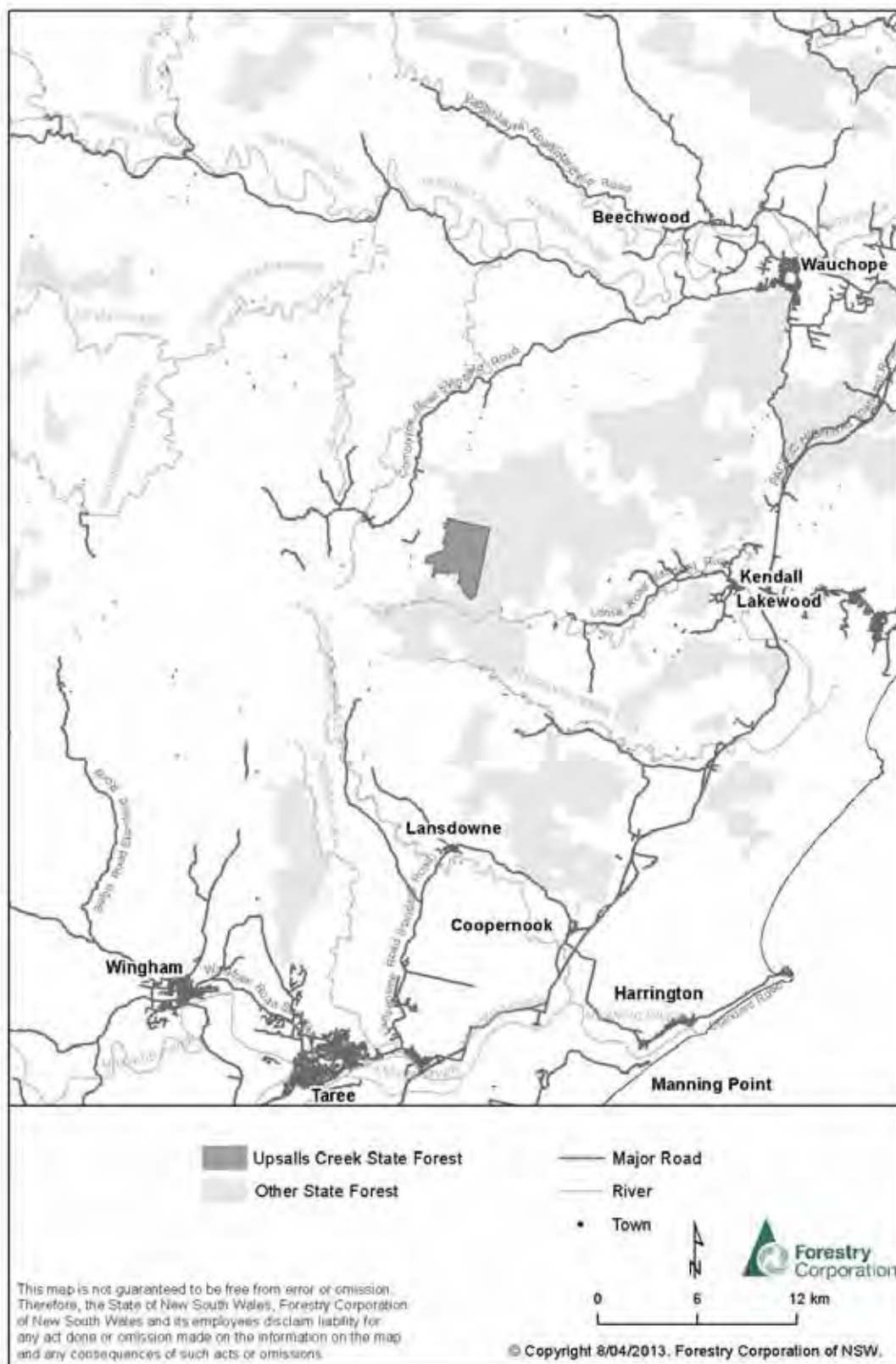
- (a) Gain written permission from Forestry Corporation of NSW or the Game Council on behalf of Forestry Corporation of NSW prior to accessing the declared lands;
- (b) Comply with all conditions in the written permission; and
- (c) Comply with any sign erected by Forestry Corporation of NSW or any sign approved by Forestry Corporation of NSW and erected by the Game Council.

NOTE: This declaration is limited to game animals as prescribed in section 5(1) of the Game and Feral Animal Control Act 2002.

Dated this 29th day of April 2013

KATRINA ANN HODGKINSON, M.P.,
Minister for Primary Industries

Schedule 3 Locality



Schedule 4 Location



GAME AND FERAL ANIMAL CONTROL ACT 2002**ORDER****Declaration of public lands for hunting for the purposes of the
Game and Feral Animal Control Act 2002**

I, KATRINA ANN HODGKINSON, M.P., Minister for Primary Industries, pursuant to section 20 of the Game and Feral Animal Control Act 2002 after having had regard to the matters set out in section 20(4), declare that game animals on public land described in Schedule 1 may be hunted by persons duly licensed, subject to the terms contained in Schedule 2.

SCHEDULE 1 - the declared land**Vickery State Forest**

Vickery State Forest is located approximately 22km north of the township of Gunnedah. A locality map is contained in Schedule 3 and a location map is contained in Schedule 4.

Vickery State Forest area: 1939 hectares.

SCHEDULE 2 - Terms**1. Duration of the declaration**

This declaration shall remain in force for the period commencing on the date this Order is made until 26th of April 2023.

2. Authority of this declaration

This declaration does not confer authority to do anything that is inconsistent with the requirements of any other Act or law.

3. Requirements of the declaration

A person who hunts on the declared lands must:

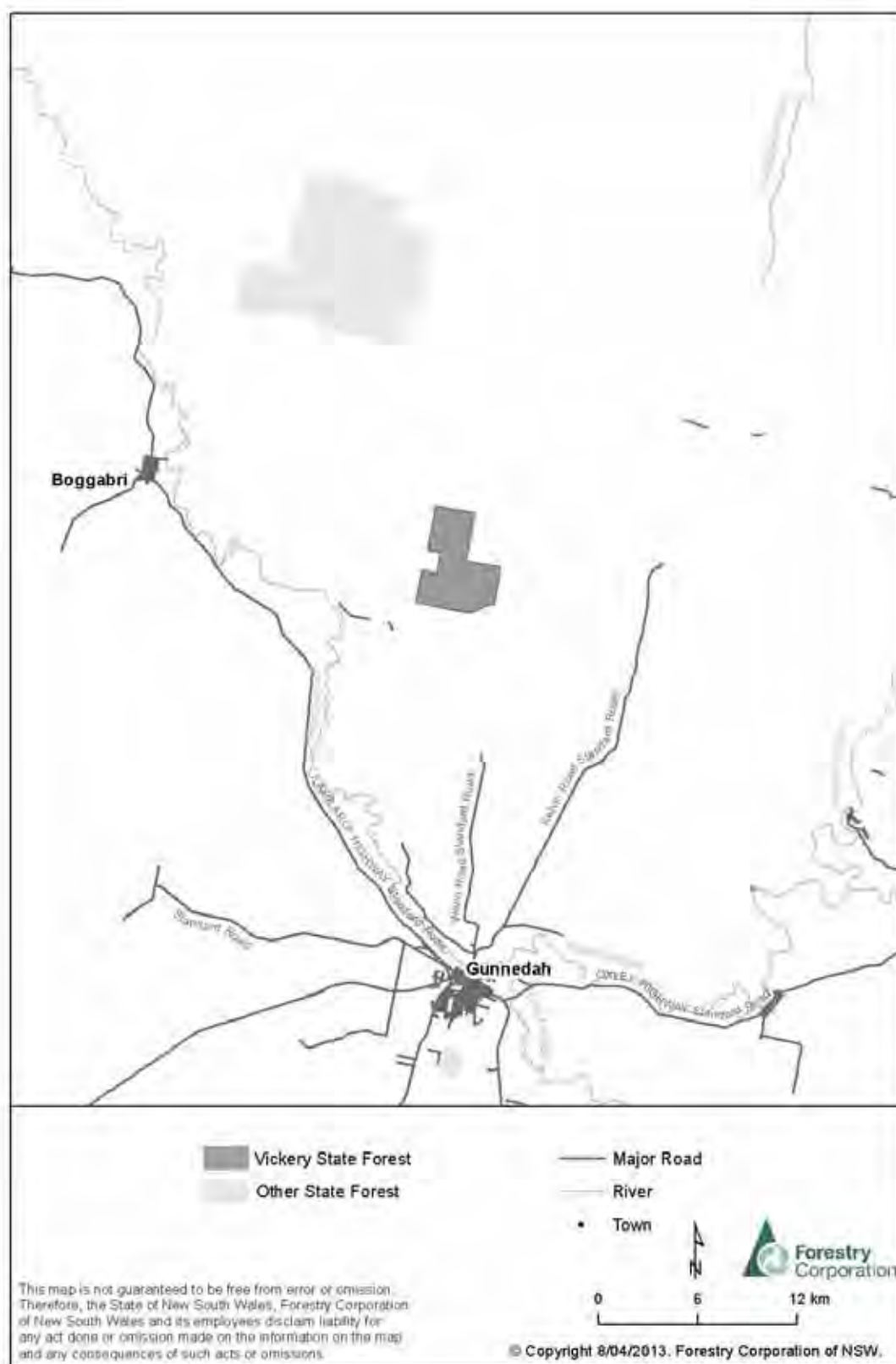
- (a) Gain written permission from Forestry Corporation of NSW or the Game Council on behalf of Forestry Corporation of NSW prior to accessing the declared lands;
- (b) Comply with all conditions in the written permission; and
- (c) Comply with any sign erected by Forestry Corporation of NSW or any sign approved by Forestry Corporation of NSW and erected by the Game Council.

NOTE: This declaration is limited to game animals as prescribed in section 5(1) of the Game and Feral Animal Control Act 2002.


Dated this 29th day of April 2013

KATRINA ANN HODGKINSON, M.P.,
Minister for Primary Industries

Schedule 3 Locality



Schedule 4 Location



GAME AND FERAL ANIMAL CONTROL ACT 2002**ORDER****Declaration of public lands for hunting for the purposes of the
Game and Feral Animal Control Act 2002**

I, KATRINA ANN HODGKINSON, M.P., Minister for Primary Industries, pursuant to section 20 of the Game and Feral Animal Control Act 2002 after having had regard to the matters set out in section 20(4), declare that game animals on public land described in Schedule 1 may be hunted by persons duly licensed, subject to the terms contained in Schedule 2.

SCHEDULE 1 - the declared land**Vittoria State Forest**

Vittoria State Forest is located approximately 19km west of the township of Bathurst. A locality map is contained in Schedule 3 and a location map is contained in Schedule 4.

Vittoria State Forest area: 1873 hectares.

SCHEDULE 2 - Terms**1. Duration of the declaration**

This declaration shall remain in force for the period commencing on the date this Order is made until 26th of April 2023.

2. Authority of this declaration

This declaration does not confer authority to do anything that is inconsistent with the requirements of any other Act or law.

3. Requirements of the declaration

A person who hunts on the declared lands must:

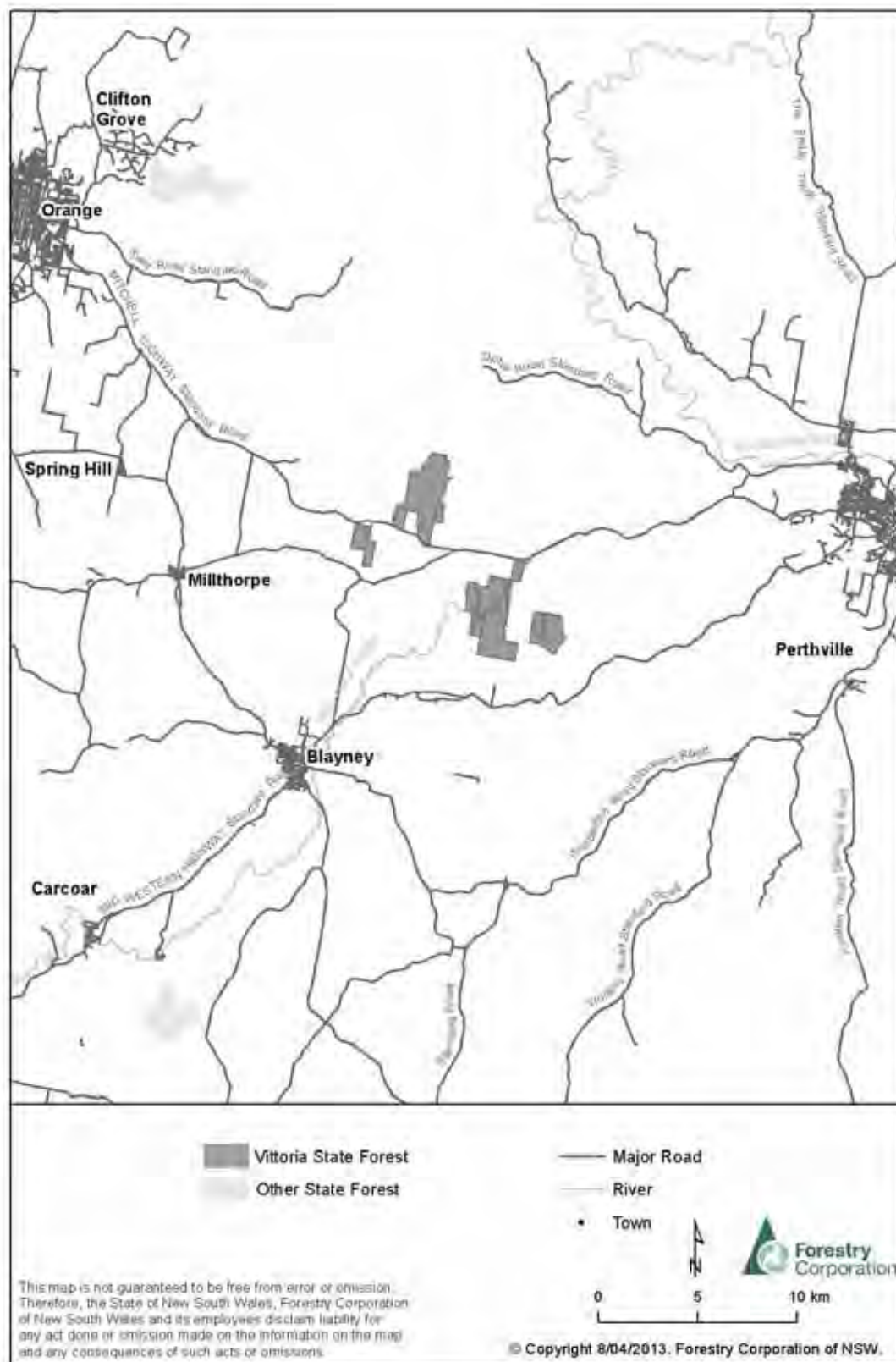
- (a) Gain written permission from Forestry Corporation of NSW or the Game Council on behalf of Forestry Corporation of NSW prior to accessing the declared lands;
- (b) Comply with all conditions in the written permission; and
- (c) Comply with any sign erected by Forestry Corporation of NSW or any sign approved by Forestry Corporation of NSW and erected by the Game Council.

NOTE: This declaration is limited to game animals as prescribed in section 5(1) of the Game and Feral Animal Control Act 2002.

Dated this 29th day of April 2013

KATRINA ANN HODGKINSON, M.P.,
Minister for Primary Industries

Schedule 3 Locality



Schedule 4 Location



GAME AND FERAL ANIMAL CONTROL ACT 2002**ORDER****Declaration of public lands for hunting for the purposes of the
Game and Feral Animal Control Act 2002**

I, KATRINA ANN HODGKINSON, M.P., Minister for Primary Industries, pursuant to section 20 of the Game and Feral Animal Control Act 2002 after having had regard to the matters set out in section 20(4), declare that game animals on public land described in Schedule 1 may be hunted by persons duly licensed, subject to the terms contained in Schedule 2.

SCHEDULE 1 - the declared land**Wallaroo State Forest**

Wallaroo State Forest is located approximately 6km north west of the township of Medowie. A locality map is contained in Schedule 3 and a location map is contained in Schedule 4.

Wallaroo State Forest area: 3601 hectares.

SCHEDULE 2 - Terms**1. Duration of the declaration**

This declaration shall remain in force for the period commencing on the date this Order is made until 26th of April 2023.

2. Authority of this declaration

This declaration does not confer authority to do anything that is inconsistent with the requirements of any other Act or law.

3. Requirements of the declaration

A person who hunts on the declared lands must:

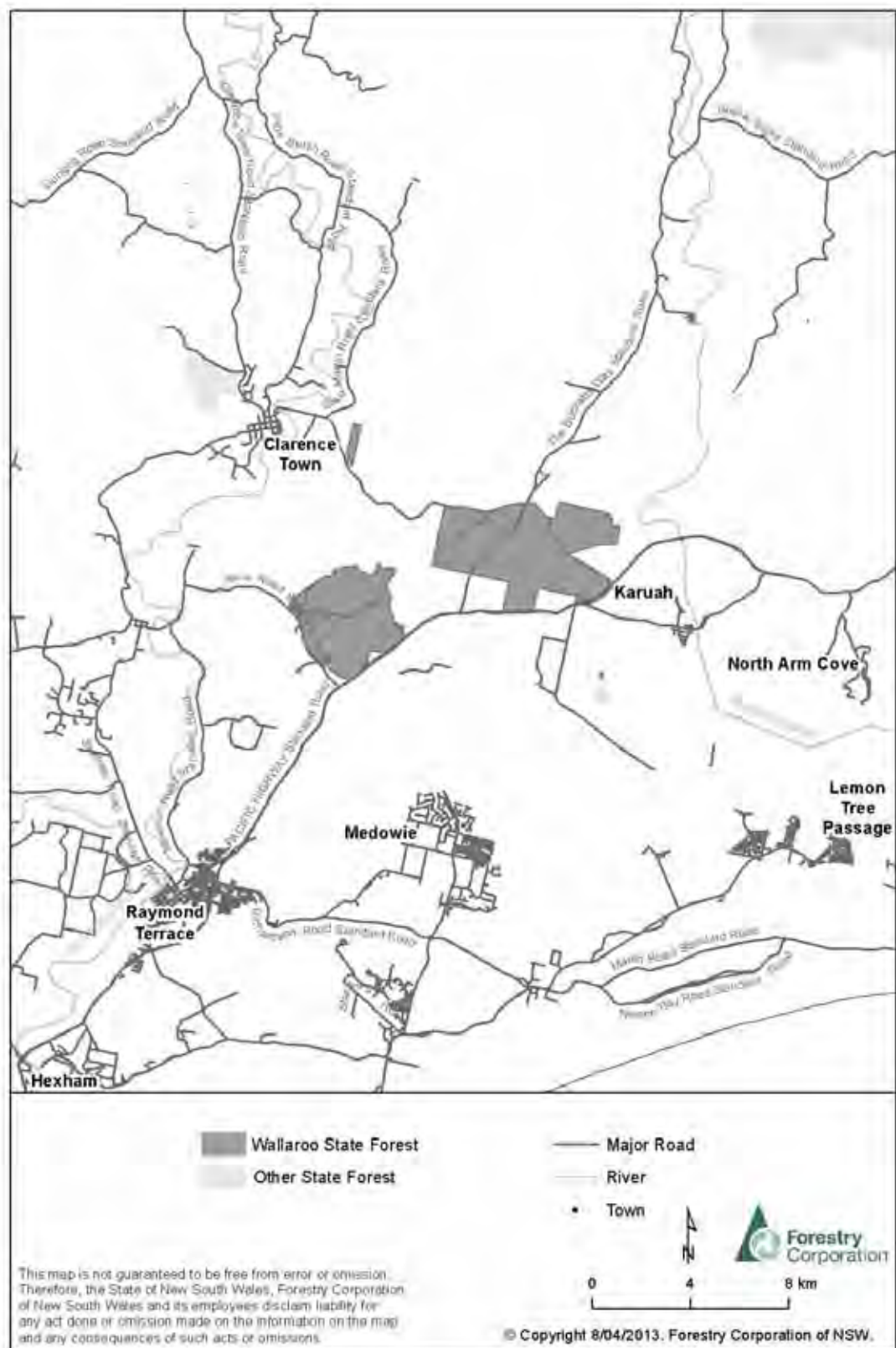
- (a) Gain written permission from Forestry Corporation of NSW or the Game Council on behalf of Forestry Corporation of NSW prior to accessing the declared lands;
- (b) Comply with all conditions in the written permission; and
- (c) Comply with any sign erected by Forestry Corporation of NSW or any sign approved by Forestry Corporation of NSW and erected by the Game Council.

NOTE: This declaration is limited to game animals as prescribed in section 5(1) of the Game and Feral Animal Control Act 2002.

Dated this 29th day of April 2013

KATRINA ANN HODGKINSON, M.P.,
Minister for Primary Industries

Schedule 3 Locality



Schedule 4 Location



GAME AND FERAL ANIMAL CONTROL ACT 2002**ORDER****Declaration of public lands for hunting for the purposes of the
Game and Feral Animal Control Act 2002**

I, KATRINA ANN HODGKINSON, M.P., Minister for Primary Industries, pursuant to section 20 of the Game and Feral Animal Control Act 2002 after having had regard to the matters set out in section 20(4), declare that game animals on public land described in Schedule 1 may be hunted by persons duly licensed, subject to the terms contained in Schedule 2.

SCHEDULE 1 - the declared land**Wallingat State Forest**

Wallingat State Forest is located approximately 17km south west of the township of Forster. A locality map is contained in Schedule 3 and a location map is contained in Schedule 4.

Wallingat State Forest area: 1240 hectares.

SCHEDULE 2 - Terms**1. Duration of the declaration**

This declaration shall remain in force for the period commencing on the date this Order is made until 26th of April 2023.

2. Authority of this declaration

This declaration does not confer authority to do anything that is inconsistent with the requirements of any other Act or law.

3. Requirements of the declaration

A person who hunts on the declared lands must:

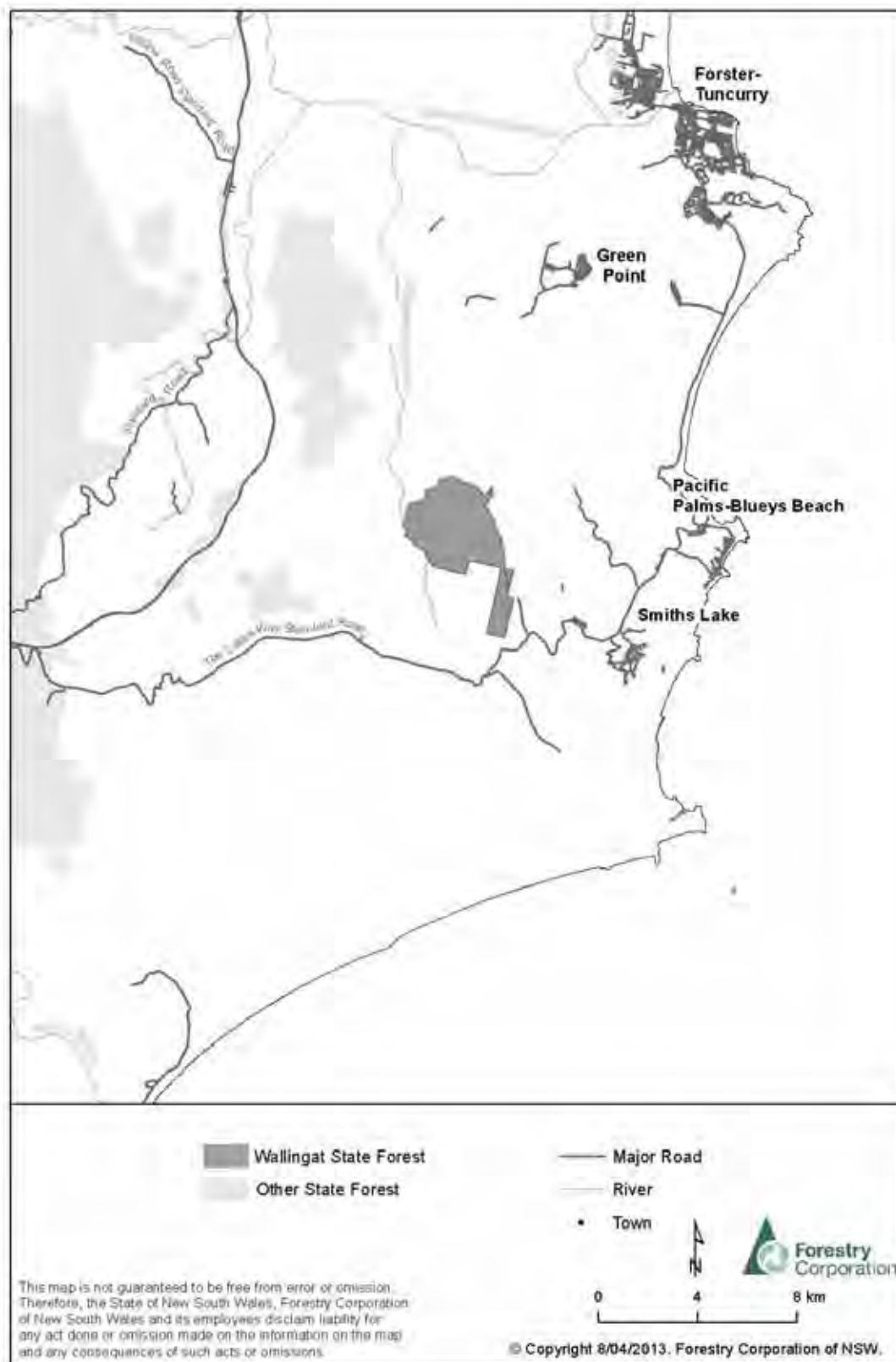
- (a) Gain written permission from Forestry Corporation of NSW or the Game Council on behalf of Forestry Corporation of NSW prior to accessing the declared lands;
- (b) Comply with all conditions in the written permission; and
- (c) Comply with any sign erected by Forestry Corporation of NSW or any sign approved by Forestry Corporation of NSW and erected by the Game Council.

NOTE: This declaration is limited to game animals as prescribed in section 5(1) of the Game and Feral Animal Control Act 2002.

Dated this 29th day of April 2013

KATRINA ANN HODGKINSON, M.P.,
Minister for Primary Industries

Schedule 3 Locality



Schedule 4 Location



GAME AND FERAL ANIMAL CONTROL ACT 2002**ORDER****Declaration of public lands for hunting for the purposes of the
Game and Feral Animal Control Act 2002**

I, KATRINA ANN HODGKINSON, M.P., Minister for Primary Industries, pursuant to section 20 of the Game and Feral Animal Control Act 2002 after having had regard to the matters set out in section 20(4), declare that game animals on public land described in Schedule 1 may be hunted by persons duly licensed, subject to the terms contained in Schedule 2.

SCHEDULE 1 - the declared land**Warraderry State Forest**

Warraderry State Forest is located approximately 36km south of the township of Forbes. A locality map is contained in Schedule 3 and a location map is contained in Schedule 4.

Warraderry State Forest area: 2857 hectares.

SCHEDULE 2 - Terms**1. Duration of the declaration**

This declaration shall remain in force for the period commencing on the date this Order is made until 26th of April 2023.

2. Authority of this declaration

This declaration does not confer authority to do anything that is inconsistent with the requirements of any other Act or law.

3. Requirements of the declaration

A person who hunts on the declared lands must:

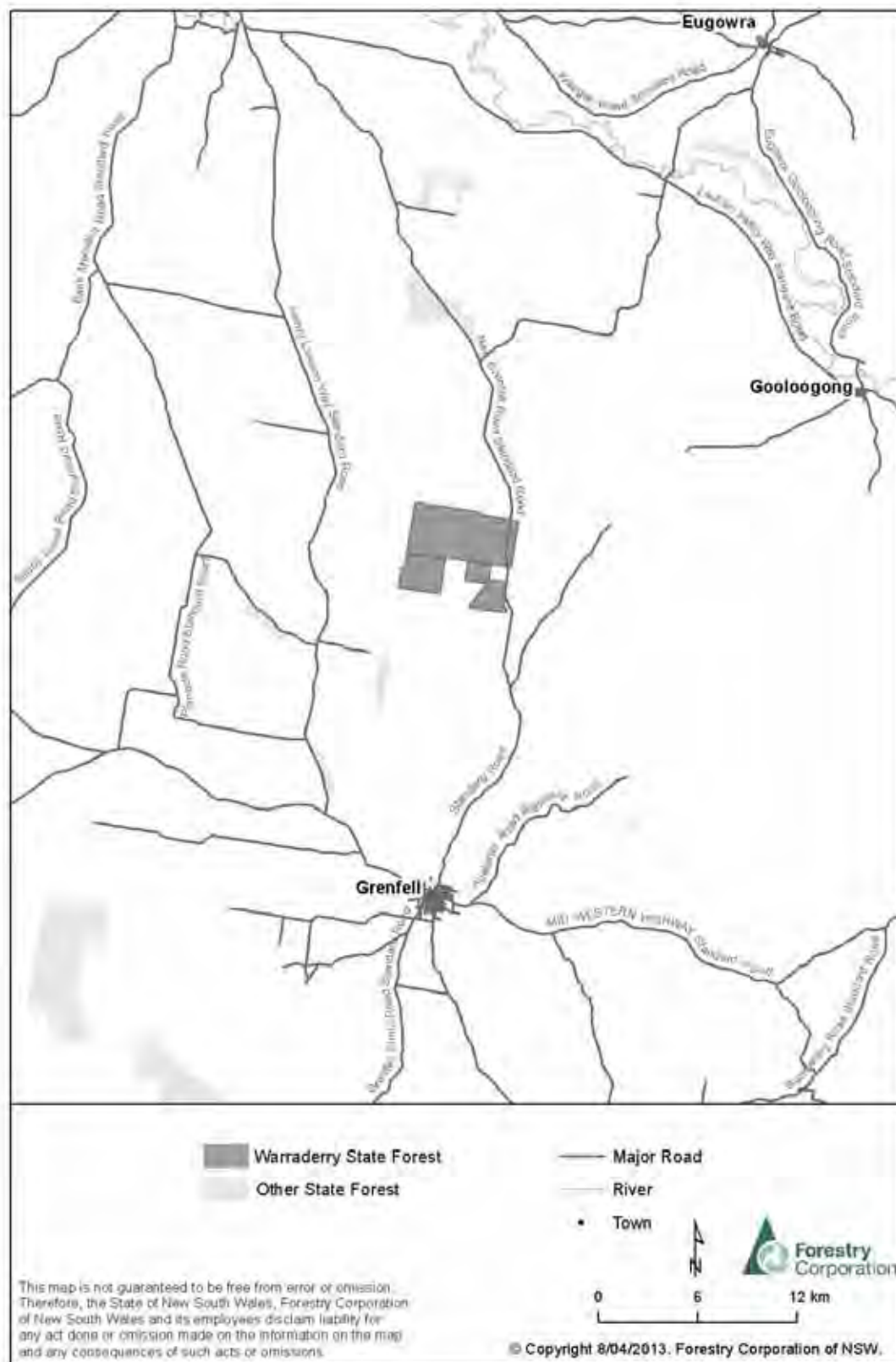
- (a) Gain written permission from Forestry Corporation of NSW or the Game Council on behalf of Forestry Corporation of NSW prior to accessing the declared lands;
- (b) Comply with all conditions in the written permission; and
- (c) Comply with any sign erected by Forestry Corporation of NSW or any sign approved by Forestry Corporation of NSW and erected by the Game Council.

NOTE: This declaration is limited to game animals as prescribed in section 5(1) of the Game and Feral Animal Control Act 2002.

Dated this 29th day of April 2013

KATRINA ANN HODGKINSON, M.P.,
Minister for Primary Industries

Schedule 3 Locality



Schedule 4 Location



GAME AND FERAL ANIMAL CONTROL ACT 2002**ORDER****Declaration of public lands for hunting for the purposes of the
Game and Feral Animal Control Act 2002**

I, KATRINA ANN HODGKINSON, M.P., Minister for Primary Industries, pursuant to section 20 of the Game and Feral Animal Control Act 2002 after having had regard to the matters set out in section 20(4), declare that game animals on public land described in Schedule 1 may be hunted by persons duly licensed, subject to the terms contained in Schedule 2.

SCHEDULE 1 - the declared land**Washpool State Forest**

Washpool State Forest is located approximately 45km south east of the township of Tenterfield. A locality map is contained in Schedule 3 and a location map is contained in Schedule 4.

Washpool State Forest area: 2961 hectares.

SCHEDULE 2 - Terms**1. Duration of the declaration**

This declaration shall remain in force for the period commencing on the date this Order is made until 26th of April 2023.

2. Authority of this declaration

This declaration does not confer authority to do anything that is inconsistent with the requirements of any other Act or law.

3. Requirements of the declaration

A person who hunts on the declared lands must:

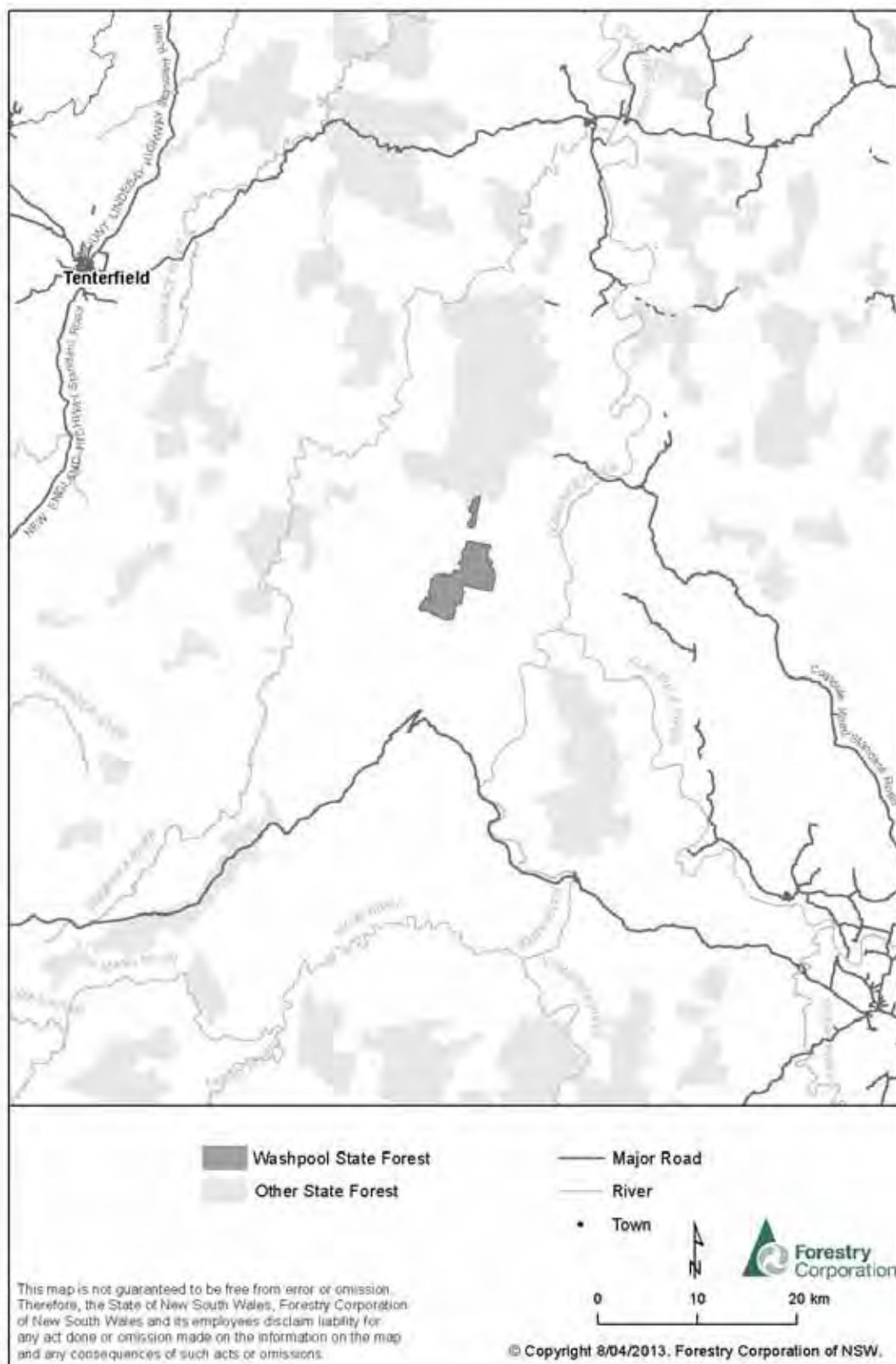
- (a) Gain written permission from Forestry Corporation of NSW or the Game Council on behalf of Forestry Corporation of NSW prior to accessing the declared lands;
- (b) Comply with all conditions in the written permission; and
- (c) Comply with any sign erected by Forestry Corporation of NSW or any sign approved by Forestry Corporation of NSW and erected by the Game Council.

NOTE: This declaration is limited to game animals as prescribed in section 5(1) of the Game and Feral Animal Control Act 2002.

Dated this 29th day of April 2013

KATRINA ANN HODGKINSON, M.P.,
Minister for Primary Industries

Schedule 3 Locality



Schedule 4 Location



GAME AND FERAL ANIMAL CONTROL ACT 2002**ORDER****Declaration of public lands for hunting for the purposes of the
Game and Feral Animal Control Act 2002**

I, KATRINA ANN HODGKINSON, M.P., Minister for Primary Industries, pursuant to section 20 of the Game and Feral Animal Control Act 2002 after having had regard to the matters set out in section 20(4), declare that game animals on public land described in Schedule 1 may be hunted by persons duly licensed, subject to the terms contained in Schedule 2.

SCHEDULE 1 - the declared land**Weddin State Forest**

Weddin State Forest is located approximately 39km north west of the township of Young. A locality map is contained in Schedule 3 and a location map is contained in Schedule 4.

Weddin State Forest area: 2365 hectares.

SCHEDULE 2 - Terms**1. Duration of the declaration**

This declaration shall remain in force for the period commencing on the date this Order is made until 26th of April 2023.

2. Authority of this declaration

This declaration does not confer authority to do anything that is inconsistent with the requirements of any other Act or law.

3. Requirements of the declaration

A person who hunts on the declared lands must:

- (a) Gain written permission from Forestry Corporation of NSW or the Game Council on behalf of Forestry Corporation of NSW prior to accessing the declared lands;
- (b) Comply with all conditions in the written permission; and
- (c) Comply with any sign erected by Forestry Corporation of NSW or any sign approved by Forestry Corporation of NSW and erected by the Game Council.

NOTE: This declaration is limited to game animals as prescribed in section 5(1) of the Game and Feral Animal Control Act 2002.

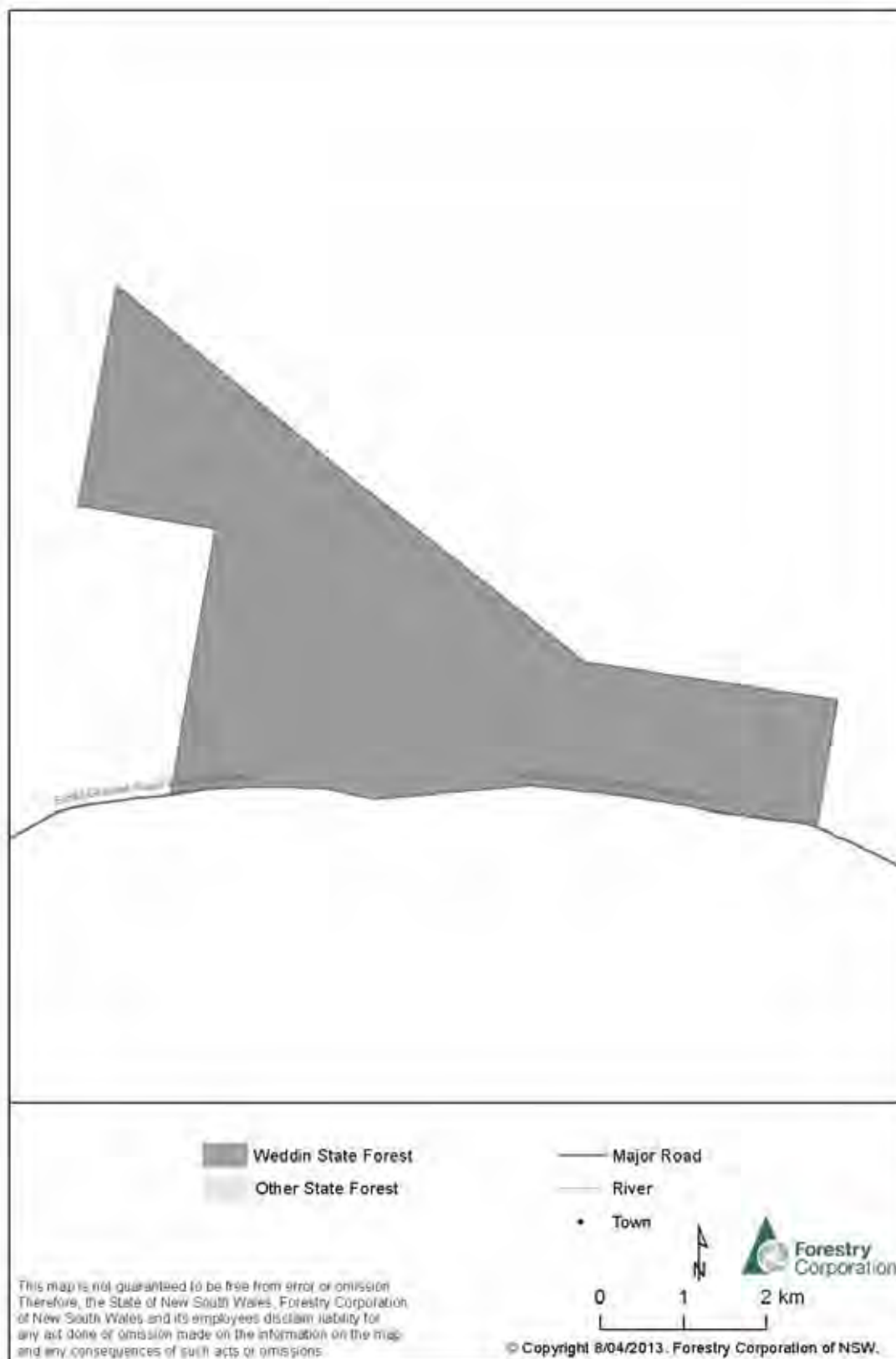
Dated this 29th day of April 2013

KATRINA ANN HODGKINSON, M.P.,
Minister for Primary Industries

Schedule 3 Locality



Schedule 4 Location



GAME AND FERAL ANIMAL CONTROL ACT 2002**ORDER****Declaration of public lands for hunting for the purposes of the
Game and Feral Animal Control Act 2002**

I, KATRINA ANN HODGKINSON, M.P., Minister for Primary Industries, pursuant to section 20 of the Game and Feral Animal Control Act 2002 after having had regard to the matters set out in section 20(4), declare that game animals on public land described in Schedule 1 may be hunted by persons duly licensed, subject to the terms contained in Schedule 2.

SCHEDULE 1 - the declared land**Weelah State Forest**

Weelah State Forest is located approximately 32km south of the township of Condobolin. A locality map is contained in Schedule 3 and a location map is contained in Schedule 4.

Weelah State Forest area: 1498 hectares.

SCHEDULE 2 - Terms**1. Duration of the declaration**

This declaration shall remain in force for the period commencing on the date this Order is made until 26th of April 2023.

2. Authority of this declaration

This declaration does not confer authority to do anything that is inconsistent with the requirements of any other Act or law.

3. Requirements of the declaration

A person who hunts on the declared lands must:

- (a) Gain written permission from Forestry Corporation of NSW or the Game Council on behalf of Forestry Corporation of NSW prior to accessing the declared lands;
- (b) Comply with all conditions in the written permission; and
- (c) Comply with any sign erected by Forestry Corporation of NSW or any sign approved by Forestry Corporation of NSW and erected by the Game Council.

NOTE: This declaration is limited to game animals as prescribed in section 5(1) of the Game and Feral Animal Control Act 2002.

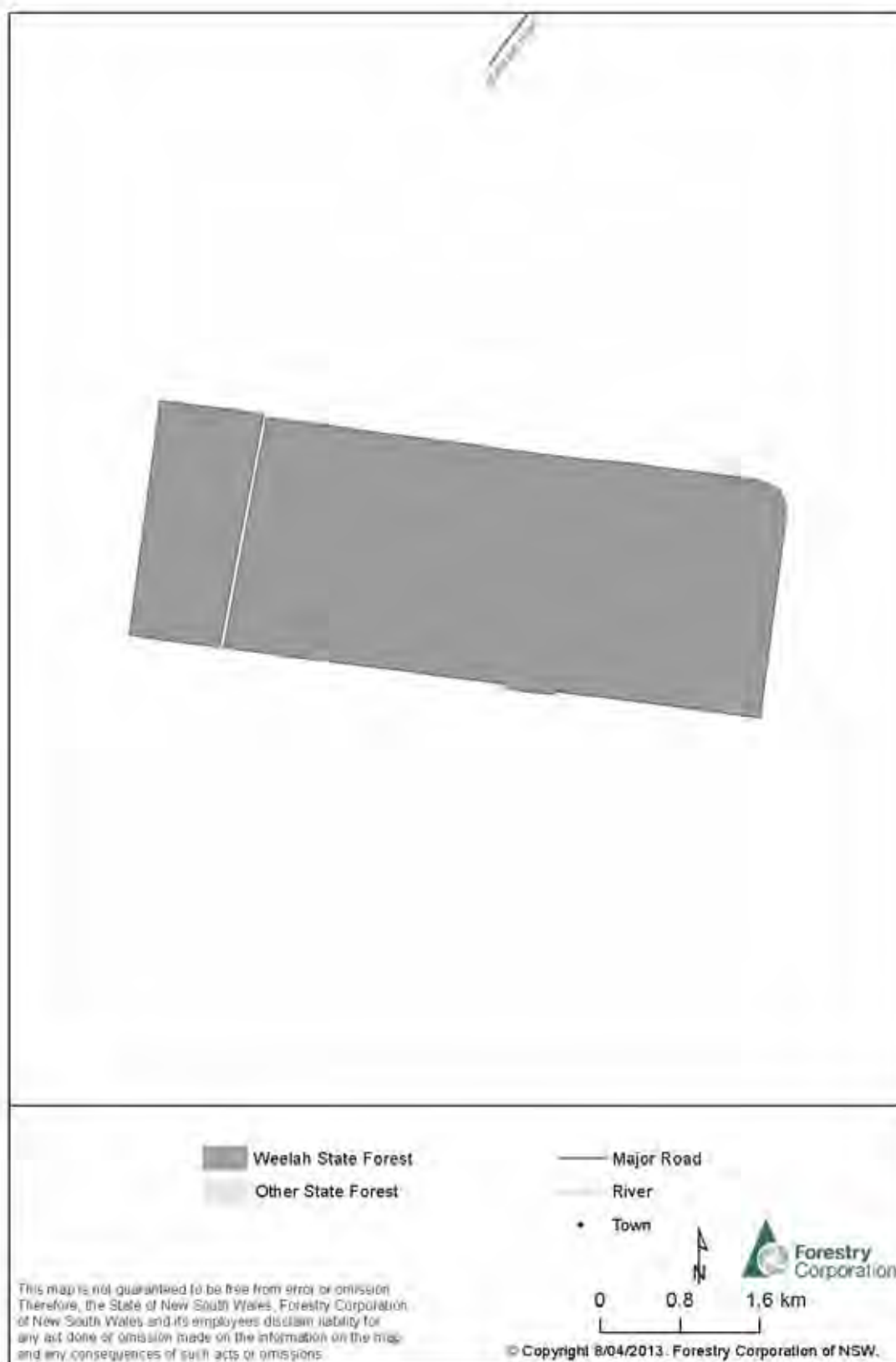
Dated this 29th day of April 2013

KATRINA ANN HODGKINSON, M.P.,
Minister for Primary Industries

Schedule 3 Locality



Schedule 4 Location



GAME AND FERAL ANIMAL CONTROL ACT 2002**ORDER****Declaration of public lands for hunting for the purposes of the
Game and Feral Animal Control Act 2002**

I, KATRINA ANN HODGKINSON, M.P., Minister for Primary Industries, pursuant to section 20 of the Game and Feral Animal Control Act 2002 after having had regard to the matters set out in section 20(4), declare that game animals on public land described in Schedule 1 may be hunted by persons duly licensed, subject to the terms contained in Schedule 2.

SCHEDULE 1 - the declared land**Wharfdale State Forest**

Wharfdale State Forest is located approximately 88km north of the township of Condobolin. A locality map is contained in Schedule 3 and a location map is contained in Schedule 4.

Wharfdale State Forest area: 599 hectares.

SCHEDULE 2 - Terms**1. Duration of the declaration**

This declaration shall remain in force for the period commencing on the date this Order is made until 26th of April 2023.

2. Authority of this declaration

This declaration does not confer authority to do anything that is inconsistent with the requirements of any other Act or law.

3. Requirements of the declaration

A person who hunts on the declared lands must:

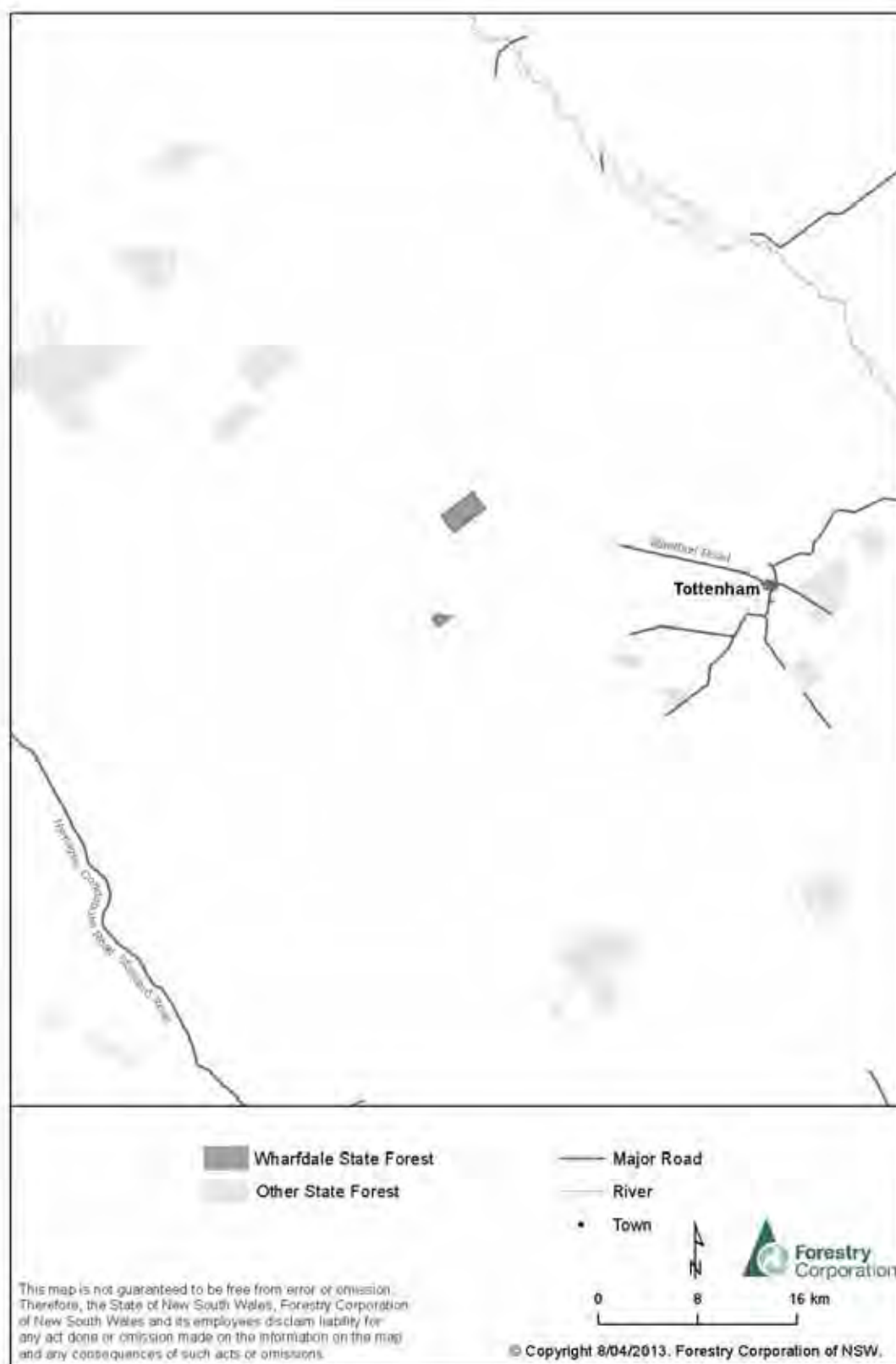
- (a) Gain written permission from Forestry Corporation of NSW or the Game Council on behalf of Forestry Corporation of NSW prior to accessing the declared lands;
- (b) Comply with all conditions in the written permission; and
- (c) Comply with any sign erected by Forestry Corporation of NSW or any sign approved by Forestry Corporation of NSW and erected by the Game Council.

NOTE: This declaration is limited to game animals as prescribed in section 5(1) of the Game and Feral Animal Control Act 2002.

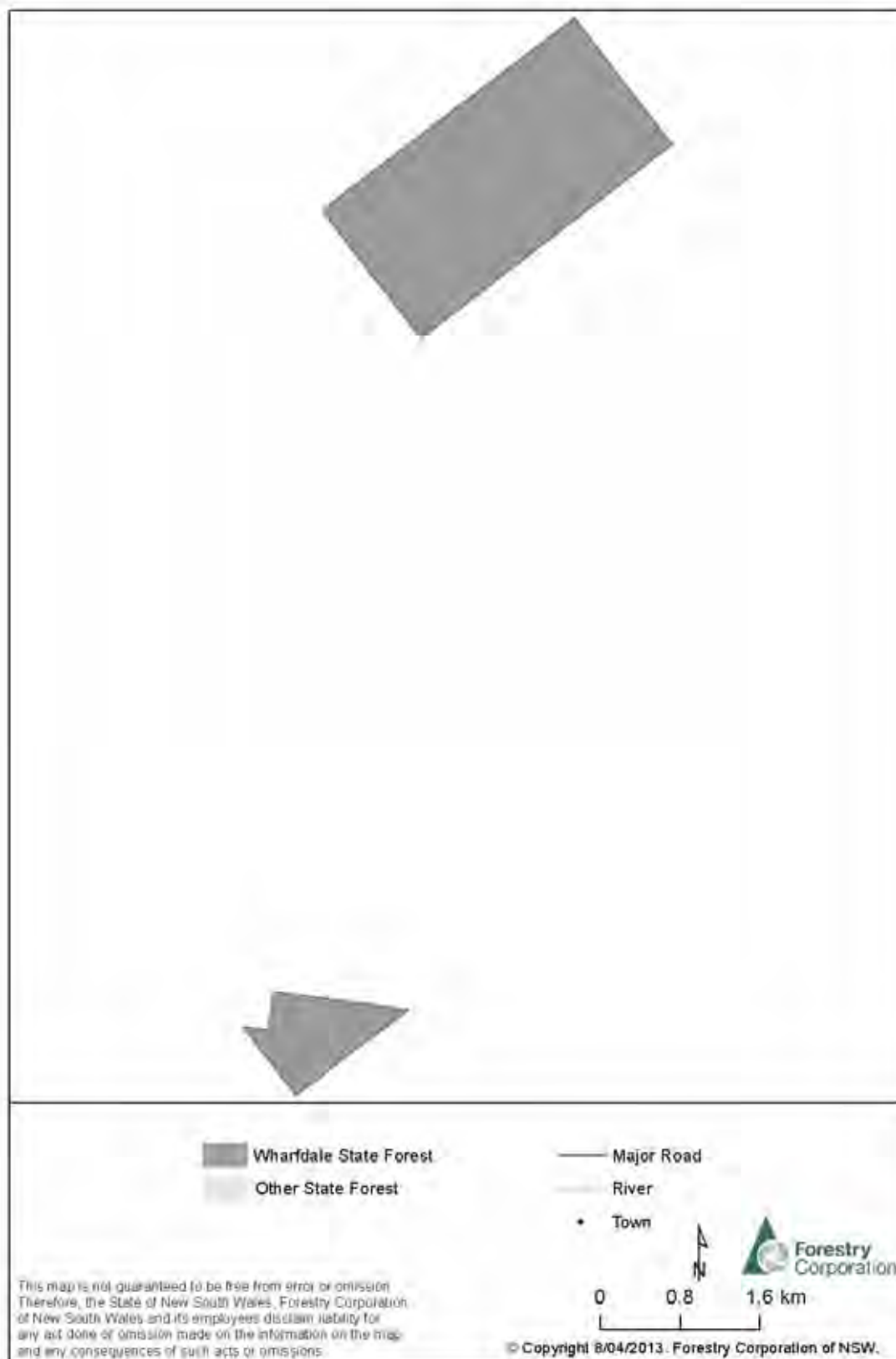
Dated this 29th day of April 2013

KATRINA ANN HODGKINSON, M.P.,
Minister for Primary Industries

Schedule 3 Locality



Schedule 4 Location



GAME AND FERAL ANIMAL CONTROL ACT 2002**ORDER****Declaration of public lands for hunting for the purposes of the
Game and Feral Animal Control Act 2002**

I, KATRINA ANN HODGKINSON, M.P., Minister for Primary Industries, pursuant to section 20 of the Game and Feral Animal Control Act 2002 after having had regard to the matters set out in section 20(4), declare that game animals on public land described in Schedule 1 may be hunted by persons duly licensed, subject to the terms contained in Schedule 2.

SCHEDULE 1 - the declared land**Wilbertroy State Forest**

Wilbertroy State Forest is located approximately 35km west of the township of Forbes. A locality map is contained in Schedule 3 and a location map is contained in Schedule 4.

Wilbertroy State Forest area: 996 hectares.

SCHEDULE 2 - Terms**1. Duration of the declaration**

This declaration shall remain in force for the period commencing on the date this Order is made until 26th of April 2023.

2. Authority of this declaration

This declaration does not confer authority to do anything that is inconsistent with the requirements of any other Act or law.

3. Requirements of the declaration

A person who hunts on the declared lands must:

- (a) Gain written permission from Forestry Corporation of NSW or the Game Council on behalf of Forestry Corporation of NSW prior to accessing the declared lands;
- (b) Comply with all conditions in the written permission; and
- (c) Comply with any sign erected by Forestry Corporation of NSW or any sign approved by Forestry Corporation of NSW and erected by the Game Council.

NOTE: This declaration is limited to game animals as prescribed in section 5(1) of the Game and Feral Animal Control Act 2002.


Dated this 29th day of April 2013

KATRINA ANN HODGKINSON, M.P.,
Minister for Primary Industries

Schedule 3 Locality



Schedule 4 Location



GAME AND FERAL ANIMAL CONTROL ACT 2002**ORDER****Declaration of public lands for hunting for the purposes of the
Game and Feral Animal Control Act 2002**

I, KATRINA ANN HODGKINSON, M.P., Minister for Primary Industries, pursuant to section 20 of the Game and Feral Animal Control Act 2002 after having had regard to the matters set out in section 20(4), declare that game animals on public land described in Schedule 1 may be hunted by persons duly licensed, subject to the terms contained in Schedule 2.

SCHEDULE 1 - the declared land**Wingello State Forest**

Wingello State Forest is located approximately 21km south west of the township of Moss Vale. A locality map is contained in Schedule 3 and a location map is contained in Schedule 4.

Wingello State Forest area: 3970 hectares.

SCHEDULE 2 - Terms**1. Duration of the declaration**

This declaration shall remain in force for the period commencing on the date this Order is made until 26th of April 2023.

2. Authority of this declaration

This declaration does not confer authority to do anything that is inconsistent with the requirements of any other Act or law.

3. Requirements of the declaration

A person who hunts on the declared lands must:

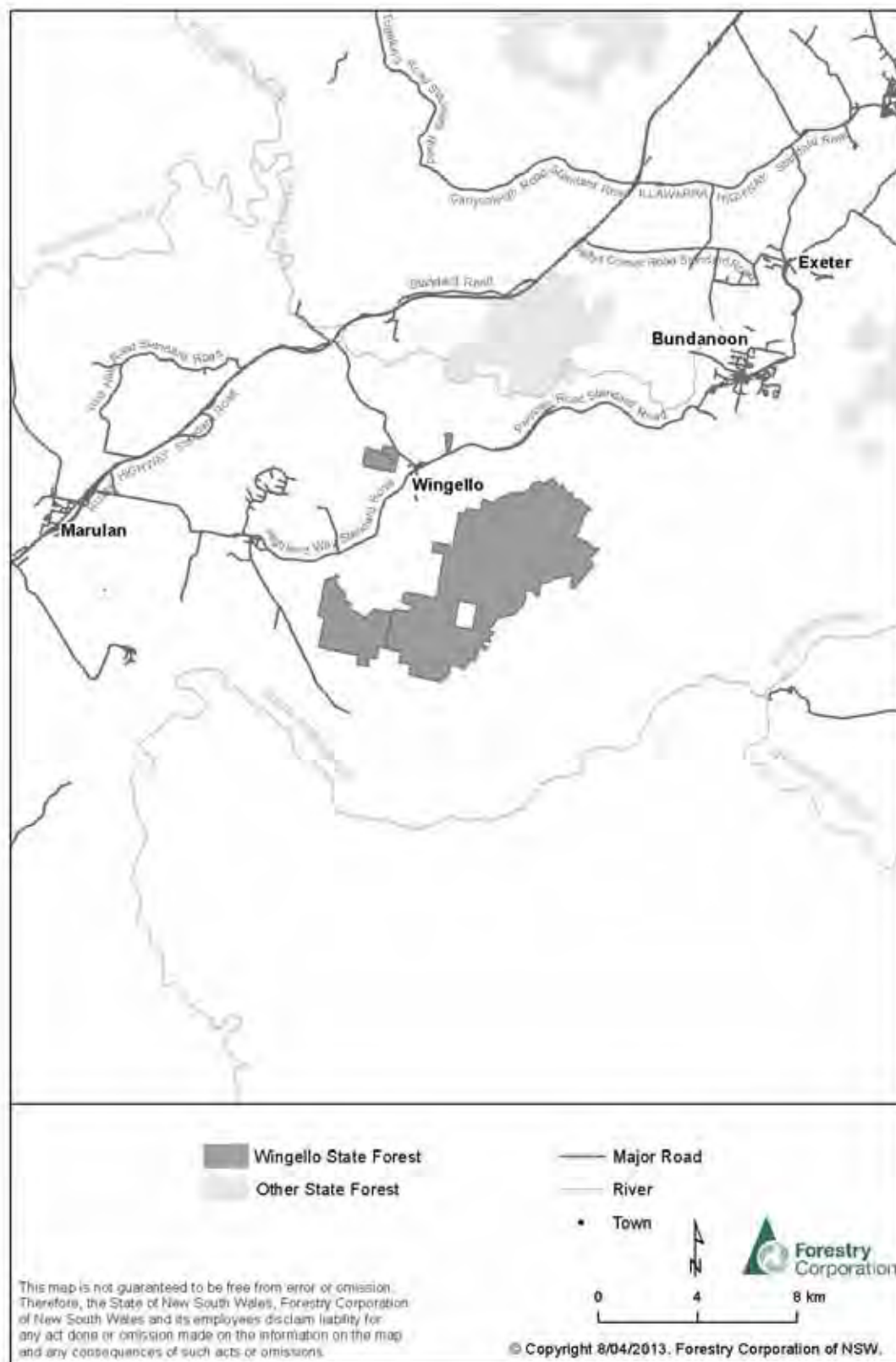
- (a) Gain written permission from Forestry Corporation of NSW or the Game Council on behalf of Forestry Corporation of NSW prior to accessing the declared lands;
- (b) Comply with all conditions in the written permission; and
- (c) Comply with any sign erected by Forestry Corporation of NSW or any sign approved by Forestry Corporation of NSW and erected by the Game Council.

NOTE: This declaration is limited to game animals as prescribed in section 5(1) of the Game and Feral Animal Control Act 2002.

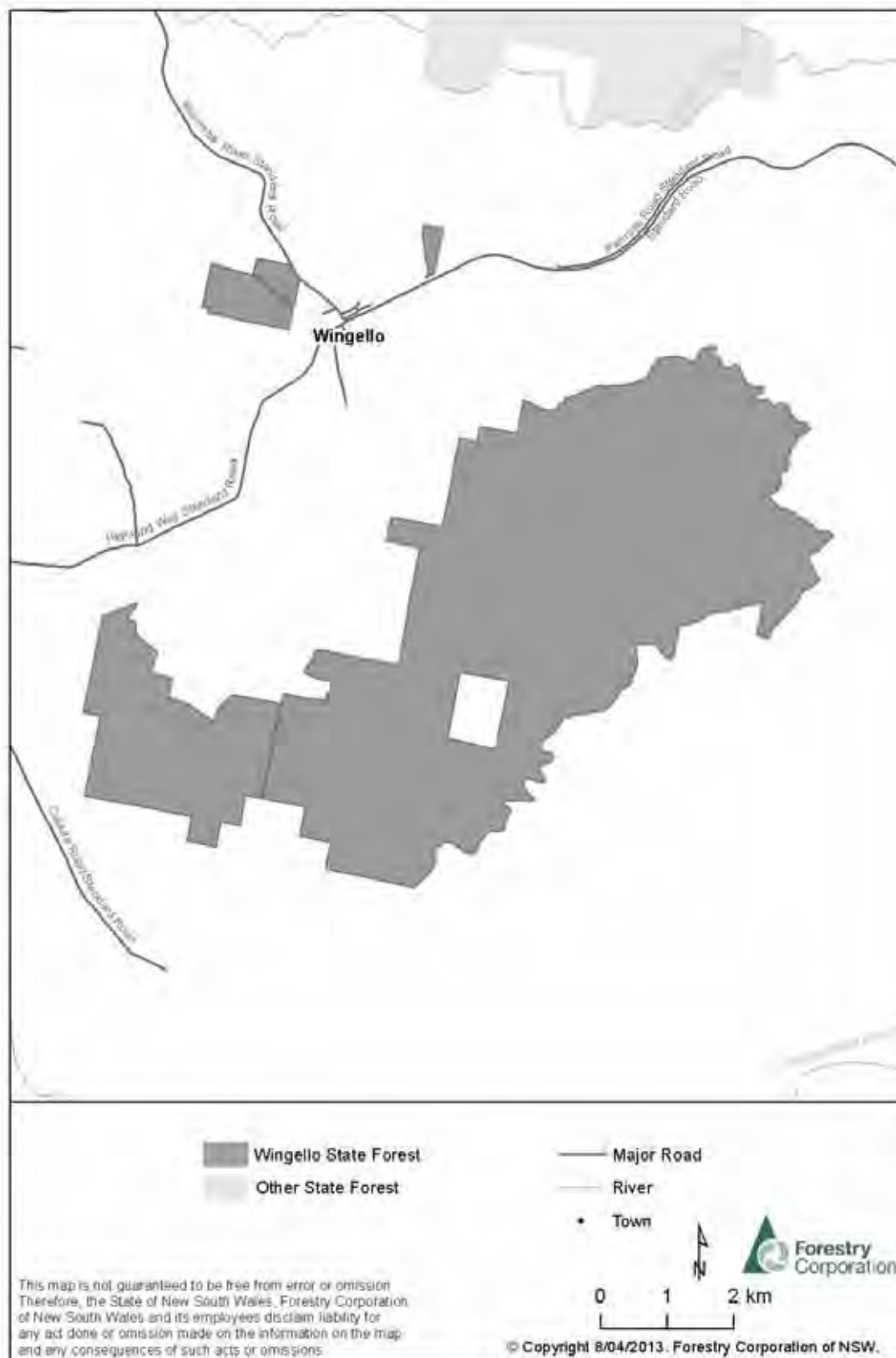
Dated this 29th day of April 2013

KATRINA ANN HODGKINSON, M.P.,
Minister for Primary Industries

Schedule 3 Locality



Schedule 4 Location



GAME AND FERAL ANIMAL CONTROL ACT 2002**ORDER****Declaration of public lands for hunting for the purposes of the
Game and Feral Animal Control Act 2002**

I, KATRINA ANN HODGKINSON, M.P., Minister for Primary Industries, pursuant to section 20 of the Game and Feral Animal Control Act 2002 after having had regard to the matters set out in section 20(4), declare that game animals on public land described in Schedule 1 may be hunted by persons duly licensed, subject to the terms contained in Schedule 2.

SCHEDULE 1 - the declared land**Wolgan State Forest**

Wolgan State Forest is located approximately 21km north of the township of Lithgow. A locality map is contained in Schedule 3 and a location map is contained in Schedule 4.

Wolgan State Forest area: 1205 hectares.

SCHEDULE 2 - Terms**1. Duration of the declaration**

This declaration shall remain in force for the period commencing on the date this Order is made until 26th of April 2023.

2. Authority of this declaration

This declaration does not confer authority to do anything that is inconsistent with the requirements of any other Act or law.

3. Requirements of the declaration

A person who hunts on the declared lands must:

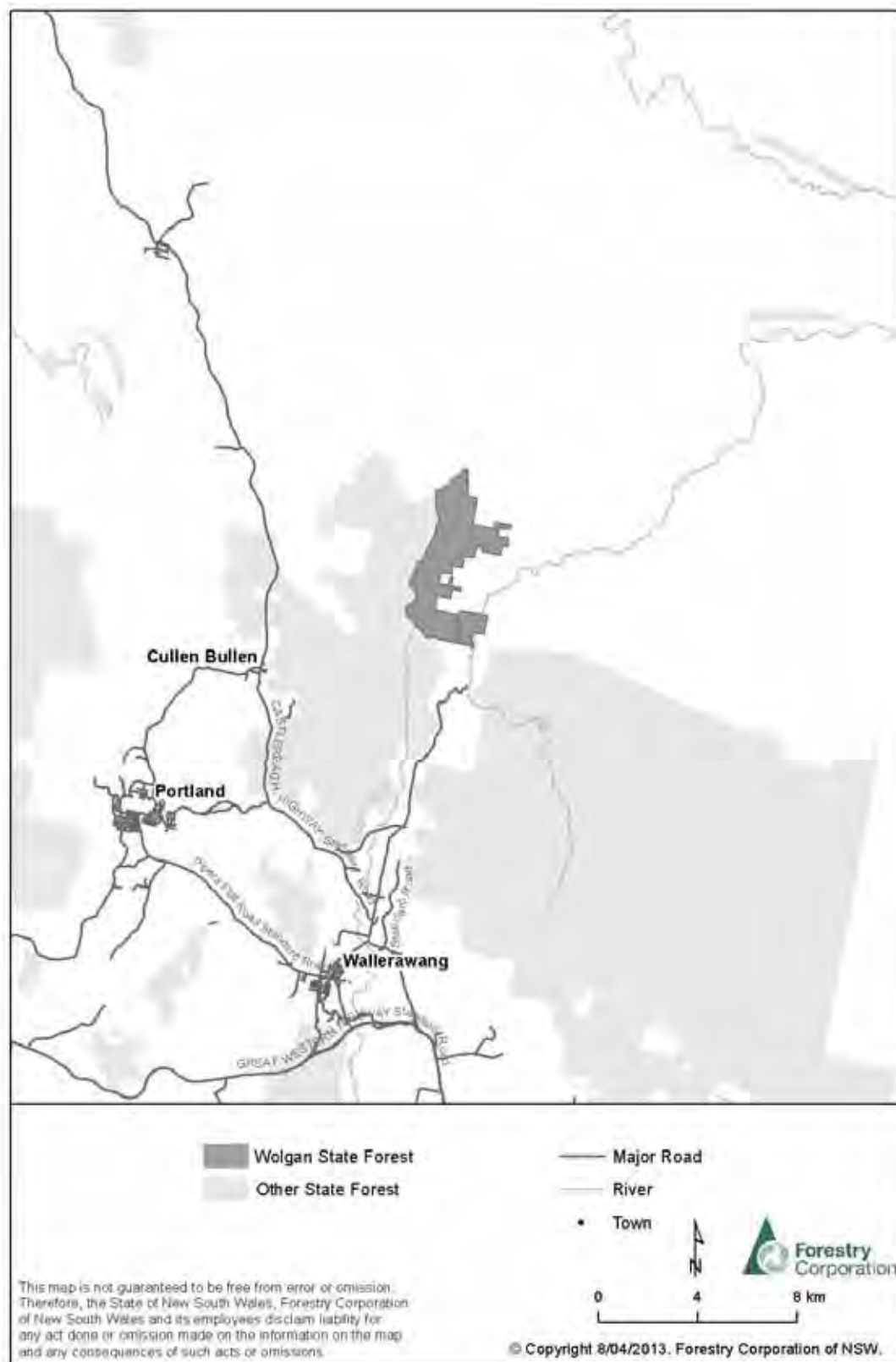
- (a) Gain written permission from Forestry Corporation of NSW or the Game Council on behalf of Forestry Corporation of NSW prior to accessing the declared lands;
- (b) Comply with all conditions in the written permission; and
- (c) Comply with any sign erected by Forestry Corporation of NSW or any sign approved by Forestry Corporation of NSW and erected by the Game Council.

NOTE: This declaration is limited to game animals as prescribed in section 5(1) of the Game and Feral Animal Control Act 2002.

Dated this 29th day of April 2013

KATRINA ANN HODGKINSON, M.P.,
Minister for Primary Industries

Schedule 3 Locality



Schedule 4 Location



GAME AND FERAL ANIMAL CONTROL ACT 2002**ORDER****Declaration of public lands for hunting for the purposes of the
Game and Feral Animal Control Act 2002**

I, KATRINA ANN HODGKINSON, M.P., Minister for Primary Industries, pursuant to section 20 of the Game and Feral Animal Control Act 2002 after having had regard to the matters set out in section 20(4), declare that game animals on public land described in Schedule 1 may be hunted by persons duly licensed, subject to the terms contained in Schedule 2.

SCHEDULE 1 - the declared land**Woomargama State Forest**

Woomargama State Forest is located approximately 64km west of the township of Albury. A locality map is contained in Schedule 3 and a location map is contained in Schedule 4.

Woomargama State Forest area: 2075 hectares.

SCHEDULE 2 - Terms**1. Duration of the declaration**

This declaration shall remain in force for the period commencing on the date this Order is made until 26th of April 2023.

2. Authority of this declaration

This declaration does not confer authority to do anything that is inconsistent with the requirements of any other Act or law.

3. Requirements of the declaration

A person who hunts on the declared lands must:

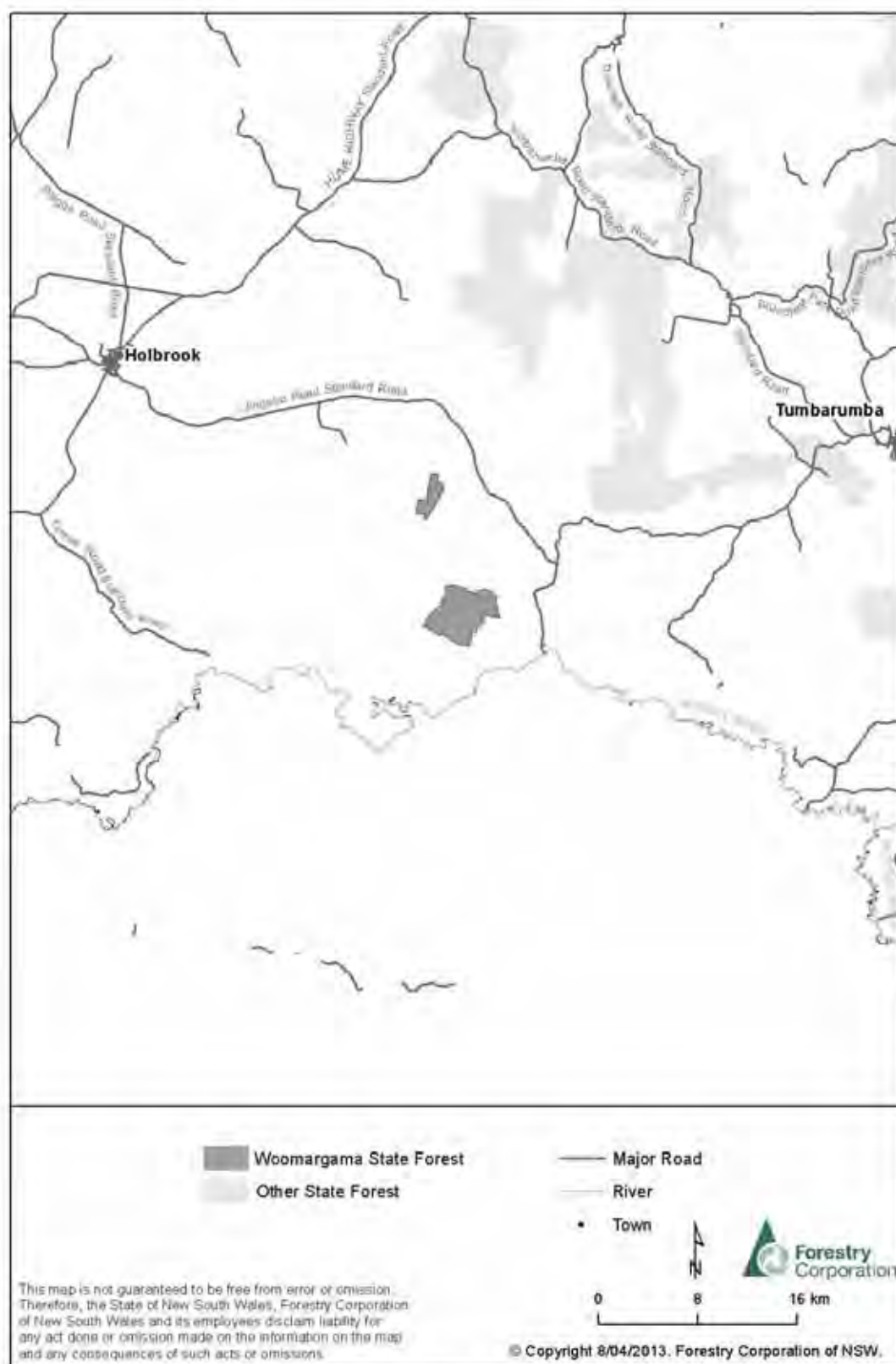
- (a) Gain written permission from Forestry Corporation of NSW or the Game Council on behalf of Forestry Corporation of NSW prior to accessing the declared lands;
- (b) Comply with all conditions in the written permission; and
- (c) Comply with any sign erected by Forestry Corporation of NSW or any sign approved by Forestry Corporation of NSW and erected by the Game Council.

NOTE: This declaration is limited to game animals as prescribed in section 5(1) of the Game and Feral Animal Control Act 2002.

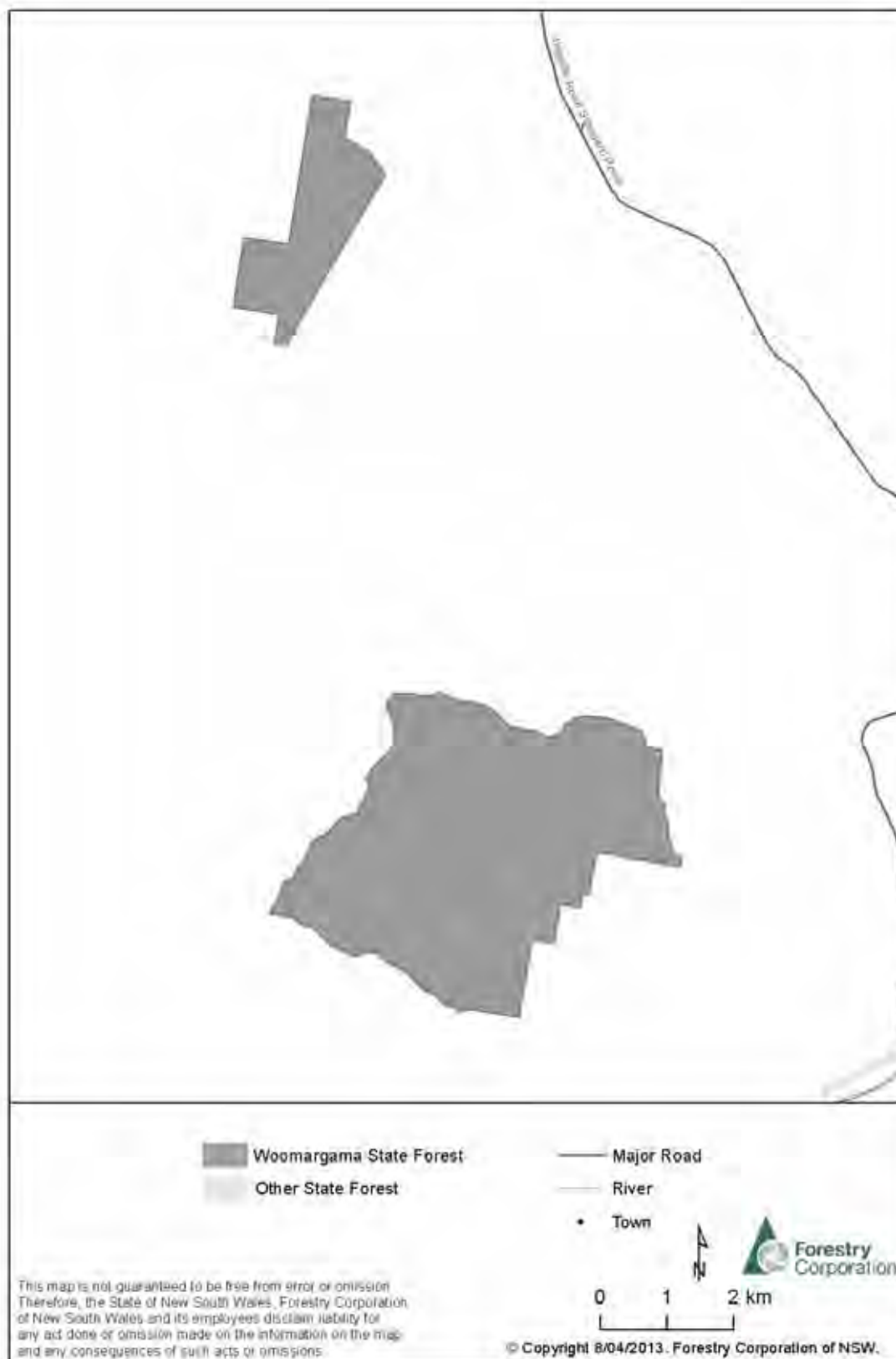
Dated this 29th day of April 2013

KATRINA ANN HODGKINSON, M.P.,
Minister for Primary Industries

Schedule 3 Locality



Schedule 4 Location



ISSN 0155-6320

Authorised to be printed
TONY DUCKMANTON, Government Printer.



Government Gazette

OF THE STATE OF
NEW SOUTH WALES

Number 54
Friday, 3 May 2013

Published under authority by the Department of Premier and Cabinet

LEGISLATION

Online notification of the making of statutory instruments

Week beginning 22 April 2013

THE following instruments were officially notified on the NSW legislation website (www.legislation.nsw.gov.au) on the dates indicated:

Proclamations commencing Acts

- [Child Protection \(Working with Children\) Act 2012 No 51](#) (2013-154) — published LW 26 April 2013
- [Energy Legislation Amendment \(National Energy Retail Law\) Act 2012 No 38](#) (2013-163) — published LW 26 April 2013
- [National Energy Retail Law \(Adoption\) Act 2012 No 37](#) (2013-164) — published LW 26 April 2013
- [Transport Administration Amendment \(Community Road Safety Fund\) Act 2012 No 70](#) (2013-155) — published LW 26 April 2013

Regulations and other statutory instruments

- [Child Protection \(Working with Children\) Regulation 2013](#) (2013-156) — published LW 26 April 2013
- [Children and Young Persons \(Care and Protection\) Amendment \(Working with Children\) Regulation 2013](#) (2013-157) — published LW 26 April 2013
- [Electricity Supply \(General\) Amendment \(National Energy Retail Law\) Regulation 2013](#) (2013-165) — published LW 26 April 2013
- [Electricity Supply \(Safety and Network Management\) Amendment \(National Energy Retail Law\) Regulation 2013](#) (2013-166) — published LW 26 April 2013
- [Gas Supply \(Natural Gas Retail Competition\) Amendment \(National Energy Retail Law\) Regulation 2013](#) (2013-167) — published LW 26 April 2013
- [National Energy Retail Law \(Adoption\) Regulation 2013](#) (2013-168) — published LW 26 April 2013
- [Retirement Villages Amendment \(Standard Contract\) Regulation 2013](#) (2013-158) — published LW 26 April 2013
- [Swimming Pools Amendment \(Consequential Amendments\) Regulation 2013](#) (2013-159) — published LW 26 April 2013

Environmental Planning Instruments

- [Gosford Local Environmental Plan No 480](#) (2013-160) — published LW 26 April 2013
- [The Hills Local Environmental Plan 2012 \(Amendment No 2\)](#) (2013-161) — published LW 26 April 2013
- [Woollahra Local Environmental Plan 1995 \(Amendment No 74\)](#) (2013-162) — published LW 26 April 2013

OFFICIAL NOTICES

Department of Planning

ENVIRONMENTAL PLANNING AND ASSESSMENT ACT 1979

Order under Clause 6 of Schedule 6A

I, the Minister for Planning and Infrastructure, by this my Order, declare the development specified in Schedule 1 to this Order, on the land specified in Schedule 2 to this Order to be State significant development under clause 6 of Schedule 6A to the Environmental Planning and Assessment Act 1979 (the Act) for the purposes of that Act.

The development the subject of this Order was a project to which Part 3A of the Act applied immediately before its repeal.

This Order takes effect upon publication in the *New South Wales Government Gazette*.

Dated: 23 April 2013.

BRAD HAZZARD, M.P.,
Minister for Planning and Infrastructure

SCHEDULE 1

Development for the purposes of the Eagleton Quarry Project, previously known as the Balickera Quarry Project which was declared to be a project to which Part 3A of the Environmental Planning and Assessment Act 1979, applies on 16 July 2010, under clause 6(1) of the State Environmental Planning Policy (Major Development) 2005.

SCHEDULE 2

Lot 2, DP 1108702 situated in the local government area of Port Stephens.

Roads and Maritime Services

ROAD TRANSPORT (GENERAL) ACT 2005

Notice under the Road Transport (Mass, Loading and Access) Regulation 2005

GILGANDRA SHIRE COUNCIL, in pursuance of the Road Transport (Mass, Loading, Access) Regulation 2005, makes the amendment in the Schedule to the routes and areas previously specified on or in which B-Doubles may be used.

Dated: 1 May 2013.

P. A.MANN,
General Manager,
Gilgandra Shire Council
(by delegation from the Minister for Roads)

SCHEDULE

1. Citation

This Notice may be cited as the Gilgandra Shire Council B-Double Repeal Notice No. 1/2013.

2. Commencement

This Notice takes effect on the date of gazettal.

3. Amendment

The Class 2 B-Double Notice 2010 is amended by omitting the following from that Notice:

<i>Type</i>	<i>Road No.</i>	<i>Road Name</i>	<i>Conditions</i>
25.	000.	Access to all shire rural roads west of the Newell Highway within Gilgandra Shire Council area.	Travel by B-Doubles is not allowed on school days from 7.45am to 9am and from 3.30pm to 4.45pm. That no B-Double has access rights over the bridges sign posted as having weight bearing limits.

Department of Trade and Investment, Regional Infrastructure and Services

ANIMAL DISEASES AND ANIMAL PESTS (EMERGENCY OUTBREAKS) ACT 1991

Repeal of Order – Section 76

Repeal of certification that an outbreak of the emergency animal disease Avian Influenza exists in part of New South Wales

I, MARK I. PATERSON, AO, Director General of the Department of Trade and Investment, Regional Infrastructure and Services, with the powers the Minister has delegated to me pursuant to section 67 of the Animal Diseases and Animal Pests (Emergency Outbreaks) Act 1991 (“the Act”) and pursuant to section 76 of the Act and section 43(2) of the Interpretation Act 1987, repeal the Order made by me on 16 November 2012 titled “Certification that an outbreak of the emergency animal disease Avian Influenza exists in part of New South Wales” and published in *New South Wales Government Gazette* No. 123 on 19 November 2012, at page 4802.

Dated this the 26th day of May 2013.

MARK I. PATERSON, AO,
Director General,
Department of Trade and Investment,
Regional Infrastructure and Services

MINERAL RESOURCES

NOTICE is given that the following applications have been received:

EXPLORATION LICENCE APPLICATIONS

(T13-1404)

No. 148, PETRO TECH PTY. LTD. (ACN 009 116 429), area of 140 blocks, for Petroleum, dated 27 February 2013. (Broken Hill Mining Division).

(T13-1056)

No. 4796, GFM EXPLORATION PTY LTD (ACN 150 033 042), area of 18 units, for Group 1, dated 24 April 2013. (Sydney Mining Division).

(T13-1057)

No. 4797, OCHRE RESOURCES PTY LTD (ACN 112 833 351), area of 4 units, for Group 1, dated 26 April 2013. (Wagga Wagga Mining Division).

The Hon. CHRIS HARTCHER, M.P.,
Minister for Resources and Energy

NOTICE is given that the following applications have been granted:

EXPLORATION LICENCE APPLICATIONS

(11-0126)

No. 4408, now Exploration Licence No. 8072, ASTON COAL 2 PTY LTD (ACN 139 472 567), ICRA MC PTY LTD (ACN 147 657 074) and J-POWER AUSTRALIA PTY LTD (ACN 002 307 682), County of Nandewar, Map Sheet (8936), area of 535 hectares, for Group 9, dated 12 March 2013, for a term until 12 March 2018.

(T12-1176)

No. 4626, now Exploration Licence No. 8081, GGG TEMORA PTY LTD (ACN 158 878 258), Counties of Bland, Bourke and Clarendon, Map Sheet (8328, 8329, 8428), area of 147 units, for Group 1, dated 24 April 2013, for a term until 24 April 2016.

The Hon. CHRIS HARTCHER, M.P.,
Minister for Resources and Energy

NOTICE is given that the following applications have been refused:

EXPLORATION LICENCE APPLICATION

(T11-0273)

No. 4365, GOSSAN HILL GOLD LIMITED (ACN 147 329 833), County of Parry, Map Sheet (9135). Refusal took effect on 22 August 2012.

MINING LEASE APPLICATION

(07-0102)

Coffs Harbour No. 297, LIMESTONE RESOURCES AUSTRALIA (GOWING HILL) PTY LTD (ACN 147 164 074), Parish of Kullatine, County of Dudley, (9435-4-N). Refusal took effect on 29 April 2013.

The Hon. CHRIS HARTCHER, M.P.,
Minister for Resources and Energy

NOTICE is given that the following applications have been withdrawn:

EXPLORATION LICENCE APPLICATIONS

(T13-1041)

No. 4780, Garry NOBLE, County of Murchison, Map Sheet (9037, 9038). Withdrawal took effect on 24 April 2013.

(T13-1053)

No. 4793, AUSTRALIAN DEPOSIT SECURITIES PTY LTD (ACN 149 657 385), County of Camden, Map Sheet (8928). Withdrawal took effect on 24 April 2013.

MINING LEASE APPLICATION

(06-4103)

Inverell No. 371, Anthony Claude BERGER, Parish of Rusden, County of Gough, (9238-2-N). Withdrawal took effect on 22 April 2013.

The Hon. CHRIS HARTCHER, M.P.,
Minister for Resources and Energy

NOTICE is given that the following applications for renewal have been received:

(08-1597)

Authorisation No. 6, DIRECTOR GENERAL NSW DEPARTMENT OF TIRIS ON BEHALF OF THE CROWN, area of 727 square kilometres. Application for renewal received 29 April 2013.

(04-4887)

Authorisation No. 263, DIRECTOR GENERAL NSW DEPARTMENT OF TIRIS ON BEHALF OF THE CROWN, area of 197 square kilometres. Application for renewal received 29 April 2013.

(08-1598)

Authorisation No. 281, DIRECTOR GENERAL NSW DEPARTMENT OF TIRIS ON BEHALF OF THE CROWN, area of 8925 hectares. Application for renewal received 29 April 2013.

(T03-0014)

Exploration Licence No. 6085, ALKANE RESOURCES LTD (ACN 000 689 216), area of 10 units. Application for renewal received 29 April 2013.

(13-1635)

Exploration Licence No. 6408, AUZEX EXPLORATION LIMITED (ACN 153 608 596), area of 11 units. Application for renewal received 30 April 2013.

(13-1623)

Exploration Licence No. 6767, ISABELLA MINERALS PTY LTD (ACN 125 035 841), area of 6 units. Application for renewal received 29 April 2013.

(T10-0287)

Exploration Licence No. 7745, OXLEY EXPLORATION PTY LTD (ACN 137 511 141), area of 19 units. Application for renewal received 24 April 2013.

(96-0185)

Mining Purposes Lease No. 313 (Act 1973), R & M MANSFIELD NOMINEES P.L (ACN 005 203 805), area of 1.752 hectares. Application for renewal received 26 April 2013.

The Hon. CHRIS HARTCHER, M.P.,
Minister for Resources and Energy

RENEWAL OF CERTAIN AUTHORITIES

NOTICE is given that the following authorities have been renewed:

(08-6464)

Exploration Licence No. 4022, ALKANE RESOURCES LTD (ACN 000 689 216), County of Lincoln, Map Sheet (8633, 8733), area of 17 units, for a further term until 13 August 2015. Renewal effective on and from 23 April 2013.

(10-5961)

Exploration Licence No. 6003, BIG ISLAND MINING PTY LTD (ACN 112 787 470), County of St Vincent, Map Sheet (8826, 8827), area of 29 units, for a further term until 2 October 2015. Renewal effective on and from 24 April 2013.

(T02-0438)

Exploration Licence No. 6258, TEMPLAR RESOURCES PTY LTD (ACN 085 644 944), County of Cowper, Map Sheet (8137), area of 80 units, for a further term until 20 June 2014. Renewal effective on and from 23 April 2013.

(T09-0180)

Exploration Licence No. 7527, CROWL CREEK EXPLORATION LIMITED (ACN 139 933 109), Counties of Cunningham and Flinders, Map Sheet (8233), area of 18 units, for a further term until 3 May 2014. Renewal effective on and from 16 April 2013.

(T09-0204)

Exploration Licence No. 7564, AUSMON RESOURCES LTD (ACN 134 358 964), Counties of Canbelego and Robinson, Map Sheet (8134, 8135), area of 15 units, for a further term until 17 June 2014. Renewal effective on and from 1 May 2013.

(T10-0029)

Exploration Licence No. 7566, OXLEY EXPLORATION PTY LTD (ACN 137 511 141), Counties of Flinders and Kennedy, Map Sheet (8333), area of 57 units, for a further term until 18 June 2014. Renewal effective on and from 24 April 2013.

(T09-0233)

Exploration Licence No. 7567, OXLEY EXPLORATION PTY LTD (ACN 137 511 141), Counties of Mouramba and Robinson, Map Sheet (8134), area of 42 units, for a further term until 18 June 2015. Renewal effective on and from 24 April 2013.

(T09-0163)

Exploration Licence No. 7581, MMG AUSTRALIA LIMITED (ACN 004 074 962), County of Mouramba, Map Sheet (8133), area of 18 units, for a further term until 21 July 2014. Renewal effective on and from 24 April 2013.

The Hon. CHRIS HARTCHER, M.P.,
Minister for Resources and Energy

REQUESTED CANCELLATION OF AUTHORITIES AT REQUEST OF HOLDERS

NOTICE is given that the following authorities have been requested to be cancelled:

(08-9021)

Exploration Licence No. 6036 (Act 1992), SILVER CITY MINERALS LIMITED (ACN 130 933 309), County of Yancowinna, Map Sheet (7233, 7234), area of 4 units. Request of cancellation was received on 26 April 2013.

(05-0209)

Exploration Licence No. 6468 (Act 1992), SILVER CITY MINERALS LIMITED (ACN 130 933 309), County of Farnell, Map Sheet (7135), area of 12 units. Request of cancellation was received on 26 April 2013.

(T09-0211)

Exploration Licence No. 7518 (Act 1992), ALLOY RESOURCES LIMITED (ACN 109 361 195), County of Bland and County of Harden, Map Sheet (8528, 8529), area of 45 units. Request of cancellation was received on 26 April 2013.

(T07-0496)

Exploration Licence No. 7066 (Act 1992), KOKONG HOLDINGS PTY LTD (ACN 008 622 348), County of Clarke, Map Sheet (2115, 2116, 2186, 2187, 2188) area of 25 units. Application for Cancellation was received on 26 April 2013.

(08-9021)

Exploration Licence No. 6036 (Act 1992), SILVER CITY MINERALS LIMITED (ACN 130 933 309), County of Yancowinna, Map Sheet (7233, 7234) area of 4 units. Application for Cancellation was received on 24 April 2013.

(05-0209)

Exploration Licence No. 6468, SILVER CITY MINERALS LIMITED (ACN 130 933 309), County of Farnell, Map Sheet (7135) area of 12 units. Application for Cancellation was received on 24 April 2013.

(T09-0211)

Exploration Licence No. 7518, ALLOY RESOURCES LIMITED (ACN 109 361 195), Counties of Bland and Harden, Map Sheets (8528, 8529) area of 45 units. Application for Cancellation was received on 26 April 2013.

The Hon. CHRIS HARTCHER, M.P.,
Minister for Resources and Energy

CANCELLATION OF AUTHORITIES AT REQUEST OF HOLDERS

NOTICE is given that the following authorities have been cancelled:

(08-9021)

Exploration Licence No. 6036, SILVER CITY MINERALS LIMITED (ACN 130 933 309), County of Yancowinna, Map Sheet (7233, 7234), area of 4 units. Cancellation took effect on 29 April 2013.

(05-0209)

Exploration Licence No. 6468, SILVER CITY MINERALS LIMITED (ACN 130 933 309), County of Farnell, Map Sheet (7135), area of 12 units. Cancellation took effect on 29 April 2013.

(T09-0211)

Exploration Licence No. 7518, ALLOY RESOURCES LIMITED (ACN 109 361 195), County of Bland and County of Harden, Map Sheet (8528, 8529), area of 45 units. Cancellation took effect on 30 April 2013.

(T10-0281)

Exploration Licence No. 7814, SILVER CITY MINERALS LIMITED (ACN 130 933 309), County of Yancowinna, Map Sheet (7234), area of 5 units. Cancellation took effect on 29 April 2013.

The Hon. CHRIS HARTCHER, M.P.,
Minister for Resources and Energy

PRIMARY INDUSTRIES

PLANT DISEASES ACT 1924

Plant Diseases (Notifiable Diseases and Pests) Proclamation 2013 under the Plant Diseases Act 1924

His Excellency the Hon. THOMAS FREDRICK BATHURST,
Lieutenant-Governor

I, His Excellency the Honourable THOMAS FREDRICK BATHURST, Lieutenant-Governor of the State of New South Wales, with the advice of the Executive Council, in pursuance of sections 10 and 3(2) of the Plant Diseases Act 1924 ("the Act"), make the following Proclamation specifying certain diseases and pests to be notifiable diseases and pests for the purposes of section 10 of the Act.

1. Name of Proclamation

This Proclamation is the Plant Diseases (Notifiable Diseases and Pests) Proclamation 2013.

2. Commencement

This Proclamation commences on the date it is published in the *New South Wales Government Gazette*.

3. Revocation of Proclamation P172

Pursuant to sections 10 and 3(2) of the Act, Proclamation P172 published in New South Wales Government Gazette No. 111 of 1 September 2006 at pages 7841 to 7842 is revoked, as is any proclamation revived as a result of its revocation.

4. Notifiable diseases and pests

Pursuant to section 10 of the Act:

- (a) the diseases specified in Part 1 of the Schedule are notifiable diseases for the purposes of section 10 of the Act; and
- (b) the pests specified in Part 2 of the Schedule are notifiable pests for the purposes of section 10 of the Act.

SCHEDULE	
Part 1 – Notifiable diseases	
<i>Column 1 – Scientific name</i>	<i>Column 2 – Common name</i>
<i>Botrytis squamosa</i>	botrytis leaf blight
<i>Burkholderia glumae</i>	bacterial panicle blight
<i>Chrysoporthe cubensis</i>	eucalyptus canker
Citrus leprosis rhabdovirus	leprosis
Citrus tristeza closterovirus	stem pitting strains of tristeza virus
<i>Cladosporium caryigenum</i>	pecan scab
<i>Colletotrichum lupini</i>	lupin anthracnose
<i>Colletotrichum kahawae</i>	coffee berry disease
<i>Erwinia tracheiphila</i>	bacterial wilt
<i>Fusarium circinatum</i>	pine pitch canker
<i>Fusarium oxysporum f.sp. lactucum</i>	fusarium wilt
<i>Gibberella fujikuroi</i>	bakanae
Grapevine flavescence doree phytoplasma	Flavescence dorée
<i>Hemileia vastatrix</i>	coffee leaf rust
<i>Mycosphaerella eumusae</i>	eumusae leaf spot
<i>Neonectria fuckeliana</i>	nectria canker
<i>Oidium citri</i>	citrus powdery mildew
<i>Oidium tingitaninum</i>	citrus powdery mildew
Pepino mosaic potexvirus	pepino mosaic
<i>Phomopsis helianthi</i>	sunflower stem canker

<i>Column 1 – Scientific name</i>	<i>Column 2 – Common name</i>
<i>Phytophthora capsici</i>	<i>phytophthora blight</i>
<i>Phytophthora pinifolia</i>	<i>pine needle disease</i>
<i>Pseudomonas syringae</i> pv. <i>actinidiae</i>	Psa
<i>Raffaelea laurelensis</i>	laurel wilt
<i>Sphaceloma perseae</i>	avocado scab
<i>Spiroplasma citri</i>	stubborn
<i>Teratosphaeria zuluensis</i>	coniothyrium eucalypt canker
<i>Thecaphora solani</i>	potato smut
Tomato yellow leaf curl virus	tomato yellow leaf curl
<i>Xanthomonas axonopodis</i> pv. <i>allii</i>	xanthomonas leaf blight
<i>Xanthomonas vasicola</i> pv. <i>musacearum</i>	xanthomonas bacterial wilt
Part 2 – Notifiable pests	
<i>Column 1 – Scientific name</i>	<i>Column 2 – Common name</i>
<i>Acarapis woodi</i>	honeybee tracheal mite
<i>Aedes albopictus</i>	Asian tiger mosquito
<i>Agrilus planipennis</i>	emerald ash borer
<i>Aleurodicus dispersus</i>	spiralling whitefly
<i>Anarsia lineatella</i>	peach twig borer
<i>Anoplolepis gracilipes</i>	yellow crazy ant
<i>Apis cerana</i>	Asian honey bee
<i>Arhopalus ferus</i>	burnt pine longhorn beetle
<i>Bactrocera cucurbitae</i>	melon fruit fly
<i>Cantareus apertus</i>	green snail
<i>Ceratitis capitata</i>	Mediterranean fruit fly
<i>Chilecomadia valdiviana</i>	carpenter worm
<i>Coptotermes formosanus</i>	Formosan subterranean termite
<i>Coptotermes gestroi</i>	Asian subterranean termite
<i>Coryphodema tristis</i>	South African cossid
<i>Cryptotermes brevis</i>	West Indian drywood termite
<i>Ctenopseustis obliquana</i>	brown headed leafroller
<i>Daktulosphaira vitifoliae</i>	grapevine phylloxera
<i>Dasineura mali</i>	apple leaf curling midge
<i>Delia antique</i>	onion fly
<i>Dendroctonus ponderosae</i>	mountain pine beetle
<i>Diprion pini</i>	European pine sawfly
<i>Drosophila suzukii</i>	spotted winged drosophila
<i>Heterobostrychus aequalis</i>	lesser auger beetle
<i>Heterodera carotae</i>	carrot cyst nematode
<i>Hylotrupes bajulus</i>	European house borer

<i>Column 1 – Scientific name</i>	<i>Column 2 – Common name</i>
<i>Hylobius abietis</i>	large pine weevil
<i>Incisitermes minor</i>	western drywood termite
<i>Ips typographus</i>	European spruce bark beetle
<i>Lyctus africanus</i>	powder post beetle
<i>Monochamus alternates</i>	pine sawyer beetle
<i>Neodiprion sertifer</i>	European pine sawfly
<i>Paracoccus marginatus</i>	papaya mealybug
<i>Parlatoria ziziphi</i>	black parlatoria scale
<i>Phytoptus avellanea</i>	hazelnut big bud mite
<i>Prostephanus truncatus</i>	larger grain borer
<i>Pseudococcus maritimus</i>	grape mealybug
<i>Psila rosae</i>	carrot rust fly
<i>Reticulitermes flavipes</i>	eastern subterranean termite
<i>Rhagoletis pomonella</i>	apple maggot
<i>Rhyacionia buoliana</i>	European pine shoot moth
<i>Sitobion avenae</i>	wheat aphid
<i>Solenopsis geminata</i>	tropical fire ant
<i>Solenopsis invicta</i>	red imported fire ant
<i>Stromatium barbatum</i>	drywood longicorn beetle
<i>Synanthedon sequoia</i>	sequoia pitch moth
<i>Tetranychus turkestanii</i>	strawberry spider mite
<i>Thrips palmi</i>	melon thrips
<i>Tomicus piniperda</i>	pine shoot beetle
<i>Trioza erytreae</i>	African citrus psyllid
<i>Tropilaelaps clareae</i>	Asian bee mite
<i>Urocerus gigas</i>	yellow-horned horntail
<i>Wasmannia auropunctata</i>	electric ant / little fire ant

Signed and sealed at Sydney, this 12th day of April 2013.

By His Excellency's Command,

KATRINA ANN HODGKINSON, M.P.,
Minister for Primary Industries

GOD SAVE THE QUEEN!

Notes:

1. Section 10(1)(a) of the Act provides that “emergency diseases” and “emergency pests” are notifiable diseases and pests for the purposes of section 10 of the Act.
2. Section 10(2) of the Act requires certain persons to report the presence of a notifiable disease or pest to an inspector or the Director-General of the Department of Trade and Investment, Regional Infrastructure and Services by the quickest means of communication available to the person, as soon as possible after becoming aware of or suspecting the presence of the notifiable disease or pest.
3. The Department of Primary Industries reference is **P430**. For further information contact the Department on (02) 6391 3575.

LANDS

ARMIDALE CROWN LANDS OFFICE
108 Faulkner Street (PO Box 199A), Armidale NSW 2350
Phone: (02) 6770 3100 Fax (02) 6771 5348

APPOINTMENT OF TRUST BOARD MEMBERS

PURSUANT to section 93 of the Crown Lands Act 1989, the persons whose names are specified in Column 1 of the Schedule hereunder, are appointed for the terms of office specified, as members of the trust board for the reserve trust specified opposite thereto in Column 2, which has been established and appointed as trustee of the reserve referred to opposite thereto in Column 3 of the Schedule.

ANDREW STONER, M.P.,
Minister for Regional Infrastructure and Services

SCHEDULE

<i>Column 1</i>	<i>Column 2</i>	<i>Column 3</i>
Paul Raymond HICKS (re-appointment).	Nowendoc Public Hall Trust.	Reserve No.: 72805. Public Purpose: Public hall. Notified: 6 August 1948. Reserve No.: 51148. Public Purpose: Public hall. Notified: 24 November 1915. File No.: 11/03514.

Term of Office

For a term commencing the date of this notice and expiring 31 December 2017.

REVOCATION OF TEMPORARY COMMON

PURSUANT to section 61A of the Commons Management Act 1989, the land set aside as temporary common specified in Column 1 of the Schedule hereunder, is revoked to the extent specified opposite thereto in Column 2 of the Schedule.

ANDREW STONER, M.P.,
Minister for Regional Infrastructure and Services

SCHEDULE

<i>Column 1</i>	<i>Column 2</i>
Land District: Glen Innes. Local Government Area: Glen Innes Severn. Reserve No.: 42983. Public Purpose: Temporary common. Notified: 19 August 1908. File No.: 10/05018.	The part being Lot 2, DP No. 1179837, Parish Strathbogie North, County Gough, of an area of approximately 8237 square metres.

**REVOCATION OF RESERVATION OF CROWN
LAND**

PURSUANT to section 90 of the Crown Lands Act 1989, the reservation of Crown land specified in Column 1 of the Schedule hereunder, is revoked to the extent specified opposite thereto in Column 2 of the Schedule.

ANDREW STONER, M.P.,
Minister for Regional Infrastructure and Services

SCHEDULE

<i>Column 1</i>	<i>Column 2</i>
Land District: Glen Innes. Local Government Area: Glen Innes Severn. Reserve No.: 753314. Public Purpose: Future public requirements. Notified: 29 June 2007. File No.: 10/05018.	The part being Lot 2, DP No. 1179837, Parish Strathbogie North, County Gough, of an area of approximately 8237 square metres.

DUBBO CROWN LANDS OFFICE
45 Wingewarra Street (PO Box 1840), Dubbo NSW 2830
Phone: (02) 6883 3300 Fax: (02) 6884 2067

ROADS ACT 1993**ORDER**

Transfer of a Crown Road to a Council

IN pursuance of the provisions of section 151, Roads Act 1993, the Crown roads specified in Schedule 1 are transferred to the Roads Authority specified in Schedule 2 hereunder, as from the date of publication of this notice and as from that date the roads specified in Schedule 1 cease to be a Crown road.

ANDREW STONER, M.P.,
Minister for Regional Infrastructure and Services

SCHEDULE 1

The Crown public road through Lot 9 in DP 753244 (east of Lot 311 in DP 599543), Parish of Oxley, County of Gordon.

SCHEDULE 2

Road Authority: Dubbo City Council.

File No.: W515025.

Council's Reference: Strathgled Road.

ROADS ACT 1993**ORDER**

Transfer of a Crown Road to a Council

IN pursuance of the provisions of section 151, Roads Act 1993, the Crown roads specified in Schedule 1 are transferred to the Roads Authority specified in Schedule 2 hereunder, as from the date of publication of this notice and as from that date the roads specified in Schedule 1 cease to be a Crown road.

ANDREW STONER, M.P.,
Minister for Regional Infrastructure and Services

SCHEDULE 1

The remaining Crown public road through Lot 100 in DP 1150001, Parish of Kelgoola, County of Phillip.

SCHEDULE 2

Road Authority: Mid-Western Regional Council.

File No.: W515149.

Council's Reference: Kelgoola/Phillip.

GOULBURN OFFICE**159 Auburn Street (PO Box 748), Goulburn NSW 2580****Phone: (02) 4824 3700 Fax: (02) 4822 4287****REVOCATION OF RESERVATION OF CROWN
LAND**

PURSUANT to section 90 of the Crown Lands Act 1989, the reservation of Crown land specified in Column 1 of the Schedule hereunder, is revoked to the extent specified opposite thereto in Column 2 of the Schedule.

ANDREW STONER, M.P.,
Minister for Regional Infrastructure and Services

SCHEDULE

<i>Column 1</i>	<i>Column 2</i>
Land District: Goulburn.	The part being Lot 157,
Local Government Area:	DP No. 821713, Parish
Goulburn Mulwaree	Narrangarril, County Argyle,
Council.	of an area of 58.3 hectares.
Locality: Kenmore.	
Reserve No.: 97366.	
Public Purpose: Future	
public requirements.	
Notified: 3 August 1984.	
Lot 157, DP No. 821713,	
Parish Narrangarril,	
County Argyle.	
Lot 152, DP No. 727503,	
Parish Narrangarril,	
County Argyle.	
File No.: 09/10571.	

Note: Sale to Goulburn and District Racing Club Limited.

GRAFTON OFFICE
49-51 Victoria Street (PO Box 272), Grafton NSW 2460
Phone: (02) 6640 3400 Fax: (02) 6642 5375

NOTIFICATION OF CLOSING OF A ROAD

IN pursuance of the provisions of the Roads Act 1993, the road hereunder described is closed and the lands comprised therein cease to be public road and the rights of passage and access that previously existed in relation to the road is extinguished. Upon closing, title to the land, comprising the former public road, vests in the body specified in the Schedule hereunder.

ANDREW STONER, M.P.,
Minister for Regional Infrastructure and Services

Description

*Parish – Mooball; County – Rous;
Land District – Murwillumbah; L.G.A. – Tweed*

Road Closed: Lot 1, DP 1178599.

File No.: 07/1526.

Schedule

On closing, the land within Lot 1, DP 1178599 remains vested in the State of New South Wales as Crown land.

Description

*Parish – Terranora; County – Rous;
Land District – Murwillumbah; L.G.A. – Tweed*

Road Closed: Lot 1, DP 1181986.

File No.: 08/6207.

Schedule

On closing, the land within Lot 1, DP 1181986 remains vested in the State of New South Wales as Crown land.

Description

*Parish – Braylesford; County – Gresham;
Land District – Grafton; L.G.A. – Clarence Valley*

Road Closed: Lot 1, DP 1176267.

File No.: 07/1578.

Schedule

On closing, the land within Lot 1, DP 1176267 remains vested in the State of New South Wales as Crown land.

Description

*Parish – Menadool; County – Courallie;
Land District – Moree; L.G.A. – Moree Plains*

Road Closed: Lots 1-2, DP 1182718.

File No.: ME05 H 195.

Schedule

On closing, the land within Lots 1-2, DP 1182718 remains vested in the State of New South Wales as Crown land.

Description

*Parishes – Menadool and Wirrigurldonga;
County – Courallie;
Land District – Moree; L.G.A. – Moree Plains*

Road Closed: Lots 3-4, DP 1182718.

File No.: ME05 H 195.

Schedule

On closing, the land within Lots 3-4, DP 1182718 remains vested in the State of New South Wales as Crown land.

NEWCASTLE OFFICE

437 Hunter Street, Newcastle NSW 2300 (PO Box 2185, Dangar NSW 2309)

Phone: (02) 4925 4104 Fax: (02) 4925 3517

NOTIFICATION OF CLOSING OF A ROAD

IN pursuance of the provisions of the Roads Act 1993, the road hereunder described is closed and the lands comprised therein cease to be public road and the rights of passage and access that previously existed in relation to the road is extinguished. Upon closing, title to the land, comprising the former public road, vests in the body specified in the Schedule hereunder.

ANDREW STONER, M.P.,
Minister for Regional Infrastructure and Services

Description

*Parish – Bocobidgle; County – Ashburnham;
Land District – Forbes; L.G.A. – Forbes*

Road Closed: Lot 5, DP 1183018 (subject to right of carriageway created by Deposited Plan DP 1183018).

File No.: 12/04395.

Schedule

On closing, the land within Lot 5, DP 1183018 remains vested in the State of New South Wales as Crown Land.

Description

*Parish – Broula; County – Forbes;
Land District – Cowra; L.G.A. – Cowra*

Road Closed: Lot 3, DP 1182043.

File No.: CL/00383.

Schedule

On closing, the land within Lot 3, DP 1182043 remains vested in the State of New South Wales as Crown land.

Description

*Parishes – Kenilworth and Cowra; County – Bathurst;
Land District – Cowra; L.G.A. – Cowra*

Road Closed: Lots 1 and 4, DP 1182382.

File No.: CL/00686.

Schedule

On closing, the land within Lots 1 and 4, DP 1182382 remains vested in the State of New South Wales as Crown land.

Description

*Parish – Kenilworth; County – Bathurst;
Land District – Cowra; L.G.A. – Cowra*

Road Closed: Lot 2, DP 1182382 (subject to easement for overhead powerlines created by Deposited Plan 1182382).

File No.: CL/00687.

Schedule

On closing, the land within Lot 2, DP 1182382 remains vested in the State of New South Wales as Crown land.

Description

*Parishes – Warrangong and Bendick Murrell;
Counties – Forbes and Monteagle;
Land Districts – Cowra and Young;
L.G.A. – Cowra and Young*

Road Closed: Lots 4-7, DP 1182369 (subject to easement for overhead powerlines created by Deposited Plan 1182369).

File No.: CL/00841.

Schedule

On closing, the land within Lots 4-7, DP 1182369 remains vested in the State of New South Wales as Crown land.

Description

*Parish – Kendale; County – Westmoreland;
Land District – Bathurst; L.G.A. – Oberon*

Road Closed: Lot 1, DP 1172426.

File No.: CL/00730.

Schedule

On closing, the land within Lot 1, DP 1172426 remains vested in the State of New South Wales as Crown land.

Description

*Parish – Borah; County – White;
Land District – Coonabarabran; L.G.A. – Warrumbungle*

Road Closed: Lot 1, DP 1178664.

File No.: DB05 H 686.

Schedule

On closing, the land within Lot 1, DP 1178664 remains vested in the State of New South Wales as Crown land.

Description

*Parish – Bocobidgle; County – Ashburnham;
Land District – Forbes; L.G.A. – Forbes*

Road Closed: Lots 3-4, DP 1183018 (subject to right of carriageway created by Deposited Plan DP 1183018).

File No.: CL/00352.

Schedule

On closing, the land within Lots 3-4, DP 1183018 remains vested in the State of New South Wales as Crown land.

Description

*Parish – Combermere; County – Urana;
Land District – Urana; L.G.A. – Urana*

Road Closed: Lot 1, DP 1183650 (subject to right of carriageway created by Deposited Plan DP 1183650).

File No.: WA05 H 388.

Schedule

On closing, the land within part Lot 1, DP 1183650 remains vested in the State of New South Wales as Crown land.

On closing, the land within part Lot 1, DP 1183650 becomes vested in the State of New South Wales as Crown land.

Council's Reference: W384906.

Description

*Parish – Bald Hill; County – Lincoln;
Land District – Dubbo; L.G.A. – Wellington*

Road Closed: Lot 2, DP 1178661.

File No.: 10/05551.

Schedule

On closing, the land within Lot 2, DP 1178661 remains vested in the State of New South Wales as Crown land.

NOWRA OFFICE
5 O’Keefe Avenue (PO Box 309), Nowra NSW 2541
Phone: (02) 4428 9100 Fax: (02) 4421 2172

NOTIFICATION OF CLOSING OF A ROAD

IN pursuance of the provisions of the Roads Act 1993, the road hereunder described is closed and the lands comprised therein cease to be public road and the rights of passage and access that previously existed in relation to the road is extinguished. Upon closing, title to the land, comprising the former public road, vests in the body specified in the Schedule hereunder.

ANDREW STONER, M.P.,
Minister for Regional Infrastructure and Services

Description

Parish – Murroo; County – Wallace;
Land District – Cooma; L.G.A. – Snowy River

Road Closed: Lot 1, DP 1179185 (subject to right of carriageway created by Deposited Plan 1179185).

File No.: GB07 H 393.

Schedule

On closing, the land within Lot 1, DP 1179185 remains vested in the State of New South Wales as Crown land.

Description

Parish – Nerrigundah; County – Dampier;
Land District – Moruya; L.G.A. – Eurobodalla

Road Closed: Lots 2-5, DP 1178488.

File No.: 10/15803.

Schedule

On closing, the land within Lots 2-5, DP 1178488 remains vested in the State of New South Wales as Crown land.

REVOCATION OF RESERVATION OF CROWN LAND

PURSUANT to section 90 of the Crown Lands Act 1989, the reservation of Crown land specified in Column 1 of the Schedules hereunder, is revoked to the extent specified opposite thereto in Column 2 of the Schedules.

ANDREW STONER, M.P.,
Minister for Regional Infrastructure and Services

SCHEDULE 1*Column 1*

Land District: Nowra.
Local Government Area:
Shoalhaven City Council.
Locality: North Bendalong.
Reserve No.: 755923.
Public Purpose: Future
public requirements.
Notified: 29 June 2007.
File No.: LANDS06/138.

Column 2

The part being Lot 468,
DP 755923, Parish Conjola,
County St Vincent, of 1.08
hectares.

SCHEDULE 2*Column 1*

Land District: Nowra.
Local Government Area:
Shoalhaven City Council.
Locality: North Bendalong.
Reserve No.: 1011528.
Public Purpose: Access and
public requirements, tourism
purposes and environmental
and heritage conservation.
Notified: 9 June 2006.
File No.: NA05 H 358.

Column 2

The part being Lot 468,
DP 755923, Parish Conjola,
County St Vincent, of 1.08
hectares.

ORANGE OFFICE
92 Kite Street (PO Box 2146), Orange NSW 2800
Phone: (02) 6391 4300 Fax: (02) 6362 3896

APPOINTMENT OF TRUST BOARD MEMBERS

PURSUANT to section 93 of the Crown Lands Act 1989, the persons whose names are specified in Column 1 of the Schedules hereunder, are appointed for the terms of office specified, as members of the trust board for the reserve trust specified opposite thereto in Column 2, which has been established and appointed as trustee of the reserve referred to opposite thereto in Column 3 of the Schedules.

ANDREW STONER, M.P.,
Minister for Regional Infrastructure and Services

SCHEDULE 1

<i>Column 1</i>	<i>Column 2</i>	<i>Column 3</i>
Neil Michael FRANCIS (re-appointment). Edward Allan PEARCE (new member). Anthony John FRANCIS (new member). William Edward KLOWER (re-appointment). Leon George BOOTH (re-appointment).	Burraga Recreation Reserve Trust.	Reserve No.: 4212. Public Purpose: Public recreation. Notified: 29 October 1887. File No.: OE80 R 347.

Term of Office

For a term commencing the date of this notice and expiring 2 May 2018.

SCHEDULE 2

<i>Column 1</i>	<i>Column 2</i>	<i>Column 3</i>
Cavan STRAIN (re-appointment). Teryl STRAIN (re-appointment). Lois Elva PETFORD (re-appointment).	Wattle Flat Heritage Lands Trust.	Reserve No.: 1023508. Public Purpose: Environmental protection. Notified: 13 November 2009. Reserve No.: 190105. Public Purpose: Environmental protection and public recreation. Notified: 24 December 1992. File No.: OE94 R 12.

Term of Office

For a term commencing the date of this notice and expiring 2 May 2018.

TAMWORTH OFFICE**25-27 Fitzroy Street (PO Box 535), Tamworth NSW 2340****Phone: (02) 6764 5100 Fax: (02) 6766 3805****NOTIFICATION OF CLOSING OF A ROAD**

IN pursuance of the provisions of the Roads Act 1993, the road hereunder described is closed and the lands comprised therein cease to be public road and the rights of passage and access that previously existed in relation to the road is extinguished. Upon closing, title to the land, comprising the former public road, vests in the body specified in the Schedule hereunder.

ANDREW STONER, M.P.,

Minister for Regional Infrastructure and Services

Description

Parish – Attunga; County – Inglis;

Land District – Tamworth; L.G.A. – Tamworth Regional

Road Closed: Lot 1, DP 1183361.

File No.: 10/15931.

Schedule

On closing, the land within Lot 1, DP 1183361 remains vested in the State of New South Wales as Crown land.

WESTERN REGION OFFICE
45 Wingewarra Street (PO Box 1840), Dubbo NSW 2830
Phone: (02) 6883 5400 Fax: (02) 6884 2067

**ALTERATION OF PURPOSE/CONDITIONS OF A
WESTERN LANDS LEASE**

IT is hereby notified that in pursuance of the provisions of section 18J, Western Lands Act 1901, the purpose and conditions of the undermentioned Western Lands Lease have been altered as shown.

ANDREW STONER, M.P.,
Minister for Regional Infrastructure and Services

*Administrative District – Wentworth; Shire – Wentworth;
Parish of Cliffs; County of Wentworth;
Parish of Gol Gol; County of Wentworth*

The purpose/conditions of Western Lands Lease 14564, being the land contained within Folio Identifier 4/1182353 has been altered from “Grazing and Cultivation” to “Grazing” effective from 18 April 2013.

As a consequence of the alteration of purpose and conditions rent will be assessed annually in line with the Western Lands Act 1901 and Regulations.

The conditions previously annexed to Western Lands Lease 14564 have been revoked and the following conditions have been annexed thereto.

**CONDITIONS AND RESERVATIONS ATTACHED TO
WESTERN LANDS LEASE 14564**

- (1) In the conditions annexed to the lease, the expression “the Minister” means the Minister administering the Western Lands Act 1901, and any power, authority, duty or function conferred or imposed upon the Minister by or under those conditions may be exercised or performed either by the Minister or by such officers of the Department of Primary Industries as the Minister may from time to time approve.
- (2) In these conditions and reservations the expression “the Commissioner” means the Commissioner charged with the administration of the Western Lands Act 1901 (“the Act”) in accordance with section 4(2) of the Act.
- (3) (a) For the purposes of this clause the term Lessor shall include Her Majesty the Queen Her Heirs and Successors the Minister and the agents servants employees and contractors of the Lessor Her Majesty Her Majesty’s Heirs and Successors and the Minister.
 (b) The lessee covenants with the Lessor to indemnify and keep indemnified the Lessor from and against all claims for injury loss or damage suffered by any person or body using or being in or upon the Premises or any adjoining land or premises of the Lessor arising out of the Holder’s use of the Premises and against all liabilities for costs charges and expenses incurred by the Lessor in respect of the claim of any such person or body except to the extent that any such claims and demands arise wholly from any negligence or wilful act or omission on the part of the Lessor.
- (c) The indemnity contained in this clause applies notwithstanding that this Lease authorised or required the lessee to undertake or perform the activity giving rise to any claim for injury loss or damage.
- (d) The lessee expressly agrees that the obligations of the Holder under this clause shall continue after the expiration or sooner determination of this Lease in respect of any act deed matter or thing occurring before such expiration or determination.
- (4) The rent of the lease shall be assessed in accordance with Part 6 of the Western Lands Act 1901.
- (5) The rent shall be due and payable annually in advance on 1 July in each year.
- (6) (a) “GST” means any tax on goods and/or services, including any value-added tax, broad-based consumption tax or other similar tax introduced in Australia.
 “GST law” includes any Act, order, ruling or regulation, which imposes or otherwise deals with the administration or imposition of a GST in Australia.
 (b) Notwithstanding any other provision of this Agreement:
 (i) If a GST applies to any supply made by either party under or in connection with this Agreement, the consideration provided or to be provided for that supply will be increased by an amount equal to the GST liability properly incurred by the party making the supply.
 (ii) If the imposition of a GST or any subsequent change in the GST law is accompanied by or undertaken in connection with the abolition of or reduction in any existing taxes, duties or statutory charges (in this clause “taxes”), the consideration payable by the recipient of the supply made under this Agreement will be reduced by the actual costs of the party making the supply that are reduced directly or indirectly as a consequence of the abolition of or reduction in taxes.
- (7) The lessee must pay all rates and taxes assessed on or in respect of the land leased during the currency of the lease.
- (8) The lessee must hold and use the land leased bona fide for the lessee’s own exclusive benefit and shall not transfer, convey or assign the land or any portion thereof without having first obtained the written consent of the Minister.
- (9) The lessee must not enter into a sublease of the land leased unless the sublease specifies the purpose for which the land may be used under the sublease, and it is a purpose which is consistent with the purpose for which the land may be used under this lease.
- (10) If the lessee enters into a sublease of the land leased, the lessee must notify the Commissioner of the granting of the sublease within 28 days after it is granted.

- (11) The land leased must be used only for the purpose of **Grazing**.
- (12) The lessee must maintain and keep in reasonable repair all improvements on the land leased during the currency of the lease and must permit the Minister or the Commissioner or any person authorised by the Minister or the Commissioner at all times to enter upon and examine the whole or any part of the land leased and the buildings or other improvements thereon.
- (13) The lessee must not erect or permit any person to erect any buildings or extend any existing buildings on the land leased except in accordance with plans and specifications approved by the Council of the local government area.
- (14) The lessee must ensure that the land leased is kept in a neat and tidy condition to the satisfaction of the Commissioner and not permit refuse to accumulate on the land.
- (15) Upon termination or forfeiture of the lease the Commissioner may direct that the former lessee remove any structure or material from the land at his own cost and without compensation. Where such a direction has been given the former lessee must leave the land in a clean and tidy condition free from rubbish and debris.
- (16) The lessee must, within 1 year from the date of commencement of the lease or such further period as the Commissioner may allow, enclose the land leased, either separately or conjointly with other lands held in the same interest, with a suitable fence to the satisfaction of the Commissioner.
- (17) The lessee must not obstruct or interfere with any reserves, roads, or tracks, or the use thereof by any person.
- (18) The lessee must erect gates on roads within the land leased when and where directed by the Commissioner for public use and must maintain those gates together with approaches thereto in good order to the satisfaction of the Commissioner.
- (19) The right is reserved to the public of access from a river or creek to the bank of that river or creek adjoining the land leased and the lessee shall not obstruct access along the bank, river or creek to any member of the public.
- (20) Any part of a reserve for travelling stock, camping or water supply within the land leased must, during the whole currency of the lease, be open to the use of bona fide travellers, travelling stock, teamsters and carriers without interference or annoyance by the lessee and the lessee must post in a conspicuous place on the reserve a notice board indicating for public information the purpose of such reserve and, in fencing the land leased, the lessee must provide gates and other facilities for the entrance and exit of travelling stock, teamsters and others. The notice board, gates and facilities must be erected and maintained to the satisfaction of the Commissioner. The lessee must not overstock, wholly or in part, the areas leased within the reserve, the decision as to overstocking resting with the Commissioner.
- (21) The Crown shall not be responsible to the lessee or the lessee's successors in title for provision of access to the land leased.
- (22) The lessee shall comply with requirements of section 18DA of the Western Lands Act 1901 which provides that except in circumstances referred to in subsection (3) of that section, cultivation of the land leased or occupied may not be carried out unless the written consent of the Department has first been obtained and any condition to which the consent is subject under subsection (6) is complied with.
- (23) The lessee must undertake any fuel management and/or provision of fire trail access in accordance with fire mitigation measures to the satisfaction of the NSW Rural Fire Service.
- (24) The lessee must, as the Commissioner may from time to time direct, foster and cultivate on the land leased such edible shrubs and plants as the Commissioner may consider can be advantageously and successfully cultivated.
- (25) Whenever so directed by the Commissioner, the lessee must, on such part or parts of the land leased as shall be specified in the direction, carry out agricultural practices, or refrain from agricultural practices, of such types and for such periods as the Commissioner may in the direction specify.
- (26) The lessee must not overstock, or permit or allow to be overstocked, the land leased and the decision of the Commissioner as to what constitutes overstocking shall be final and the lessee must comply with any directions of the Commissioner to prevent or discontinue overstocking.
- (27) The lessee must, if the Commissioner so directs, prevent the use by stock of any part of the land leased for such periods as the Commissioner considers necessary to permit of the natural reseedling and regeneration of vegetation and, for that purpose, the lessee must erect within the time appointed by the Commissioner such fencing as the Commissioner may consider necessary.
- (28) The lessee must furnish such returns and statements as the Commissioner may from time to time require on any matter connected with the land leased or any other land (whether within or outside the Western Division) in which the lessee has an interest.
- (29) The lessee must, within such time as may be specified by the Commissioner take such steps and measures as the Commissioner shall direct to destroy vermin and such animals and weeds as may, under any Act, from time to time be declared (by declaration covering the land leased) noxious in the Gazette and must keep the land free of such vermin and noxious animals and weeds during the currency of the lease to the satisfaction of the Commissioner.
- (30) The lessee must not remove or permit any person to remove gravel, stone, clay, shells or other material for the purpose of sale from the land leased unless the lessee or the person is the holder of a quarry license under regulations made under the Crown Lands Act 1989 or, in respect of land in a State forest, unless the lessee or the person is the holder of a forest materials licence under the Forestry Act 1916, and has obtained the special authority of the Minister to operate on

the land, but the lessee may, with the approval of the Commissioner, take from the land such gravel, stone, clay, shells or other material for building and other purposes upon the land as may be required by the lessee.

(30) If the lessee is an Australian registered company then the following conditions shall apply:

- I The Lessee will advise the Commissioner of the name, address and telephone number of the Lessee's company secretary, that person being a person nominated as a representative of the company in respect of any dealings to be had with the company. The Lessee agrees to advise the Commissioner of any changes in these details.
- II Any change in the shareholding of the Lessee's company which alters its effective control of the lease from that previously known to the Commissioner shall be deemed an assignment by the Lessee.
- III Where any notice or other communication is required to be served or given or which may be convenient to be served or given under or in connection with this lease it shall be sufficiently executed if it is signed by the company secretary.
- IV A copy of the company's annual financial balance sheet or other financial statement which gives a true and fair view of the company's state of affairs as at the end of each financial year is to be submitted to the Commissioner upon request.

ALTERATION OF PURPOSE/CONDITIONS OF A WESTERN LANDS LEASE

IT is hereby notified that in pursuance of the provisions of section 18J, Western Lands Act 1901, the purpose and conditions of the undermentioned Western Lands Lease have been altered as shown.

ANDREW STONER, M.P.,
Minister for Regional Infrastructure and Services

*Administrative District – Walgett North; Shire – Walgett;
Parish of Eales; County of Finch*

The purpose/conditions of Western Lands Leases 5362, being the land contained within Folio Identifier 3091/765316 have been altered from "Grazing" to "Grazing, Cultivation (Dryland and Irrigated) and Feedlot" effective from 29 April 2013.

As a consequence of the alteration of purpose and conditions rent will be assessed annually in line with the Western Lands Act 1901 and Regulations.

The conditions previously annexed to Western Lands Lease 5362 have been revoked and the following conditions have been annexed thereto.

CONDITIONS AND RESERVATIONS ATTACHED TO WESTERN LANDS LEASE 5362

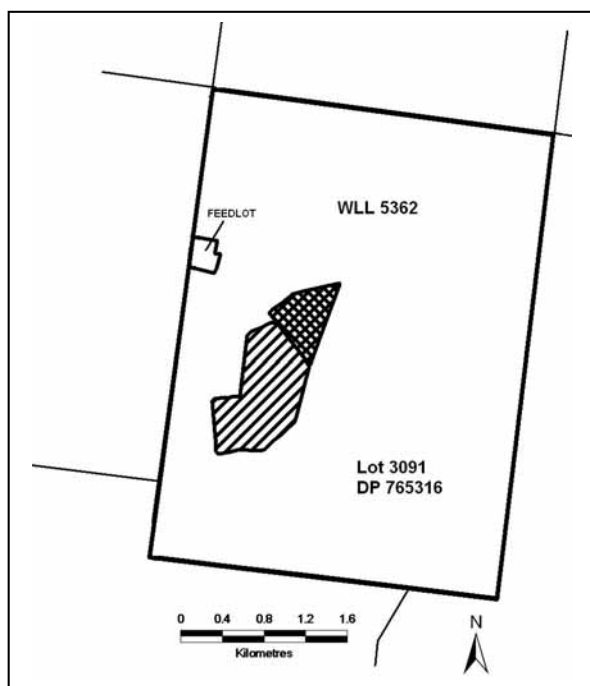
- (1) In the conditions annexed to the lease, the expression "the Minister" means the Minister administering the Western Lands Act 1901, and any power, authority, duty or function conferred or imposed upon the Minister by or under those conditions may be exercised or performed either by the Minister or by such officers of the Land and Property Management Authority as the Minister may from time to time approve.

(2) In these conditions and reservations the expression "the Commissioner" means the Commissioner charged with the administration of the Western Lands Act 1901 ("the Act") in accordance with section 4(2) of the Act.

- (3) (a) For the purposes of this clause the term Lessor shall include Her Majesty the Queen Her Heirs and Successors the Minister and the agents servants employees and contractors of the Lessor Her Majesty Her Majesty's Heirs and Successors and the Minister.
- (b) The lessee covenants with the Lessor to indemnify and keep indemnified the Lessor from and against all claims for injury loss or damage suffered by any person or body using or being in or upon the Premises or any adjoining land or premises of the Lessor arising out of the Holder's use of the Premises and against all liabilities for costs charges and expenses incurred by the Lessor in respect of the claim of any such person or body except to the extent that any such claims and demands arise wholly from any negligence or wilful act or omission on the part of the Lessor.
- (c) The indemnity contained in this clause applies notwithstanding that this Lease authorised or required the lessee to undertake or perform the activity giving rise to any claim for injury loss or damage.
- (d) The lessee expressly agrees that the obligations of the Holder under this clause shall continue after the expiration or sooner determination of this Lease in respect of any act deed matter or thing occurring before such expiration or determination.
- (4) The rent of the lease shall be assessed in accordance with Part 6 of the Western Lands Act 1901.
- (5) The rent shall be due and payable annually in advance on 1 July in each year.
- (6) (a) "GST" means any tax on goods and/or services, including any value-added tax, broad-based consumption tax or other similar tax introduced in Australia.
"GST law" includes any Act, order, ruling or regulation, which imposes or otherwise deals with the administration or imposition of a GST in Australia.
- (b) Notwithstanding any other provision of this Agreement:
 - (i) If a GST applies to any supply made by either party under or in connection with this Agreement, the consideration provided or to be provided for that supply will be increased by an amount equal to the GST liability properly incurred by the party making the supply.
 - (ii) If the imposition of a GST or any subsequent change in the GST law is accompanied by or undertaken in connection with the abolition of or reduction in any existing taxes, duties or statutory charges (in this clause "taxes"), the consideration payable by the recipient of the supply made under this Agreement will be reduced by the actual costs of the party making the supply that are reduced directly or indirectly as a consequence of the abolition of or reduction in taxes.

- (7) The lessee must pay all rates and taxes assessed on or in respect of the land leased during the currency of the lease.
- (8) The lessee must hold and use the land leased bona fide for the lessee's own exclusive benefit and must not transfer, convey or assign the land or any portion thereof without having first obtained the written consent of the Minister.
- (9) The lessee must not enter into a sublease of the land leased unless the sublease specifies the purpose for which the land may be used under the sublease, and it is a purpose which is consistent with the purpose for which the land may be used under this lease.
- (10) If the lessee enters into a sublease of the land leased, the lessee must notify the Commissioner of the granting of the sublease within 28 days after it is granted.
- (11) The land leased must be used only for the purpose of **Grazing, Cultivation (Dryland and Irrigated) and Feedlot**.
- (12) The lessee must maintain and keep in reasonable repair all improvements on the land leased during the currency of the lease and shall permit the Minister or the Commissioner or any person authorised by the Minister or the Commissioner at all times to enter upon and examine the whole or any part of the land leased and the buildings or other improvements thereon.
- (13) The lessee shall not erect or permit any person to erect any buildings or extend any existing buildings on the land leased except in accordance with plans and specifications approved by the Council of the local Government area.
- (14) The lessee must ensure that the land leased is kept in a neat and tidy condition to the satisfaction of the Commissioner and not permit refuse to accumulate on the land.
- (15) Upon termination or forfeiture of the lease the Commissioner may direct that the former lessee remove any structure or material from the land at his own cost and without compensation. Where such a direction has been given the former lessee must leave the land in a clean and tidy condition free from rubbish and debris.
- (16) The lessee must, within 1 year from the date of commencement of the lease or such further period as the Commissioner may allow, enclose the land leased, either separately or conjointly with other lands held in the same interest, with a suitable fence to the satisfaction of the Commissioner.
- (17) The lessee must not obstruct or interfere with any reserves, roads or tracks on the land leased, or the lawful use thereof by any person.
- (18) The lessee must erect gates on roads within the land leased when and where directed by the Commissioner for public use and must maintain those gates together with approaches thereto in good order to the satisfaction of the Commissioner.
- (19) The right is reserved to the public of access from a river or creek to the bank of that river or creek adjoining the land leased and the lessee shall not obstruct access along the bank, river or creek to any member of the public.
- (20) Any part of a reserve for travelling stock, camping or water supply within the land leased must, during the whole currency of the lease, be open to the use of bona fide travellers, travelling stock, teamsters and carriers without interference or annoyance by the lessee and the lessee must post in a conspicuous place on the reserve a notice board indicating for public information the purpose of such reserve and, in fencing the land leased, the lessee must provide gates and other facilities for the entrance and exit of travelling stock, teamsters and others. The notice board, gates and facilities must be erected and maintained to the satisfaction of the Commissioner. The lessee must not overstock, wholly or in part, the areas leased within the reserve, the decision as to overstocking resting with the Commissioner.
- (21) The Crown shall not be responsible to the lessee or the lessee's successors in title for provision of access to the land leased.
- (22) The lessee must comply with requirements of section 18DA of the Western Lands Act 1901 which provides that except in circumstances referred to in subsection (3) of that section, cultivation of the land leased or occupied may not be carried out unless the written consent of the Authority has first been obtained and any condition to which the consent is subject under sub section (6) is complied with.
- (23) The lessee must undertake any fuel management and/or provision of fire trail access in accordance with fire mitigation measures to the satisfaction of the NSW Rural Fire Service.
- (24) The lessee must, as the Commissioner may from time to time direct, foster and cultivate on the land leased such edible shrubs and plants as the Commissioner may consider can be advantageously and successfully cultivated.
- (25) Whenever so directed by the Commissioner, the lessee must, on such part or parts of the land leased as shall be specified in the direction, carry out agricultural practices, or refrain from agricultural practices, of such types and for such periods as the Commissioner may in the direction specify.
- (26) The lessee must not overstock, or permit or allow to be overstocked, the land leased and the decision of the Commissioner as to what constitutes overstocking shall be final and the lessee must comply with any directions of the Commissioner to prevent or discontinue overstocking.
- (27) The lessee must, if the Commissioner so directs, prevent the use by stock of any part of the land leased for such periods as the Commissioner considers necessary to permit of the natural reseeding and regeneration of vegetation and, for that purpose, the lessee must erect within the time appointed by the Commissioner such fencing as the Commissioner may consider necessary.
- (28) The lessee must furnish such returns and statements as the Commissioner may from time to time require on any matter connected with the land leased or any other land (whether within or outside the Western Division) in which the lessee has an interest.

- (29) The lessee must, within such time as may be specified by the Commissioner take such steps and measures as the Commissioner shall direct to destroy vermin and such animals and weeds as may, under any Act, from time to time be declared (by declaration covering the land leased) noxious in the Gazette and must keep the land free of such vermin and noxious animals and weeds during the currency of the lease to the satisfaction of the Commissioner.
- (30) The lessee must not remove or permit any person to remove gravel, stone, clay, shells or other material for the purpose of sale from the land leased unless the lessee or the person is the holder of a quarry license under regulations made under the Crown Lands Act 1989 or, in respect of land in a State forest, unless the lessee or the person is the holder of a forest materials licence under the Forestry Act 1916, and has obtained the special authority of the Minister to operate on the land, but the lessee may, with the approval of the Commissioner, take from the land such gravel, stone, clay, shells or other material for building and other purposes upon the land as may be required by the lessee.
- (31) If the lessee is an Australian registered company then the following conditions shall apply :
- I The Lessee will advise the Lessor of the name, address and telephone number of the Lessee's company secretary, that person being a person nominated as a representative of the company in respect of any dealings to be had with the company. The Lessee agrees to advise the Lessor of any changes in these details.
 - II Any change in the shareholding of the Lessee's company which alters its effective control of the lease from that previously known to the Commissioner shall be deemed an assignment by the Lessee.
 - III Where any notice or other communication is required to be served or given or which may be convenient to be served or given under or in connection with this lease it shall be sufficiently executed if it is signed by the company secretary.
 - IV A copy of the company's annual financial balance sheet or other financial statement which gives a true and fair view of the company's state of affairs as at the end of each financial year is to be submitted to the Minister upon request.
- (32) The lessee must only conduct **Irrigated Cultivation of 26 hectares** shown cross-hatched and **Dryland Cultivation of 72 hectares** shown hatched on the diagram.
- (33) Cultivation is permitted over the whole of the areas shown hatched and cross hatched on the diagram below unless the Commissioner has required that specific areas remain uncultivated.
- (34) The lessee must ensure that sand hills and other soils with a surface texture of loamy sand or coarser are left uncultivated unless specifically approved by the Commissioner.
- (35) The lessee shall ensure land within 60 metres of any texture contrast or duplex soil area remains uncultivated except in accordance with a plan approved by the Commissioner. Texture contrast (or duplex) soils are soil types which have a sandy to loamy topsoil abruptly overlying a clay subsoil and are prone to scalding (producing clay pans and hummocks).
- (36) The lessee shall ensure areas with a slope greater than 2% remain uncultivated until any soil conservation measures documented in a plan approved by the Commissioner have been implemented at the lessee's expense.
- (37) The lessee shall ensure incised drainage lines, other than manmade structures which carry water after storms are left uncultivated in the channels and for a distance of at least 20 metres on either side of the banks of the channels except when the Commissioner specifies otherwise.
- (38) The lessee must ensure that cultivation and associated activities do not interfere with any road formation within the allowable area.
- (39) The lessee must ensure that stubble and other crop residue is retained on the soil surface and shall not be burnt, except with the written approval of the Western Lands Commissioner or his delegate.
- (40) The lessee shall undertake any appropriate measures, at his/her own expense, ordered by the Commissioner to rehabilitate any degraded cultivated areas.
- (41) The lessee shall establish windbreaks at his/her own expense as may be ordered by the Commissioner to provide adequate protection of the soil.
- (42) The lessee must ensure that Cultivation and cropping do not alter the natural flood regime or obstruct the reasonable passage of floodwaters. Crops are not to be protected by levees.
- (43) The lessee must ensure that no tail water or drainage water run-off will escape or discharge into or onto adjoining lands by any means including surface or sub-surface drains or pipes.
- (44) The lessee shall only conduct a feedlot within the boundaries of the area of eight (8) hectares shown on the diagram hereunder. Any other feedlot operation outside this area will only be allowable with the consent of the Commissioner or the Minister.
- (45) The lessee must ensure that no effluent or other run-off will escape onto adjoining lands.
- (46) The lessee must not clear any native vegetation or remove any timber within the Feedlot area as mentioned in Condition (46) above unless written approval has been granted by the appropriate Authority.
- (47) The lessee must take all necessary works to prevent soil erosion arising from or contributed to by the construction and operation of the feedlot.
- (48) The lessee must implement dust suppression measures as deemed necessary to control dust generated as a direct result of the construction and operation of the feedlot.
- (49) The lessee shall ensure that accession to groundwater from percolation through feedlot pens, evaporation ponds or other feedlot infrastructure is prevented. Evaporation ponds in leaky soils must be sealed properly by techniques such as claying and plastic lining.



WATER**WATER ACT 1912**

AN application for a new licence under section 10 of the Water Act 1912, as amended, has been received as follows:

Stephen Donald BLYTH and Colleen Ann BLYTH for a pump on Pappinbarra River on a registered easement within Lot 2, DP 1076045, Parish of Pappinbarra, County of Macquarie, for water supply for stock and domestic purposes. (Reference: GRA6322943).

Any inquiries should be directed to (02) 6641 6500.

Written objections, from any local occupier or statutory authority, specifying grounds and how their interests are affected, must be lodged with the NSW office of Water, Locked Bag 10, Grafton NSW 2460, within 28 days of this publication.

JOHN FINDLAY,
Senior Water Regulation Officer

Other Notices

CHARITABLE TRUSTS ACT 1993

Order under Section 12

Administrative Scheme Relating to the JS Watkins Memorial Fund Trust

IN 1979, the late Emily Watkins bequeathed a share of her residuary estate to the Art Gallery of NSW (AGNSW) to be held upon trust, with the income arising to constitute a fund, known as the J.S. Watkins Memorial Fund, to 'be applied in the purchase of works of art considered by the Board of Trustees to be desirable acquisitions for the New South Wales Art Gallery'.

The AGNSW claimed that there were insufficient capital funds to generate a level of income sufficient to fund the purchase of such 'desirable acquisitions' for the Gallery. The AGNSW accordingly seeks to wind up the Trust and transfer the Trust monies to the AGNSW Foundation ('the Foundation'). The Foundation was established by Trust Deed dated 23 August 1982. The Foundation provides the major source of funds for the acquisition of art work for the permanent collection of the AGNSW. The AGNSW has advised that the Foundation focuses on the acquisition of 'very significant works for the Gallery', which would fall within the purview of 'desirable acquisitions' contemplated in the will.

Accordingly, the AGNSW considered that it was appropriate to establish a cy-près scheme to transfer the Trust funds to the Foundation. The AGNSW applied to the Attorney General for a cy-près scheme under section 12 of the Charitable Trusts Act 1993.

As delegate of the Attorney General in Charitable Trusts Act 1993 matters, I did not consider that a cy-près scheme was required in these circumstances, as the original object of the Trust has not failed. However, an administrative scheme permitting the trustees to apply the balance of both the capital and income from the Trust, together with additional funds from another suitable trust if required, to enable the acquisition of a desirable art work with the balance of the Trust fund, would be appropriate.

Accordingly, I have approved a recommendation that the Attorney General establish an administrative scheme pursuant to section 12 (1)(b) of the Charitable Trusts Act 1993 to allow for the use of the capital and income of the JS Watkins Memorial Fund Trust to purchase works of art considered by the Board of Trustees of the AGNSW to be desirable acquisitions.

Therefore, pursuant to section 12 of the Charitable Trusts Act, I hereby **order** that the capital and income of the JS Watkins Memorial Fund Trust to purchase works of art considered by the Board of Trustees of the AGNSW to be desirable acquisitions.

This Order will take effect 21 days after its publication in the *New South Wales Government Gazette*, in accordance with section 16(2) of the Charitable Trusts Act 1993.

Date of the Order: 26 April 2013.

M. G. SEXTON, SC,
Solicitor General
(under delegation from the Attorney General)

CHARITABLE TRUSTS ACT 1993

Order under Section 12

Proposed Scheme Relating to the Elioth Gruner Prize Trust

SECTION 9(1) of the Charitable Trusts Act 1993 permits the application of property cy-près where the spirit of the original trust can no longer be implemented.

The Elioth Gruner Prize Trust ('the Trust') is a testamentary trust that funds an annual competition for the best oil study of a landscape painted by a student residing in New South Wales for the preceding 5 years. The fund is comprised of \$5,356.07 in capital and \$16,781.15 in what is described as 'expendable' (presumably income).

The Art Gallery of New South Wales (AGNSW) has awarded the Gruner prize in most years, but it is concerned about the low number of entrants and the quality of the work submitted for consideration. It contends that the trust fund should be wound up and the funds applied cy-près because the trust is unable to generate sufficient funds to make the prize viable. It proposes that the Trust funds be contributed to a specific fund to be administered by its Public Program Department and used at that department's discretion to fund a range of programs and activities aimed at offering financial assistance, education and professional development opportunities to tertiary level art students.

The AGNSW applied to the Attorney General for a scheme to be ordered pursuant to section 12 of the Charitable Trusts Act 1993 in respect of the Elioth Gruner Prize Trust, which would allow the Trust funds to be contributed to a specific fund to be administered by the Gallery's Public Program Department and used at that Department's discretion to fund a range of programs and activities aimed at offering financial assistance, education and professional development opportunities to tertiary level art students.

As delegate of the Attorney General in Charitable Trusts Act 1993 matters, I did not consider that a cy-près scheme was necessary in the circumstances, because the original object of the Trust has not failed. It is still possible to award a prize, albeit that there is a relatively low level of interest in it. The low number of entries and quality might be overcome if the trustees are able to increase the prize value by applying both the income and capital towards the prize until the funds are dissipated. While this might shorten the life of the prize by a few years, it is preferable to winding it up now and using it for more general purposes associated with operating an art gallery.

Accordingly, I have approved of the establishment of an administrative scheme pursuant to section 12 (1)(b) of the Charitable Trusts Act 1993 to allow for the use of the capital and income of the Elioth Gruner Prize Trust until the funds are dissipated.

Therefore, pursuant to section 12 of the Charitable Trusts Act, I hereby order the establishment of an administrative scheme, pursuant to section 12 (1)(b) of the Charitable Trusts Act 1993 to allow for the use of the capital and income of the Elioth Gruner Prize Trust until the funds are dissipated.

This Order will take effect 21 days after its publication in the *New South Wales Government Gazette*, in accordance with section 16(2) of the Charitable Trusts Act 1993.

Date of Order: 26 April 2013.

M. G. SEXTON, SC,
Solicitor General
(under delegation from the Attorney General)

CHARITABLE TRUSTS ACT 1993

Order under Section 12
Proposed Scheme Relating to the Estate of the
Late Leslie Vernon Bryce

SECTION 9(1) of the Charitable Trusts Act 1993 permits the application of property *cy-près* where the spirit of the original trust can no longer be implemented.

By his will dated 9 May 2006, Leslie Vernon Bryce ('the testator') left the residue of his estate to 'all public hospitals in New South Wales for medical purposes or the purchase of medical equipment only, provided that each hospital shall receive an equal proportion of the residue'. On 30 October 2012, Hallen AsJ ordered that, on the true construction of the will, the gift to 'all public hospitals in New South Wales' be distributed in equal proportion to each of the 212 public hospitals identified in a table attached to his Honour's judgment in the matter: *NSW Trustee and Guardian v The Attorney General in and for the State of New South Wales* [2012] NSWSC 1282. One of the hospitals entitled to a distribution is Rozelle Hospital, which closed in June 2008 (after the deceased's death in 2007).

The NSW Trustee and Guardian is the executor of the will and the trustee of the estate and has applied for a *cy-près* scheme in relation to the gift to Rozelle Hospital.

As the gift creates a charitable trust for the relief of the impotent, which has failed, a *cy-près* scheme is required. As at November 2011, the balance of the estate was \$458,690. The current value of estate is not presently known, but given that the balance is to be divided into 212 equal parts, after costs have been paid, the gift to Rozelle Hospital would likely be somewhere around \$1500 to \$2500, such that the Attorney General has the power to order a scheme in relation to that gift. The Crown Solicitor advises that the Attorney General can order a scheme without knowing the precise amount of the trust.

As delegate of the Attorney General in Charitable Trusts Act 1993 matters, I have determined that this is an appropriate matter in which the Attorney General should approve a *cy-près* scheme under section 12(1)(a) of the Charitable Trusts Act 1993. The *cy-près* scheme will allow the gift to Rozelle Hospital be divided and distributed in equal proportions to the hospitals set out beside 1 to 203, 205, 207, 208, 211, 213, 214, 217 and 220 in the table of agreed hospitals attached to the judgment of Hallen AsJ.

Accordingly, I have approved of the establishment of a *cy-près* scheme under section 12(1)(a) of the Charitable Trusts Act 1993 in the above terms. I therefore hereby **order** the establishment of *cy-près* scheme, pursuant to section 12(1)(b) of the Charitable Trusts Act 1993 for this purpose.

This Order will take effect 21 days after its publication in the *New South Wales Government Gazette*, in accordance with section 16(2) of the Charitable Trusts Act 1993.

Date of Order: 26 April 2013.

M. G. SEXTON, SC,
Solicitor General
(under delegation from the Attorney General)

CO-OPERATIVES ACT 1992

Notice under Section 601AB of the Corporations Act 2001 as Applied by Section 325 of the Co-Operatives Act 1992

NOTICE is hereby given that the Co-operative mentioned below will be deregistered when two months have passed since the publication of this notice.

The Lower Clarence Media Co-operative Society Limited, NSWC00910.

Dated this 30th day of April 2013, at Bathurst.

R. LUNNEY,
Delegate of the Registrar of Co-Operatives

CO-OPERATIVES ACT 1992

Notice under Section 601AC of the Corporations Act 2001 as Applied by Section 325 of the Co-Operatives Act 1992

NOTICE is hereby given that the Co-operative mentioned below will be deregistered when three months have passed since the publication of this notice.

Curlewis Farmers Co-operative Ltd, NSWC00055.

Dated this 30th day of April 2013, at Bathurst.

R. LUNNEY,
Delegate of the Registrar,
Co-Operatives & Associations

DAMS SAFETY ACT 1978 AND MINING ACT 1992

Order under Section 369 of the Mining Act 1992

Narama Notification Area

THE Dams Safety Committee pursuant to Section 369 of the Mining Act 1992, hereby declares that with regard to Ravensworth Inpit Storage Dam, being a prescribed dam under Dams Safety Act 1978, the land described in the schedule hereto is the notification area of the said dam.

SCHEDULE

The area bounded by straight lines joining the following 6 ordered points on maps Camberwell 9133-III-S First Edition 1:25 000; the points are specified by Map Grid of Australia 1994 co-ordinates in Zone 56:

<i>Point</i>	<i>MGAEast</i>	<i>MGANorth</i>
1	315600	6405500
2	316700	6406700
3	317500	6405900
4	317300	6404400
5	316500	6404000
6	315500	6404700

Map Grid Australia (MGA) co-ordinates for the above points, as well as plan NA- 239 showing the area, are available from the Dams Safety Committee.

BRIAN COOPER,
Chairman

Dams Safety Committee,
PO Box 3720, Parramatta NSW 2124.

DAMS SAFETY ACT 1978 AND MINING ACT 1992

Order under Section 369 of the Mining Act 1992

Narama Notification Area

THE Order published in *New South Wales Government Gazette* No. 139 of 11 November 2005, is revoked.

B. COOPER,
Chairman

Dams Safety Committee,
PO Box 3720, Parramatta NSW 2124.

A copy of map GNB3810-1-A will also be on display at the office of the Geographical Names Board, Land and Property Information, 346 Panorama Avenue, Bathurst NSW 2795, during the above dates. Details of this proposal may also be viewed and submissions lodged on the Geographical Names Board's internet site at www.gnb.nsw.gov.au.

Any person wishing to make comment upon this proposal may within one month of the date of this notice contact the Secretary of the Board with that comment. In accordance with section 9 of the Geographical Names Act 1966, all submissions lodged may be subject to a freedom of information application and may be viewed by a third party to assist the Board in considering this proposal.

K. RICHARDS,
Acting Secretary

Geographical Names Board,
PO Box 143, Bathurst NSW 2795.

DISTRICT COURT ACT 1973

District Court of New South Wales

Direction

PURSUANT to section 32 of the District Court Act 1973, I direct that the District Court shall sit in its civil jurisdiction at the place and time shown as follows:

Newcastle, 10:00 a.m., 8 October 2013 (2 weeks), in lieu of 30 September 2013 (3 weeks).

Wollongong, 10:00 a.m., 19 August 2013 (2 weeks), in lieu of 19 August 2013 (3 weeks).

Dated this 30th day of April 2013.

R. O. BLANCH,
Chief Judge

NATIONAL PARKS AND WILDLIFE ACT 1974

Notice of Reservation of a National Park

I, Professor MARIE BASHIR, AC, CVO, Governor of the State of New South Wales, with the advice of the Executive Council, reserve the lands described in the Schedule below, as part of Seven Mile Beach National Park, under the provisions of section 30A(1) of the National Parks and Wildlife Act 1974.

Signed and sealed at Sydney, this 17th day of April 2013.

MARIE BASHIR,
Governor

By Her Excellency's Command,

ROBYN PARKER, M.P.,
Minister for the Environment

GOD SAVE THE QUEEN!

SCHEDULE

Land District – Kiama; L.G.A. – Kiama

County Camden, Parish Broughton, about 3.64 hectares, being Lot 21, DP 511283 and Lot 3, DP 420533.

Papers: OEH/10/114495.

DISTRICT COURT ACT 1973

District Court of New South Wales

Direction

PURSUANT to section 173 of the District Court Act 1973, I direct that the District Court shall sit in its criminal jurisdiction at the place and time shown as follows:

Bathurst, 10:00 a.m., 30 September 2013 (4 days).

Dubbo, 10:00 a.m., 16 September 2013 (2 weeks),
Sittings Cancelled.

Lismore, 10:00 a.m., 18 November 2013 (5 weeks), in lieu of 18 November 2013 (2 weeks).

Dated this 30th day of April 2013.

R. O. BLANCH,
Chief Judge

PARENTS AND CITIZENS ASSOCIATIONS INCORPORATION ACT 1976

Incorporation of Parents and Citizens Associations

THE following associations are hereby incorporated under the Parents and Citizens Associations Incorporation Act 1976:

1. John Warby Public School.
2. St Clair Public School.

ADRIAN PICCOLI, M.P.,
Minister for Education

GEOGRAPHICAL NAMES ACT 1966

Notice of Proposal to Amend Address Locality Boundaries within the Tweed Local Government Area

PURSUANT to the provisions of section 8 of the Geographical Names Act 1966, the Geographical Names Board hereby notifies that it proposes to amend the address locality boundary between Banora Point and Tweed Heads South in the Tweed Local Government Area as shown on map GNB3810-1-A.

Map GNB3810-1-A may be viewed at the Murwillumbah Civic Centre, Tumbulgun Road, Murwillumbah and the Tweed Civic Centre, Brett Street, Tweed Heads from Wednesday, 1 May 2013 until Monday, 3 June 2013.

PESTICIDES ACT 1999

Notice of Approval

Protection of the Environment Operations (Clean Air)
Regulation 2010

I, MARK GIFFORD, Chief Environmental Regulator, Environment Protection Authority (EPA), with the delegated authority of the EPA, having considered the matters set out

in Part 1 of the Schedule, which includes those required by clause 13(3) of the Protection of the Environment Operations (Clean Air) Regulation 2010, grant approval pursuant to clause 13(1)(a) to persons authorised under Pesticide Control (1080 Liquid Concentrate and Bait Products) Order 2010 (1080 PCO) issued under Part 4 of the Pesticides Act 1999 (or any replacement Order) to use sodium monofluoroacetate (1080 Bait) for the burning of plastic bags previously containing it (1080 packaging) on the conditions set out in Part 2 of the Schedule.

SCHEDULE

PART 1 – PRELIMINARY

1. 1080 Bait is widely used to control pest animals.
2. 1080 Bait is a restricted pesticide and can only be used in accordance with the 1080 PCO.
3. Schedule 1 clause 4.6.2 of the 1080 PCO imposes conditions on a person disposing of 1080 packaging by burning. These conditions are replicated in Part 2.
4. Recycling as a means of disposal is not feasible owing to the toxicity of 1080 Bait.
5. Under clause 12 of the Protection of the Environment (Clean Air) Regulation 2010, burning in the open in a local government area specified in Schedule 8 of that Regulation is an offence except in accordance with an approval.
6. The disposal of 1080 packaging by open fire was approved by the Minister for the Environment on 17 June 1999 under the Clean Air (Control of Burning) Regulation 1995 and this approval has expired.
7. The Department of Primary Industries has requested that approval be renewed.
8. It is estimated that on average a total of approximately 10,000 bags of 1080 packaging need to be disposed of across NSW each year.
9. Disposal of 1080 packaging conducted in accordance with the conditions of approval set out in Part 2 will only have a very small potential impact on local or regional air quality.
10. Adjoining landholders have the potential to be affected by the burning of 1080 packaging, however, the conditions of approval are designed to minimise any impact.

PART 2 – CONDITIONS OF APPROVAL

1. The amount of 1080 packaging to be burnt at any premises on any single day must not exceed 100 bags without the prior written approval of the EPA.
2. The burning of 1080 packaging must be carried out at least 500 metres from any habitation.
3. The burning of 1080 packaging must be carried out in accordance with any requirement under the Rural Fires Act 1997 and the Fire Brigades Act 1989, as administered by the relevant local authority and Fire and Rescue NSW.
4. The open fire burning must not be carried out on a day subject to an order prohibiting the burning of fires in the open published by the EPA pursuant to section 133(2) of the Protection of the Environment Operations Act 1997.
5. The open fire burning must only be carried out in dry weather using such practicable means as may be necessary to minimise visible smoke emissions causing air pollution.
6. This approval shall cease 5 years from the date of this notice.

For further information telephone the EPA on 131 555.

Dated: 24 April 2013.

CRAIG LAMBERTON,
Acting Chief Environmental Regulator

SUBORDINATE LEGISLATION ACT 1989

Regulation changes for the Royal Botanic Gardens and Domain Trust

THE Royal Botanic Gardens and Domain Trust Regulations are due for renewal this year. You can view draft Regulation 2013 and the draft Regulatory Impact Statement and have your say. Visit http://www.rbgsyd.nsw.gov.au/welcome/feature_stories/Regulation_2013.

CRIMES (ADMINISTRATION OF SENTENCES) ACT 1999

Revocation of Proclamation – Silverwater Periodic Detention Centre

THOMAS FREDERICK BATHURST, Lieutenant-Governor

I, the Honourable THOMAS FREDERICK BATHURST, Lieutenant-Governor of the State of New South Wales, with the advice of the Executive Council and pursuant to sections 225(4) and 226(4) of the Crimes (Administration of Sentences) Act 1999, do, by this proclamation, revoke the proclamation published in the *New South Wales Government Gazette* on 27 March 2009, which declared Silverwater Periodic Detention Centre to be a correctional centre and a periodic detention centre.

This proclamation is to take effect on and from the date of publication in the *New South Wales Government Gazette*.

Signed and sealed at Sydney, this 24th day of April 2013.

By His Excellency's Command,

GREG SMITH, M.P.,
Minister for Justice

GOD SAVE THE QUEEN!

CRIMES (ADMINISTRATION OF SENTENCES) ACT 1999

Revocation of Proclamation – Silverwater Correctional Centre

THOMAS FREDERICK BATHURST, Lieutenant-Governor

I, the Honourable THOMAS FREDERICK BATHURST, Lieutenant-Governor of the State of New South Wales, with the advice of the Executive Council and pursuant to section 225(4) of the Crimes (Administration of Sentences) Act 1999, do, by this proclamation, revoke the proclamation published in the *New South Wales Government Gazette* on 19 October 2001 and varied on 8 November 2002, 5 December 2008 and 27 March 2009, which declared Silverwater Correctional Centre to be a correctional centre.

This proclamation is to take effect on and from the date of publication in the *New South Wales Government Gazette*.

Signed and sealed at Sydney, this 24th day of April 2013.

By His Excellency's Command,

GREG SMITH, M.P.,
Minister for Justice

GOD SAVE THE QUEEN!

CRIMES (ADMINISTRATION OF SENTENCES) ACT 1999

Variation of Proclamation – Dawn de Loas Correctional Centre

THOMAS FREDERICK BATHURST, Lieutenant-Governor

I, the Honourable THOMAS FREDERICK BATHURST, Lieutenant-Governor of the State of New South Wales, with the advice of the Executive Council and pursuant to section 225(4) of the Crimes (Administration of Sentences) Act 1999, do, by this proclamation, vary the proclamation of Dawn de Loas Correctional Centre published in the New South Wales Government Gazette on 5 December 2008 and in variation thereof I declare Dawn de Loas Correctional Centre to be the area comprised within the boundaries hereunder (together with all buildings or premises which are now or may hereafter be erected thereon), viz.:

All that piece or parcel of land situate in the local government area of Auburn, Parish of St John and County of Cumberland, being part of Lot 22, Deposited Plan 876995, shown by the shading on Plan Catalogue No. 56813 in the NSW Department of Finance and Services Plan Services reproduced hereunder and having an area of 4.471 hectares or thereabouts.

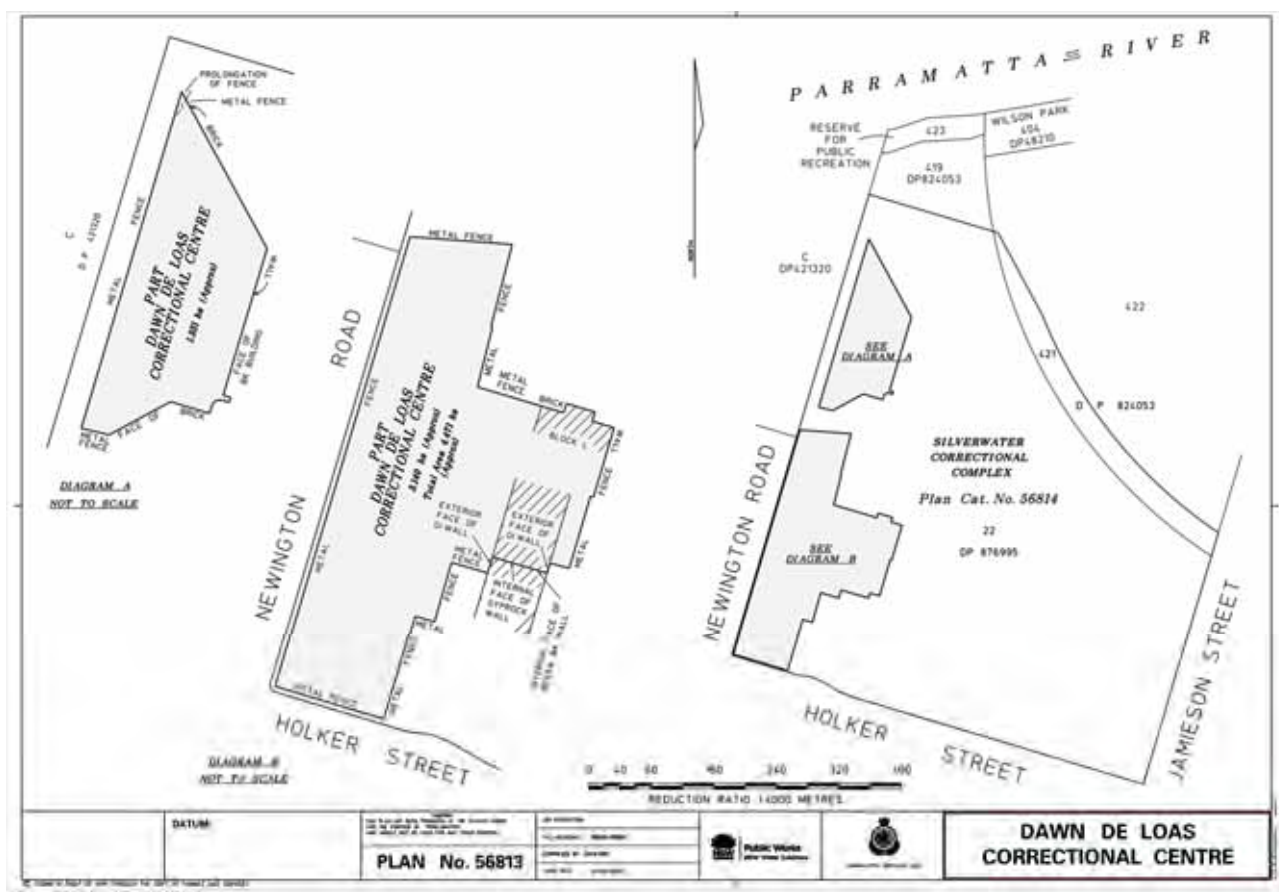
This proclamation is to take effect on and from the date of publication in the New South Wales Government Gazette.

Signed and sealed at Sydney, this 24th day of April 2013.

By His Excellency's Command,

GREG SMITH, M.P.,
Minister for Justice

GOD SAVE THE QUEEN!



CRIMES (ADMINISTRATION OF SENTENCES) ACT 1999

Variation of Proclamation – Silverwater Correctional Complex

THOMAS FREDERICK BATHURST, Lieutenant-Governor

I, the Honourable THOMAS FREDERICK BATHURST, Lieutenant-Governor of the State of New South Wales, with the advice of the Executive Council and pursuant to section 224(3) of the Crimes (Administration of Sentences) Act 1999, do, by this proclamation, vary the proclamation of Silverwater Correctional Complex published in the *New South Wales Government Gazette* on 24 December 1998 and 19 October 2001 and varied by proclamation published in the *New South Wales Government Gazette* on 13 December 2002 and 5 December 2008 and in variation thereof I declare Silverwater Correctional Complex to be the area comprised within the boundaries hereunder (together with all buildings or premises which are now or may hereafter be erected thereon), viz.:

All that piece or parcel of land situate in the local government area of Auburn, Parish of St John and County of Cumberland, being Lot 22, Deposited Plan 876995 and Lot 421, Deposited Plan 824053, shown by the shading on Plan Catalogue No. 56814 in the NSW Department of Finance and Services Plan Services reproduced hereunder and having an area of 27.84 hectares or thereabouts.

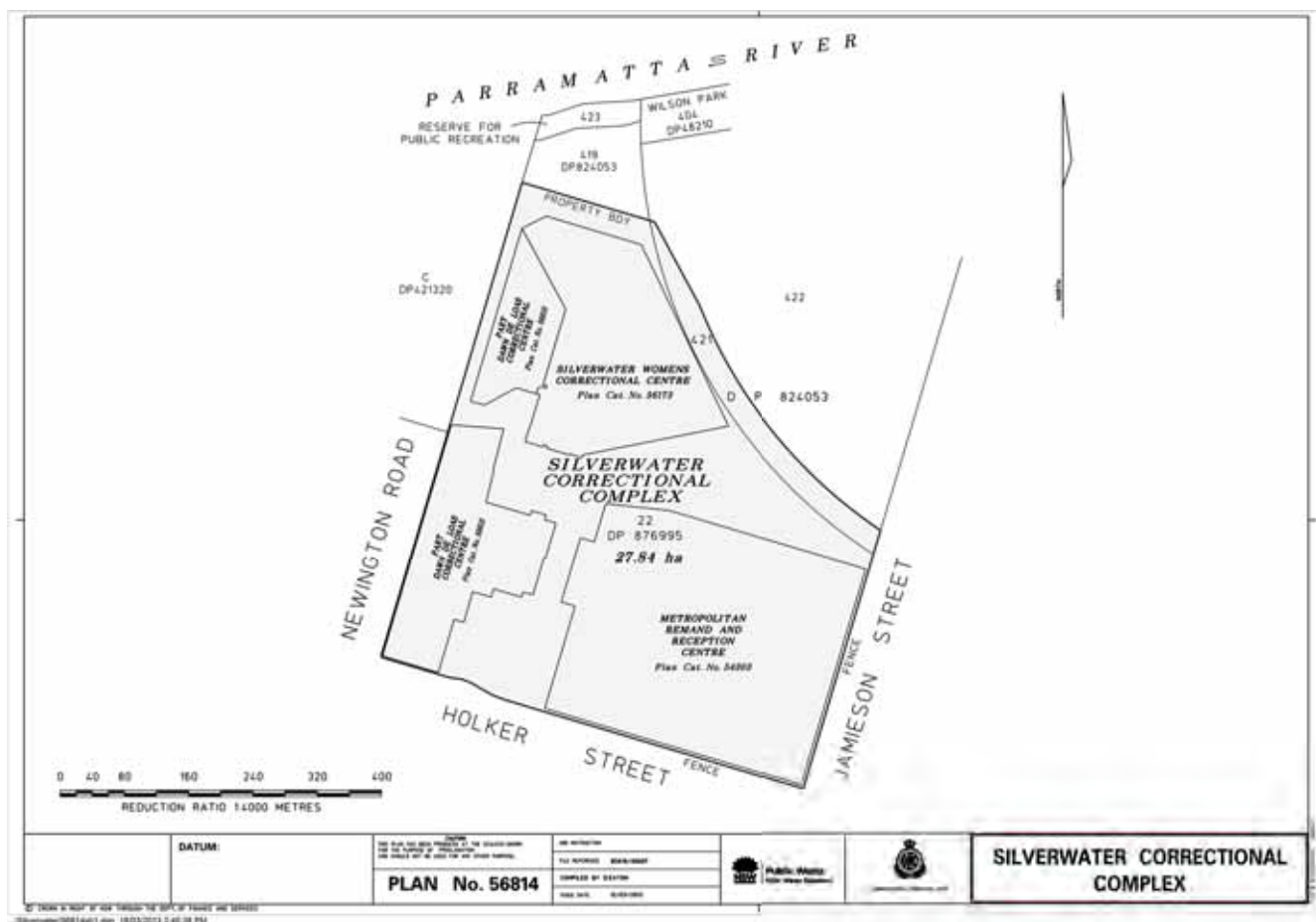
This proclamation is to take effect on and from the date of publication in the *New South Wales Government Gazette*.

Signed and sealed at Sydney, this 24th day of April 2013.

By His Excellency's Command,

GREG SMITH, M.P.,
Minister for Justice

GOD SAVE THE QUEEN!



HERITAGE ACT 1977 (NSW)

Order under Section 169(3) and Section 21 of the Heritage Act 1977 (NSW)

I, the Minister for Heritage, pursuant to section 169(3) and section 21 of the Heritage Act 1977 (NSW), on the recommendation of the Heritage Council of New South Wales, do by this Order grant delegation to the Sydney Water Corporation for the functions of the Heritage Council of NSW as listed in Column 1 of Schedule "A", subject to the conditions listed in Column 2 of Schedule "A", and the General Conditions in Schedule "B" for all properties owned by Sydney Water Corporation and listed on the State Heritage Register.

Dated: Sydney, 20th day of April 2013.

The Hon. ROBYN PARKER, M.P.,
Minister for Heritage

SCHEDULE A

Delegation of Heritage Council Functions to Manager, Liveable City Programs of Sydney Water Corporation (SWC)

Subject to compliance with the General Conditions in Schedule B and the specific conditions in Column 2 of the table below, the Manager, Liveable City Programs of SWC may exercise the functions of the Heritage Council listed in Column 1 in relation to land owned, controlled and operated by Sydney Water Corporation (SWC).

<i>Column 1</i>	<i>Column 2</i>
Functions Delegated	Conditions and Limitations
1. For items listed on the State Heritage Register, to determine whether public notice of an application under s.60 of the Heritage Act 1977 should be given under Section 61 of that Act.	<p>(a) The Manager, Liveable City Programs (SWC) (the delegate) may publish notice of an application provided:</p> <ul style="list-style-type: none"> the proposed development will not materially affect the significance of the heritage item; the application is accompanied by a Statement of Heritage Impact in accordance with Guidelines published by the Heritage Council; the proposed development is consistent with a conservation management plan (CMP) or conservation management strategy (CMS) endorsed by the Heritage Council or the delegate. the application does not affect an historic shipwreck. <p>(b) Where the delegate determines that public notice should be given under Section 61, the delegate must not give public notice to the application and must forward it to the Heritage Council within 5 days of receiving it.</p>
2. For items listed on the State Heritage Register, to approve, under Section 63 of the Heritage Act 1977, an application made under Section 60 and all incidental powers, functions and duties thereto.	<p>(a) The delegate may approve an application provided:</p> <ul style="list-style-type: none"> the proposed development will not materially affect the significance of the heritage item; the application is accompanied by a Statement of Heritage Impact in accordance with Guidelines published by the Heritage Council; the proposed development is consistent with a CMP or CMS endorsed by the Heritage Council or the delegate. the application does not affect an historic shipwreck.
3. To issue under Section 141 of the Heritage Act excavation permits for the following specific classes of works affecting relics: <ul style="list-style-type: none"> monitoring; test excavation; and minor archaeological works. 	<p>(a) The delegate must not exercise these functions where it is of the opinion that the application will materially affect the significance of the item as an item of the environmental heritage, and therefore, SWC has determined that public notice shall not be given under Section 61;</p> <p>(b) The delegate must not exercise these functions where the item is of significance to Aboriginal people, as identified on the State Heritage Inventory;</p> <p>(c) The delegate may approve the specific classes of works listed in column 1 (3) provided it does not affect an historic shipwreck.</p>

<i>Column 1</i>	<i>Column 2</i>
Functions Delegated	Conditions and Limitations
4. To endorse conservation management plans (CMPs) or conservation management strategies (CMSs) and their revision.	<p>(a) The delegate may endorse a CMP or CMS provided it has been assessed in accordance with CMP assessment guidelines published by the Heritage Council;</p> <p>(b) The period of endorsement is limited to 5 years;</p> <p>(c) No works are proposed by the CMP or CMS which could materially affect the significance of the heritage item.</p>

SCHEDULE B

General Conditions of Delegation of Heritage Council Functions to the Manager, Liveable City Programs of Sydney Water Corporation (SWC)

1. SWC must:
 - (a) employ a person with appropriate heritage knowledge, skills and experience and the delegate must obtain the advice of that person about the heritage significance of the item and the impact of the development proposal on the heritage significance of that item, and take that advice into account;
 - (b) engage as required, an historical archaeologist with appropriate archaeological qualifications, knowledge, skills and experience and the delegate must obtain the advice of that person about the heritage significance of the archaeological resource and/or the impact of the development proposal on the heritage significance of the archaeological resource, and take that advice into account.
2. The delegation only extends to the following classes of works affecting archaeological relics (under Section 63 and Section 141 of the NSW Heritage Act 1977, not including Historic Shipwrecks):
 - (a) monitoring (where there is an expectation of only minor archaeological remains and supervision is required primarily to record archaeological information);
 - (b) test excavation (where small-scale excavation is undertaken on a site to determine the extent and preservation of a larger archaeological resource); and
 - (c) minor archaeological works.
3. The delegate must be satisfied that the application is not rendered unnecessary by an exemption under Section 57(2) of the Heritage Act or a Heritage Agreement made under the Heritage Act.
4. The delegate must take into account as far as practicable the cumulative effect of approvals on the heritage significance of the item and on the heritage resource of its area.
5. The delegate must ensure that approvals and permits are in accordance with any requirements, guidelines, regulations and general conditions issued by the Heritage Council. The delegate may impose additional conditions which do not conflict with any Heritage Council conditions.
6. Application fees for applications and permits approved by the delegate are waived by the Heritage Branch, Office of Environment & Heritage.
7. If the delegate is uncertain whether the delegation can be exercised, the application must be referred to the Executive Director of the Heritage Branch, Office of Environment & Heritage.
8. The delegate must provide the Heritage Council with a copy of all approvals, permits and endorsements of CMPs or CMSs issued under this delegation, including:
 - general terms of approval issued under the Environmental Planning and Assessment Act related to integrated development approvals issued under section 63 of the Heritage Act; and
 - excavation permits issued under section 141 of the Heritage Act
 including archaeological assessments, monitoring and final excavation reports. These copies must be provided as soon as reasonable after the delegation has been exercised.
9. The delegate must provide the Heritage Council with an annual report on future works proposed for its items listed on the State Heritage Register.
10. SWC must publish in its Annual Report a summary of all decisions made under this delegation for that year, a description of each application, and the decision of the delegate. A copy of this summary must be provided to the Heritage Branch, Office of Environment & Heritage.
11. If the delegate becomes aware of any breach of the Heritage Act in relation to applications approved under this delegation, it must be promptly reported to the Heritage Council.

12. If the Heritage Council or the Director of the Heritage Branch, Office of Environment & Heritage requests in writing that the delegate not exercise this delegation in relation to an application, SWC must refer the application to the Heritage Council for determination.
 13. SWC will be responsible for defending proceedings in any Court relating to its decisions made under this delegation (including the bearing of all costs). The delegate must notify the Heritage Branch, Office of Environment & Heritage of any appeals lodged.
 14. The preparation and submission of information required to accompany an application to which this delegation applies must not be carried out by the delegate.
-

PRIVATE ADVERTISEMENTS

COUNCIL NOTICES

CAMDEN COUNCIL

Roads Act 1993, Section 10

Notice of Dedication of Land as Public Road

NOTICE is hereby given that pursuant to section 10 of the Roads Act 1993, Camden Council hereby dedicates the land described in the Schedule below as public road. NICOLE MAGURREN, Acting General Manager, Camden Council, PO Box 183, Camden NSW 2570.

SCHEDULE

Lots 47 and 48, DP 1180185, Lodges Road, Elderslie. These subject lots are an extension to Liz Kernohan Drive, Spring Farm. [7005]

LAKE MACQUARIE CITY COUNCIL

Roads Act 1993, Section 10

Dedication of Land as Public Road

IN accordance with section 10 of the Roads Act 1993, Council dedicates the land held by it and described in the Schedule below as public road. BRIAN BELL, General Manager, Lake Macquarie City Council, Administration Building, Main Road, Speers Point NSW 2284.

SCHEDULE

Lot 2 in Deposited Plan 1139976. [7006]

LIVERPOOL CITY COUNCIL

Roads Act 1993, Section 162

Roads Regulation 2008, Section 9

Naming of Public Roads

THE following road name is for a new access road in Liverpool:

Burnside Drive.

The following road name is for an unnamed access road in Cartwright:

Learner Place.

The following road names are for a proposed subdivision in Moorebank:

Marble Road and Slate Road.

The following road names are for a proposed subdivision and new access road in Casula:

Basil Court and Powerhouse Road.

F. PORTELLI, General Manager, Liverpool City Council, Locked bag 7064, Liverpool BC NSW 1871. [7007]

NARRABRI SHIRE COUNCIL

NOTICE is hereby given that the Narrabri Shire Council (NSC), in pursuance of Division 4, section 162 of the Roads Act 1993, is proceeding to gazette the name of a new street falling under its local jurisdiction. Locality description for the new street is provided hereunder:

Location:

The street runs south of "SR29 Yarrie Lake Road" down to cross the railway line and join Railway Street North (187/757093 – 3/1154624).

Street Name:

Williams Drive, approximately 600m in length.

Authorised by Council Minute 137/2013, on Tuesday, 5th March 2013. P. WHITE, General Manager, Narrabri Shire Council, PO Box 261, Narrabri NSW 2390. [7008]

TENTERFIELD SHIRE COUNCIL

Local Government Act 1993, Section 553

Extension of Watermains

NOTICE is given in accordance with section 553 of the Local Government Act 1993, by Tenterfield Shire Council that watermains have been extended as described in the accompanying Schedule in Tenterfield and Jennings. Properties located within the prescribed distance of the new water mains will be liable for water supply service availability charge as from the expiration of twenty-one (21) days after the publication of this notice, or the date of connection of the property to the watermain, whichever is earlier. A separate notice will be issued to affected property owners within 21 days of this notice confirming this notification. LOTTA JACKSON, General Manager, Tenterfield Shire Council, PO Box 214, Tenterfield NSW 2372.

SCHEDULE 1

Unnamed Road, Tenterfield

From existing main within the Rouse Street road reserve located at the south eastern corner of Lot 1, DP 1121838 in a southerly direction for a distance of 9.7 metres and then in a westerly direction for 112.3 metres to the southern boundary of Lot 2, DP 1121838.

SCHEDULE 2

Wood Street, Tenterfield

From existing main within the Naas Street road reserve located at the north eastern corner of Lot A, DP 415967 in an easterly direction for 4.2 metres then in a northerly direction along Wood Street for a distance of 542 metres to the existing main located at the south eastern corner of Lot 2, DP 612470 within the Cowper Street road reserve.

SCHEDULE 3

Ballandean Street, Jennings

From existing main within the Manor Street road reserve located at the northern boundary of Lot 25, DP 751490 in a south westerly direction for a distance of 108.3 metres along Duke Street to the north western boundary of Lot 114, DP 751490 then in a westerly direction for 55.5 metres along Duke Street then in a south westerly direction for a distance of 858 metres to the western boundary of Lot 5, section 15, DP 758540.

SCHEDULE 4

King Street, Jennings

From existing main within the Ballandean Street road reserve located within the north western corner of Lot 1, section 15, DP 758540 in an easterly direction for 110 metres to the dead end hydrant. [7009]

TUMUT SHIRE COUNCIL

Roads Act 1993, Section 10

Dedication of Land as a Public Road

NOTICE is hereby given that in accordance with section 10 of the Roads Act 1993, the land described in the Schedule below is dedicated to the public as road. R. STEWART, General Manager, Tumut Shire Council, 76 Capper Street, Tumut NSW 2720.

SCHEDULE

Lot 1, DP 1176812.

[7010]

WAGGA WAGGA CITY COUNCIL

Roads Act 1993, Section 10

Dedication of Land as a Public Road

NOTICE is hereby given that in accordance with section 10 of the Roads Act 1993, the lands described in the Schedule below are dedicated to the public as road. P. PINYON, General Manager, Wagga Wagga City Council, PO Box 20, Wagga Wagga NSW 2650.

SCHEDULE

Lot 1, DP 1173783.

Lot 2, DP 1173783.

[7011]

WELLINGTON COUNCIL

Notice of Dedication of Land as Public Road at
Mount Arthur in the Wellington Council Area

WELLINGTON COUNCIL dedicates the land described in the Schedule below as public road under section 10 of the Roads Act 1993. MICHAEL TOLHURST, General Manager, Wellington Council, PO Box 62, Wellington NSW 2820.

SCHEDULE

All those pieces or parcels of land situated in the Wellington Council Area, Parish of Cooper and County of Wellington, shown as Lots 1, 2, 3 and 7 in Deposited Plan 1156952. [7012]

OTHER NOTICES

ESSENTIAL ENERGY

Electricity Supply Act 1995

Land Acquisition (Just Terms Compensation) Act 1991

Notice of Compulsory Acquisition of Easement for Electricity Purposes at Taralga

ESSENTIAL ENERGY declares, with the approval of Her Excellency the Governor, with the advice of the Executive Council, that the Interests in Land described in Schedule 1 to this notice the terms of which are described in Schedule 2 to this notice, are acquired by compulsory process in accordance with the provisions of the Land Acquisition (Just Terms Compensation) Act 1991, for the purposes of the Electricity Supply Act 1995.

Dated at Sydney, this 3rd day of May 2013.

VINCE GRAHAM,
Chief Executive Officer

Essential Energy,
PO Box 718, Queanbeyan 2620.

SCHEDULE 1

<i>No.</i>	<i>Interests in Land</i>	<i>Locality</i>	<i>LGA</i>	<i>Parish</i>	<i>County</i>
1.	Easement for overhead powerlines 40 wide affecting Lots 16 and 17 in DP 575297 shown as "Proposed Easement for Overhead Powerlines 40 wide" on DP 1179817.	Bannaby	Upper Lachlan	Bannaby	Argyle
2.	Easement for overhead powerlines 40 wide and variable width affecting Lot 1 in DP 1023864 shown as "Proposed Easement for Overhead Powerlines 40 wide and variable width" on DP 1179816.	Bannaby	Upper Lachlan	Bannaby	Argyle
3.	Easement for overhead powerlines 40 wide affecting Lots 98, 78, and 47 in DP 750046 and Lot C in DP 411115 shown as "Proposed Easement for Overhead Powerlines 40 wide" on DP 1179818.	Bannaby	Upper Lachlan	Strathaird	Argyle
4.	Easement for overhead powerlines 40 wide affecting Lots 91, 156, 99, 193 and 187 in DP 750046 shown as "Proposed Easement for Overhead Powerlines 40 wide" on DP 1179818.	Bannaby	Upper Lachlan	Strathaird	Argyle
5.	Easement for overhead powerlines 40 wide affecting Lots 8, 21 and 16 in DP 750046 shown as "Proposed Easement for Overhead Powerlines 40 wide" on DP 1179818.	Bannaby	Upper Lachlan	Strathaird	Argyle
6.	Easement for overhead powerlines 40 wide affecting Lot 6 in DP 8040 shown as "Proposed Easement for Overhead Powerlines 40 wide" on DP 1179818.	Bannaby	Upper Lachlan	Strathaird	Argyle

SCHEDULE 2

The easements for overhead powerlines listed in Schedule 1 are on the terms set out in Memorandum No. AG733122 registered on the Register held under the Real Property Act 1900. [7013]

ISSN 0155-6320

Authorised to be printed
TONY DUCKMANTON, Government Printer.