



Government Gazette

OF THE STATE OF

NEW SOUTH WALES

PART 1

Week No. 18/2013

Friday, 3 May 2013

*Published under authority by
Department of Premier and Cabinet
Level 11, Bligh House
4-6 Bligh Street, SYDNEY NSW 2000
Phone: 9228 3120 Fax: 9372 7422
Email: nswgazette@dpc.nsw.gov.au*

*Containing number 53
Pages 1079 – 1468*

CONTENTS

Part 1

Number 53

SPECIAL SUPPLEMENT

Game and Feral Control Act 2002 1079

DEADLINES

Attention Advertisers . . .

Government Gazette inquiry times are:

Monday to Friday: 8.30 am to 4.30 pm

Phone: (02) 9228 3120 Fax: (02) 9372 7422

Email: nswgazette@dpc.nsw.gov.au

GOVERNMENT GAZETTE DEADLINES

Close of business every Wednesday

Except when a holiday falls on a Friday, deadlines will be altered as per advice given on this page.

Special Supplements

A Special Supplement or Extraordinary Supplement is a document which has a legal requirement to commence on a certain date and time. Release of Publication is required on the same day. The request for a Supplement is received from the department to the *Government Gazette* by telephone. The copy must be accompanied by a letter or email requesting the Supplement and signed by a Minister or Head of a Department.

NOTE: Advance notice of a Special Supplement is essential as early as possible on the day required. On Thursdays early notice is a priority and when possible notice should be given a day prior being the Wednesday.

Please Note:

- *Only electronic lodgement of Gazette contributions will be accepted. If you have not received a reply confirming acceptance of your email by the close of business on that day please phone 9228 3120.*

Department of Finance and Services Tenders

SUPPLIES AND SERVICES FOR THE PUBLIC SERVICE

Information in relation to the Department of Finance and Services proposed, current and awarded tenders is available on:

<http://www.tenders.nsw.gov.au>

SEE the Government Gazette website at:
<http://nsw.gov.au/gazette>



Government Gazette

OF THE STATE OF
NEW SOUTH WALES

Number 53

Thursday, 2 May 2013

Published under authority by the Department of Premier and Cabinet

SPECIAL SUPPLEMENT

GAME AND FERAL ANIMAL CONTROL ACT 2002

ORDER

Declaration of public lands for hunting for the purposes of the Game and Feral Animal Control Act 2002

I, KATRINA ANN HODGKINSON, M.P., Minister for Primary Industries, pursuant to section 20 of the Game and Feral Animal Control Act 2002 after having had regard to the matters set out in section 20(4), declare that game animals on public land described in Schedule 1 may be hunted by persons duly licensed, subject to the terms contained in Schedule 2.

SCHEDULE 1 - the declared land

Airly State Forest

Airly State Forest is located approximately 47km north of the township of Lithgow. A locality map is contained in Schedule 3 and a location map is contained in Schedule 4.

Airly State Forest area: 632 hectares.

SCHEDULE 2 - Terms

1. Duration of the declaration

This declaration shall remain in force for the period commencing on the date this Order is made until 26th of April 2023.

2. Authority of this declaration

This declaration does not confer authority to do anything that is inconsistent with the requirements of any other Act or law.

3. Requirements of the declaration

A person who hunts on the declared lands must:

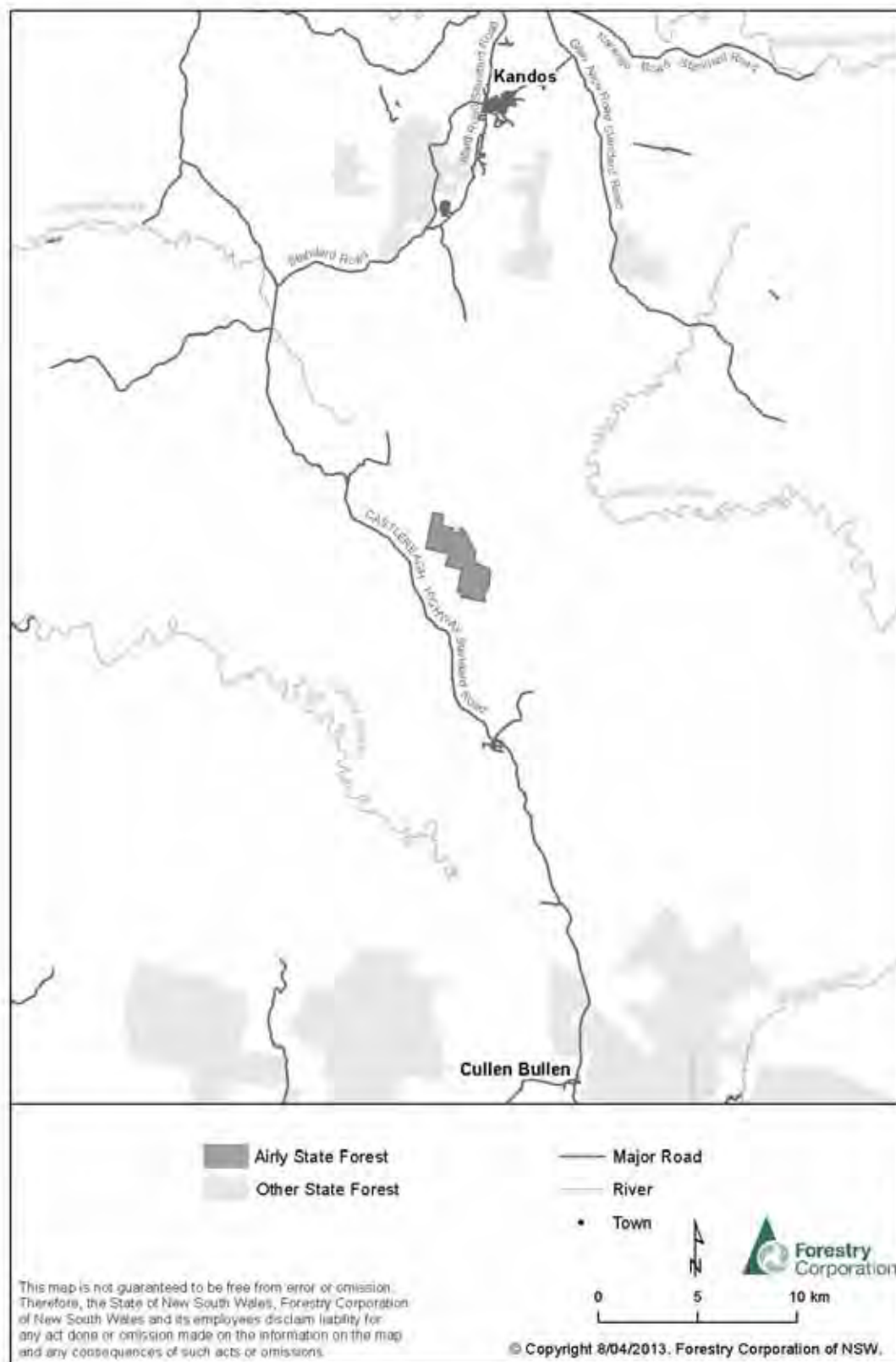
- (a) Gain written permission from Forestry Corporation of NSW or the Game Council on behalf of Forestry Corporation of NSW prior to accessing the declared lands;
- (b) Comply with all conditions in the written permission; and
- (c) Comply with any sign erected by Forestry Corporation of NSW or any sign approved by Forestry Corporation of NSW and erected by the Game Council.

NOTE: This declaration is limited to game animals as prescribed in section 5(1) of the Game and Feral Animal Control Act 2002.

Dated this 29th day of April 2013

KATRINA ANN HODGKINSON, M.P.,
Minister for Primary Industries

Schedule 3 Locality



Schedule 4 Location



GAME AND FERAL ANIMAL CONTROL ACT 2002**ORDER****Declaration of public lands for hunting for the purposes of the
Game and Feral Animal Control Act 2002**

I, KATRINA ANN HODGKINSON, M.P., Minister for Primary Industries, pursuant to section 20 of the Game and Feral Animal Control Act 2002 after having had regard to the matters set out in section 20(4), declare that game animals on public land described in Schedule 1 may be hunted by persons duly licensed, subject to the terms contained in Schedule 2.

SCHEDULE 1 - the declared land**Albert State Forest**

Albert State Forest is located approximately 67km north of the township of Condobolin. A locality map is contained in Schedule 3 and a location map is contained in Schedule 4.

Albert State Forest area: 1067 hectares.

SCHEDULE 2 - Terms**1. Duration of the declaration**

This declaration shall remain in force for the period commencing on the date this Order is made until 26th of April 2023.

2. Authority of this declaration

This declaration does not confer authority to do anything that is inconsistent with the requirements of any other Act or law.

3. Requirements of the declaration

A person who hunts on the declared lands must:

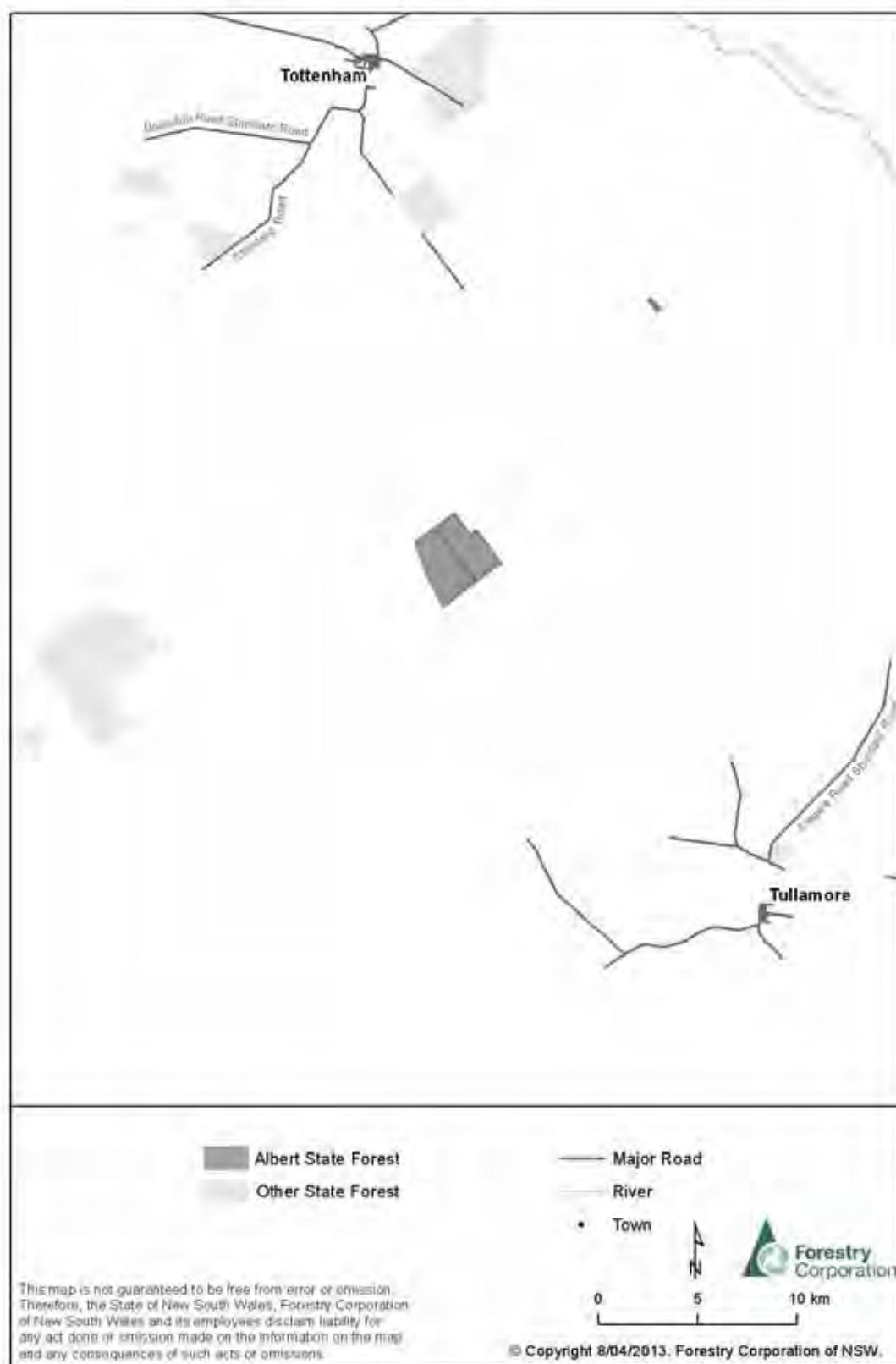
- (a) Gain written permission from Forestry Corporation of NSW or the Game Council on behalf of Forestry Corporation of NSW prior to accessing the declared lands;
- (b) Comply with all conditions in the written permission; and
- (c) Comply with any sign erected by Forestry Corporation of NSW or any sign approved by Forestry Corporation of NSW and erected by the Game Council.

NOTE: This declaration is limited to game animals as prescribed in section 5(1) of the Game and Feral Animal Control Act 2002.


Dated this 29th day of April 2013

KATRINA ANN HODGKINSON, M.P.,
Minister for Primary Industries

Schedule 3 Locality



Schedule 4 Location



GAME AND FERAL ANIMAL CONTROL ACT 2002**ORDER****Declaration of public lands for hunting for the purposes of the
Game and Feral Animal Control Act 2002**

I, KATRINA ANN HODGKINSON, M.P., Minister for Primary Industries, pursuant to section 20 of the Game and Feral Animal Control Act 2002 after having had regard to the matters set out in section 20(4), declare that game animals on public land described in Schedule 1 may be hunted by persons duly licensed, subject to the terms contained in Schedule 2.

SCHEDULE 1 - the declared land**Attunga State Forest**

Attunga State Forest is located approximately 15km north of the township of Tamworth. A locality map is contained in Schedule 3 and a location map is contained in Schedule 4.

Attunga State Forest area: 858 hectares.

SCHEDULE 2 - Terms**1. Duration of the declaration**

This declaration shall remain in force for the period commencing on the date this Order is made until 26th of April 2023.

2. Authority of this declaration

This declaration does not confer authority to do anything that is inconsistent with the requirements of any other Act or law.

3. Requirements of the declaration

A person who hunts on the declared lands must:

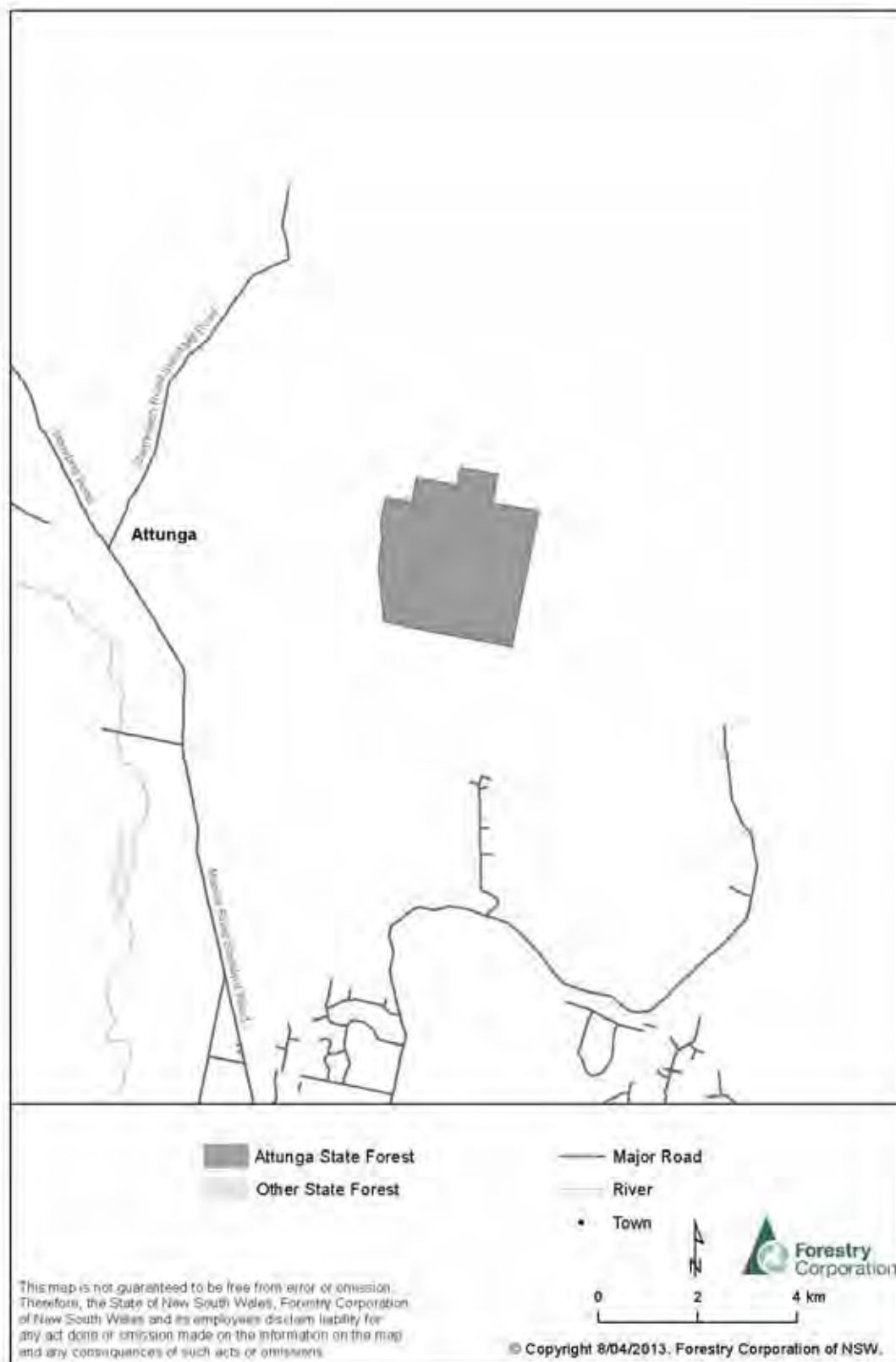
- (a) Gain written permission from Forestry Corporation of NSW or the Game Council on behalf of Forestry Corporation of NSW prior to accessing the declared lands;
- (b) Comply with all conditions in the written permission; and
- (c) Comply with any sign erected by Forestry Corporation of NSW or any sign approved by Forestry Corporation of NSW and erected by the Game Council.

NOTE: This declaration is limited to game animals as prescribed in section 5(1) of the Game and Feral Animal Control Act 2002.


Dated this 29th day of April 2013

KATRINA ANN HODGKINSON, M.P.,
Minister for Primary Industries

Schedule 3 Locality



Schedule 4 Location



GAME AND FERAL ANIMAL CONTROL ACT 2002**ORDER****Declaration of public lands for hunting for the purposes of the
Game and Feral Animal Control Act 2002**

I, KATRINA ANN HODGKINSON, M.P., Minister for Primary Industries, pursuant to section 20 of the Game and Feral Animal Control Act 2002 after having had regard to the matters set out in section 20(4), declare that game animals on public land described in Schedule 1 may be hunted by persons duly licensed, subject to the terms contained in Schedule 2.

SCHEDULE 1 - the declared land**Bachelor State Forest**

Bachelor State Forest is located approximately 15km south west of the township of Forster. A locality map is contained in Schedule 3 and a location map is contained in Schedule 4.

Bachelor State Forest area: 2642 hectares.

SCHEDULE 2 - Terms**1. Duration of the declaration**

This declaration shall remain in force for the period commencing on the date this Order is made until 26th of April 2023.

2. Authority of this declaration

This declaration does not confer authority to do anything that is inconsistent with the requirements of any other Act or law.

3. Requirements of the declaration

A person who hunts on the declared lands must:

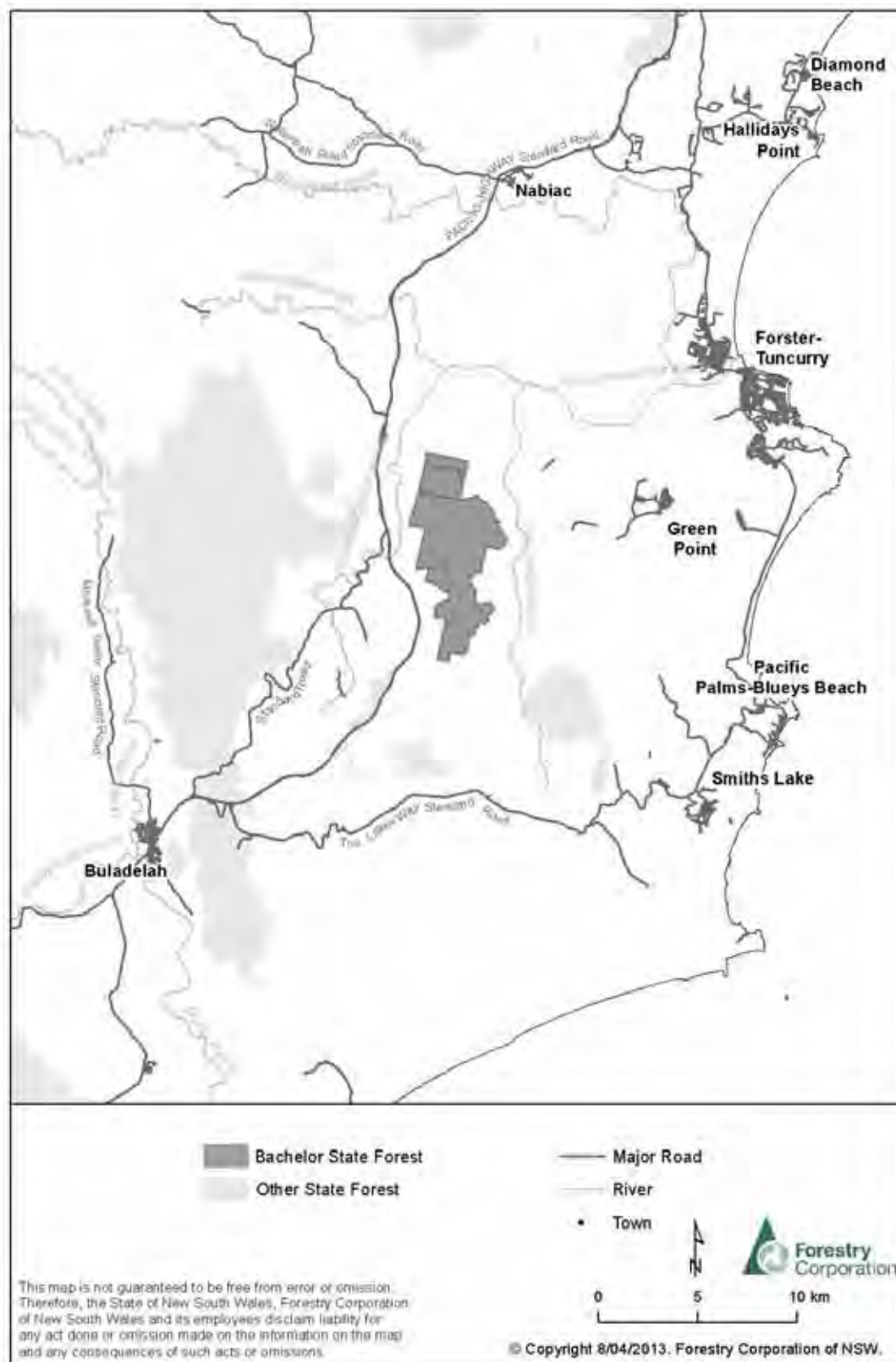
- (a) Gain written permission from Forestry Corporation of NSW or the Game Council on behalf of Forestry Corporation of NSW prior to accessing the declared lands;
- (b) Comply with all conditions in the written permission; and
- (c) Comply with any sign erected by Forestry Corporation of NSW or any sign approved by Forestry Corporation of NSW and erected by the Game Council.

NOTE: This declaration is limited to game animals as prescribed in section 5(1) of the Game and Feral Animal Control Act 2002.

Dated this 29th day of April 2013

KATRINA ANN HODGKINSON, M.P.,
Minister for Primary Industries

Schedule 3 Locality



Schedule 4 Location



GAME AND FERAL ANIMAL CONTROL ACT 2002**ORDER****Declaration of public lands for hunting for the purposes of the
Game and Feral Animal Control Act 2002**

I, KATRINA ANN HODGKINSON, M.P., Minister for Primary Industries, pursuant to section 20 of the Game and Feral Animal Control Act 2002 after having had regard to the matters set out in section 20(4), declare that game animals on public land described in Schedule 1 may be hunted by persons duly licensed, subject to the terms contained in Schedule 2.

SCHEDULE 1 - the declared land**Back Creek State Forest**

Back Creek State Forest is located approximately 15km north east of the township of West Wyalong. A locality map is contained in Schedule 3 and a location map is contained in Schedule 4.

Back Creek State Forest area: 1007 hectares.

SCHEDULE 2 - Terms**1. Duration of the declaration**

This declaration shall remain in force for the period commencing on the date this Order is made until 26th of April 2023.

2. Authority of this declaration

This declaration does not confer authority to do anything that is inconsistent with the requirements of any other Act or law.

3. Requirements of the declaration

A person who hunts on the declared lands must:

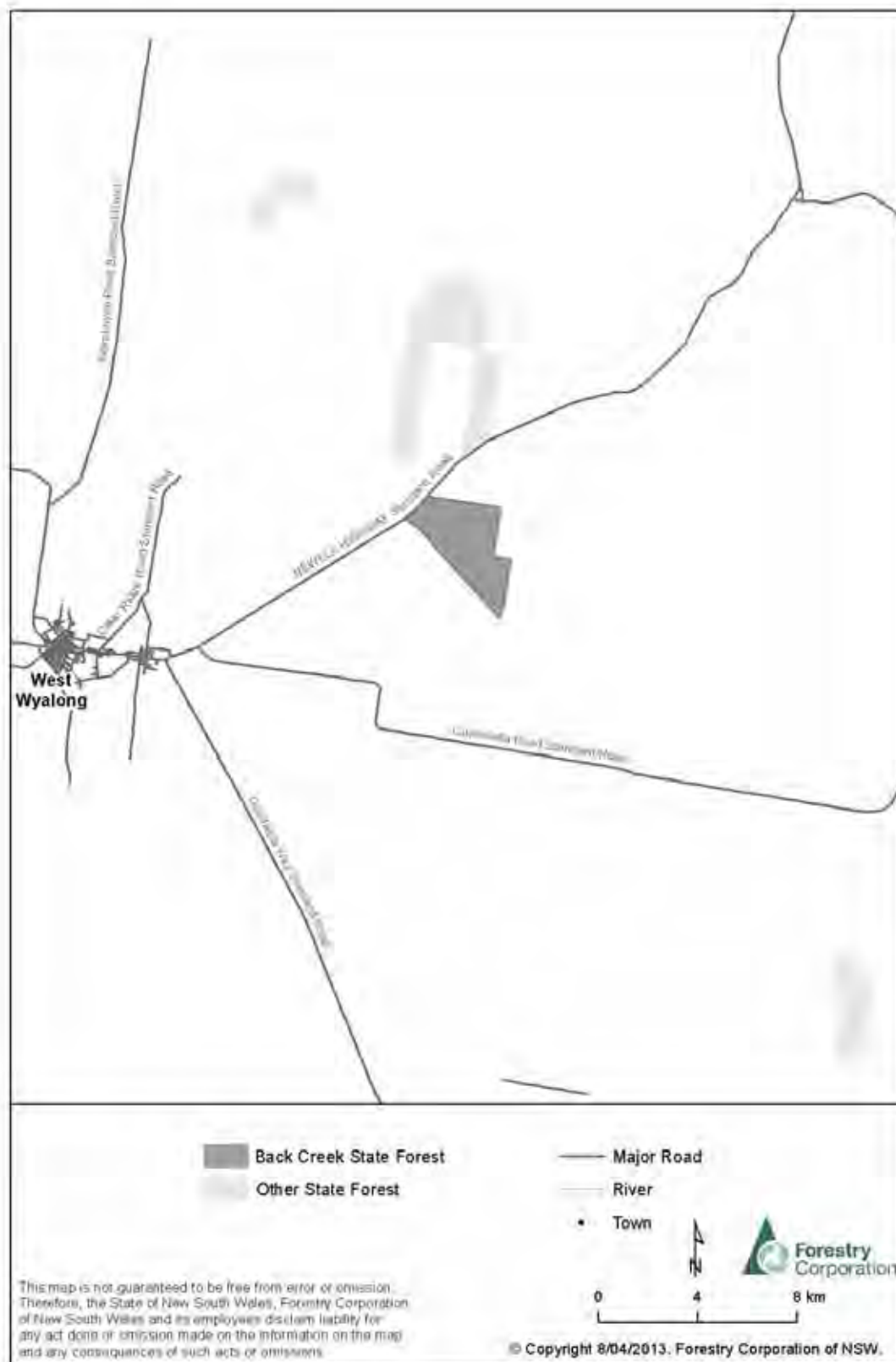
- (a) Gain written permission from Forestry Corporation of NSW or the Game Council on behalf of Forestry Corporation of NSW prior to accessing the declared lands;
- (b) Comply with all conditions in the written permission; and
- (c) Comply with any sign erected by Forestry Corporation of NSW or any sign approved by Forestry Corporation of NSW and erected by the Game Council.

NOTE: This declaration is limited to game animals as prescribed in section 5(1) of the Game and Feral Animal Control Act 2002.


Dated this 29th day of April 2013

KATRINA ANN HODGKINSON, M.P.,
Minister for Primary Industries

Schedule 3 Locality



Schedule 4 Location



GAME AND FERAL ANIMAL CONTROL ACT 2002**ORDER****Declaration of public lands for hunting for the purposes of the
Game and Feral Animal Control Act 2002**

I, KATRINA ANN HODGKINSON, M.P., Minister for Primary Industries, pursuant to section 20 of the Game and Feral Animal Control Act 2002 after having had regard to the matters set out in section 20(4), declare that game animals on public land described in Schedule 1 may be hunted by persons duly licensed, subject to the terms contained in Schedule 2.

SCHEDULE 1 - the declared land**Back Yamma State Forest**

Back Yamma State Forest is located approximately 16km west of the township of Forbes. A locality map is contained in Schedule 3 and a location map is contained in Schedule 4.

Back Yamma State Forest area: 4409 hectares.

SCHEDULE 2 - Terms**1. Duration of the declaration**

This declaration shall remain in force for the period commencing on the date this Order is made until 26th of April 2023.

2. Authority of this declaration

This declaration does not confer authority to do anything that is inconsistent with the requirements of any other Act or law.

3. Requirements of the declaration

A person who hunts on the declared lands must:

- (a) Gain written permission from Forestry Corporation of NSW or the Game Council on behalf of Forestry Corporation of NSW prior to accessing the declared lands;
- (b) Comply with all conditions in the written permission; and
- (c) Comply with any sign erected by Forestry Corporation of NSW or any sign approved by Forestry Corporation of NSW and erected by the Game Council.

NOTE: This declaration is limited to game animals as prescribed in section 5(1) of the Game and Feral Animal Control Act 2002.

Dated this 29th day of April 2013

KATRINA ANN HODGKINSON, M.P.,
Minister for Primary Industries

Map of Back Yamma State Forest

Legend:

- Back Yamma State Forest (Dark Grey)
- Other State Forest (Light Grey)
- Major Road (Thick Line)
- River (Thin Line)
- Town (Dot)

Scale: 0, 5, 10 km

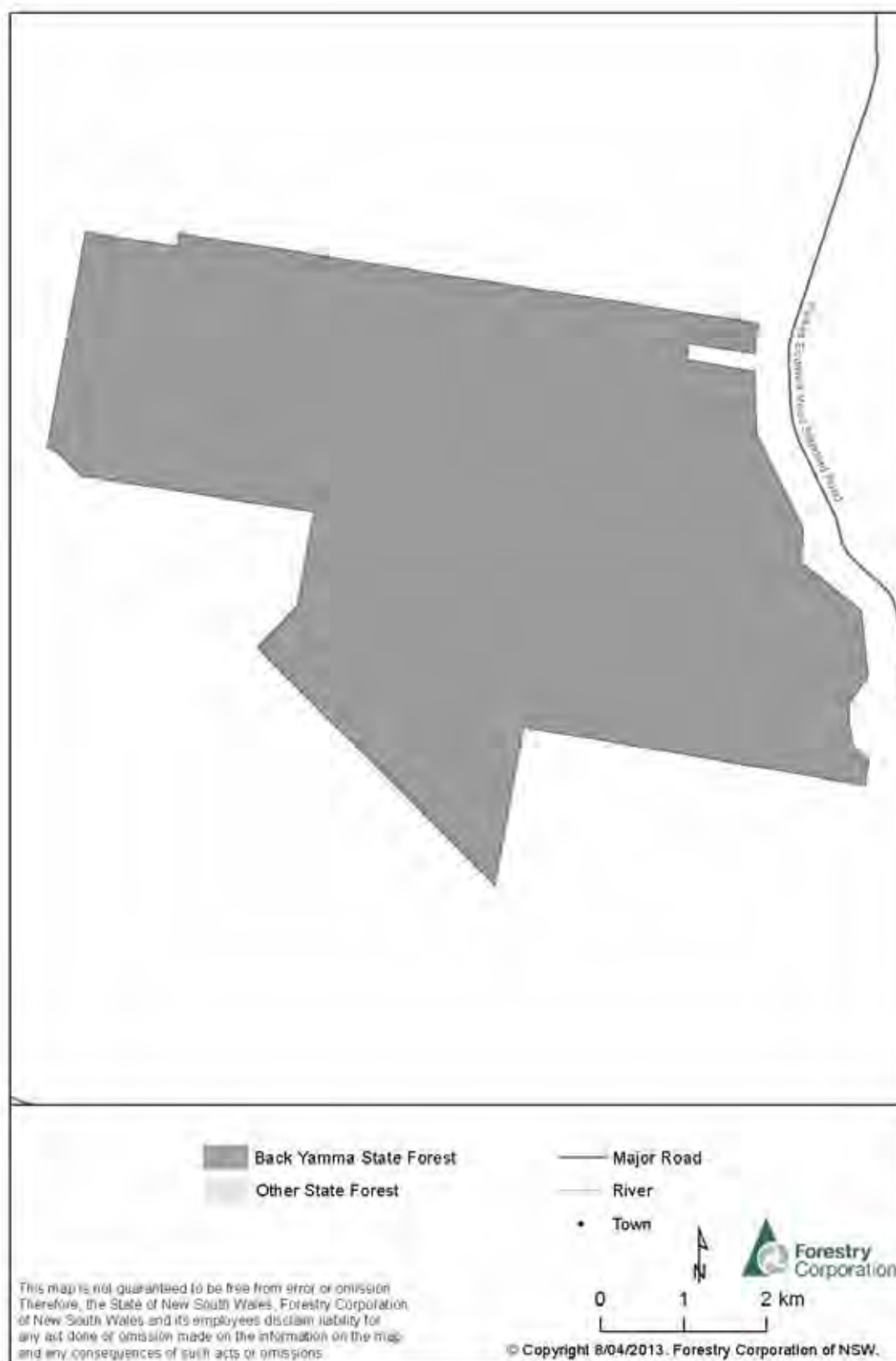
North Arrow: N

Forestry Corporation of NSW

This map is not guaranteed to be free from error or omission. Therefore, the State of New South Wales, Forestry Corporation of New South Wales and its employees disclaim liability for any act done or omission made on the information on the map and any consequences of such acts or omissions.

© Copyright 8/04/2013, Forestry Corporation of NSW.

Schedule 4 Location



GAME AND FERAL ANIMAL CONTROL ACT 2002**ORDER****Declaration of public lands for hunting for the purposes of the
Game and Feral Animal Control Act 2002**

I, KATRINA ANN HODGKINSON, M.P., Minister for Primary Industries, pursuant to section 20 of the Game and Feral Animal Control Act 2002 after having had regard to the matters set out in section 20(4), declare that game animals on public land described in Schedule 1 may be hunted by persons duly licensed, subject to the terms contained in Schedule 2.

SCHEDULE 1 - the declared land**Balgay State Forest**

Balgay State Forest is located approximately 109km north of the township of Condobolin. A locality map is contained in Schedule 3 and a location map is contained in Schedule 4.

Balgay State Forest area: 1101 hectares.

SCHEDULE 2 - Terms**1. Duration of the declaration**

This declaration shall remain in force for the period commencing on the date this Order is made until 26th of April 2023.

2. Authority of this declaration

This declaration does not confer authority to do anything that is inconsistent with the requirements of any other Act or law.

3. Requirements of the declaration

A person who hunts on the declared lands must:

- (a) Gain written permission from Forestry Corporation of NSW or the Game Council on behalf of Forestry Corporation of NSW prior to accessing the declared lands;
- (b) Comply with all conditions in the written permission; and
- (c) Comply with any sign erected by Forestry Corporation of NSW or any sign approved by Forestry Corporation of NSW and erected by the Game Council.

NOTE: This declaration is limited to game animals as prescribed in section 5(1) of the Game and Feral Animal Control Act 2002.


Dated this 29th day of April 2013

KATRINA ANN HODGKINSON, M.P.,
Minister for Primary Industries

Schedule 3 Locality



Schedule 4 Location



GAME AND FERAL ANIMAL CONTROL ACT 2002**ORDER****Declaration of public lands for hunting for the purposes of the
Game and Feral Animal Control Act 2002**

I, KATRINA ANN HODGKINSON, M.P., Minister for Primary Industries, pursuant to section 20 of the Game and Feral Animal Control Act 2002 after having had regard to the matters set out in section 20(4), declare that game animals on public land described in Schedule 1 may be hunted by persons duly licensed, subject to the terms contained in Schedule 2.

SCHEDULE 1 - the declared land**Barcoongere State Forest**

Barcoongere State Forest is located approximately 17km north of the township of Woolgoolga. A locality map is contained in Schedule 3 and a location map is contained in Schedule 4.

Barcoongere State Forest area: 2140 hectares.

SCHEDULE 2 - Terms**1. Duration of the declaration**

This declaration shall remain in force for the period commencing on the date this Order is made until 26th of April 2023.

2. Authority of this declaration

This declaration does not confer authority to do anything that is inconsistent with the requirements of any other Act or law.

3. Requirements of the declaration

A person who hunts on the declared lands must:

- (a) Gain written permission from Forestry Corporation of NSW or the Game Council on behalf of Forestry Corporation of NSW prior to accessing the declared lands;
- (b) Comply with all conditions in the written permission; and
- (c) Comply with any sign erected by Forestry Corporation of NSW or any sign approved by Forestry Corporation of NSW and erected by the Game Council.

NOTE: This declaration is limited to game animals as prescribed in section 5(1) of the Game and Feral Animal Control Act 2002.

Dated this 29th day of April 2013

KATRINA ANN HODGKINSON, M.P.,
Minister for Primary Industries

Schedule 3 Locality



Schedule 4 Location



GAME AND FERAL ANIMAL CONTROL ACT 2002**ORDER****Declaration of public lands for hunting for the purposes of the
Game and Feral Animal Control Act 2002**

I, KATRINA ANN HODGKINSON, M.P., Minister for Primary Industries, pursuant to section 20 of the Game and Feral Animal Control Act 2002 after having had regard to the matters set out in section 20(4), declare that game animals on public land described in Schedule 1 may be hunted by persons duly licensed, subject to the terms contained in Schedule 2.

SCHEDULE 1 - the declared land**Belanglo State Forest**

Belanglo State Forest is located approximately 10km west of the township of Moss Vale. A locality map is contained in Schedule 3 and a location map is contained in Schedule 4.

Belanglo State Forest area: 3885 hectares.

SCHEDULE 2 - Terms**1. Duration of the declaration**

This declaration shall remain in force for the period commencing on the date this Order is made until 26th of April 2023.

2. Authority of this declaration

This declaration does not confer authority to do anything that is inconsistent with the requirements of any other Act or law.

3. Requirements of the declaration

A person who hunts on the declared lands must:

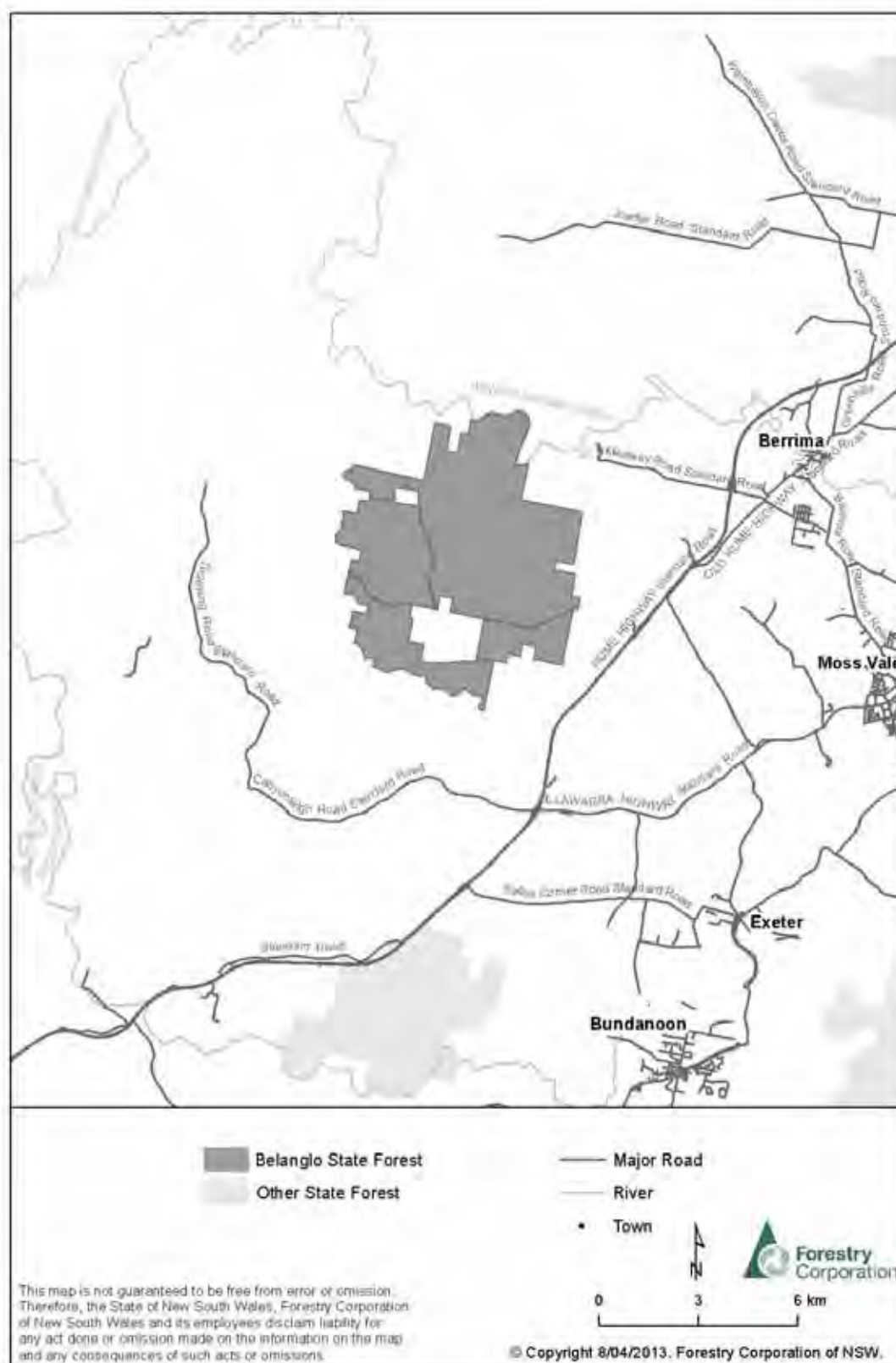
- (a) Gain written permission from Forestry Corporation of NSW or the Game Council on behalf of Forestry Corporation of NSW prior to accessing the declared lands;
- (b) Comply with all conditions in the written permission; and
- (c) Comply with any sign erected by Forestry Corporation of NSW or any sign approved by Forestry Corporation of NSW and erected by the Game Council.

NOTE: This declaration is limited to game animals as prescribed in section 5(1) of the Game and Feral Animal Control Act 2002.

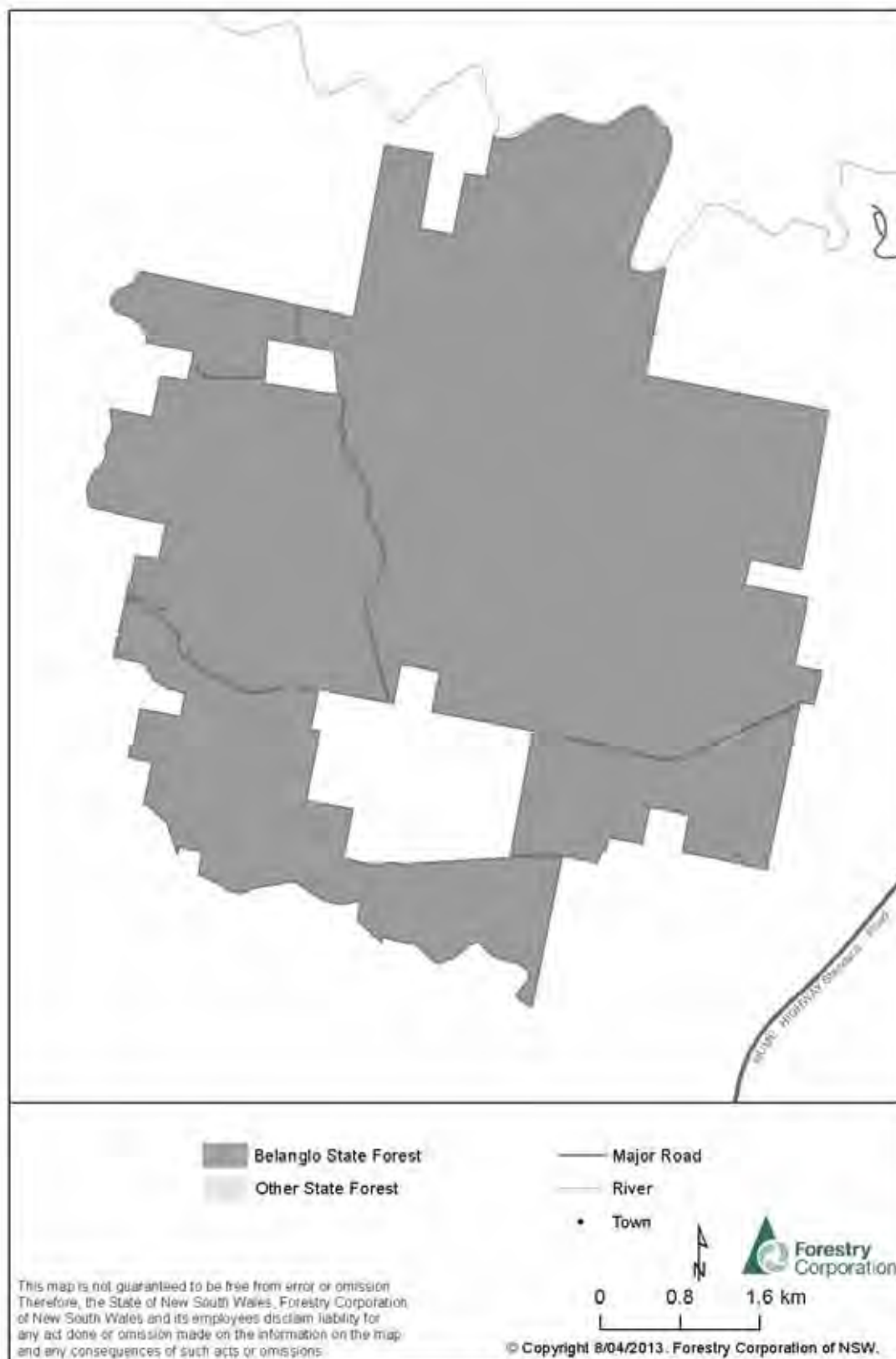
Dated this 29th day of April 2013

KATRINA ANN HODGKINSON, M.P.,
Minister for Primary Industries

Schedule 3 Locality



Schedule 4 Location



GAME AND FERAL ANIMAL CONTROL ACT 2002**ORDER****Declaration of public lands for hunting for the purposes of the
Game and Feral Animal Control Act 2002**

I, KATRINA ANN HODGKINSON, M.P., Minister for Primary Industries, pursuant to section 20 of the Game and Feral Animal Control Act 2002 after having had regard to the matters set out in section 20(4), declare that game animals on public land described in Schedule 1 may be hunted by persons duly licensed, subject to the terms contained in Schedule 2.

SCHEDULE 1 - the declared land**Benbraggie State Forest**

Benbraggie State Forest is located approximately 61km west of the township of Inverell. A locality map is contained in Schedule 3 and a location map is contained in Schedule 4.

Benbraggie State Forest area: 845 hectares.

SCHEDULE 2 - Terms**1. Duration of the declaration**

This declaration shall remain in force for the period commencing on the date this Order is made until 26th of April 2023.

2. Authority of this declaration

This declaration does not confer authority to do anything that is inconsistent with the requirements of any other Act or law.

3. Requirements of the declaration

A person who hunts on the declared lands must:

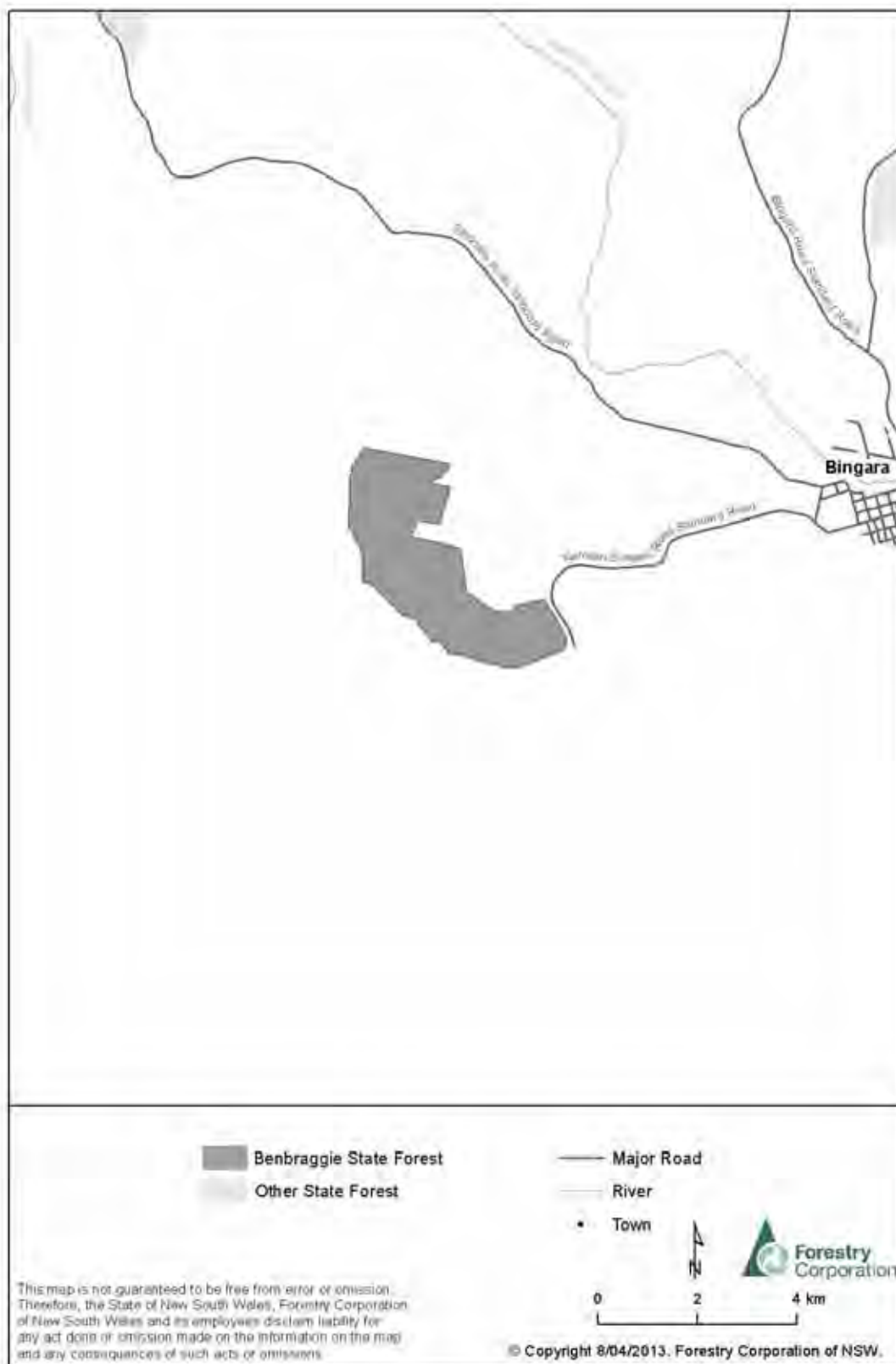
- (a) Gain written permission from Forestry Corporation of NSW or the Game Council on behalf of Forestry Corporation of NSW prior to accessing the declared lands;
- (b) Comply with all conditions in the written permission; and
- (c) Comply with any sign erected by Forestry Corporation of NSW or any sign approved by Forestry Corporation of NSW and erected by the Game Council.

NOTE: This declaration is limited to game animals as prescribed in section 5(1) of the Game and Feral Animal Control Act 2002.

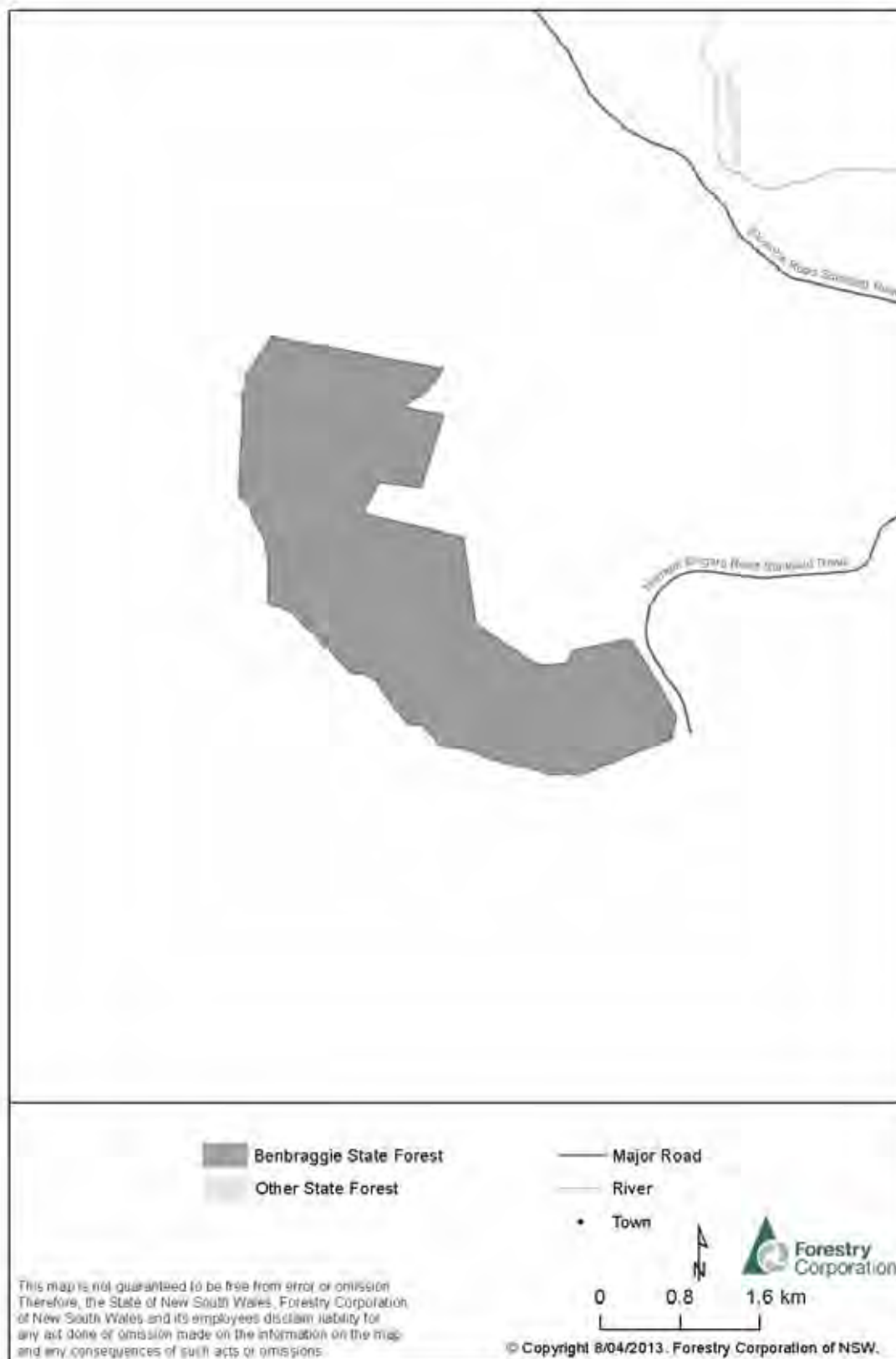
Dated this 29th day of April 2013

KATRINA ANN HODGKINSON, M.P.,
Minister for Primary Industries

Schedule 3 Locality



Schedule 4 Location



GAME AND FERAL ANIMAL CONTROL ACT 2002**ORDER****Declaration of public lands for hunting for the purposes of the
Game and Feral Animal Control Act 2002**

I, KATRINA ANN HODGKINSON, M.P., Minister for Primary Industries, pursuant to section 20 of the Game and Feral Animal Control Act 2002 after having had regard to the matters set out in section 20(4), declare that game animals on public land described in Schedule 1 may be hunted by persons duly licensed, subject to the terms contained in Schedule 2.

SCHEDULE 1 - the declared land**Billilimbra State Forest**

Billilimbra State Forest is located approximately 31km south east of the township of Tenterfield. A locality map is contained in Schedule 3 and a location map is contained in Schedule 4.

Billilimbra State Forest area: 3853 hectares.

SCHEDULE 2 - Terms**1. Duration of the declaration**

This declaration shall remain in force for the period commencing on the date this Order is made until 26th of April 2023.

2. Authority of this declaration

This declaration does not confer authority to do anything that is inconsistent with the requirements of any other Act or law.

3. Requirements of the declaration

A person who hunts on the declared lands must:

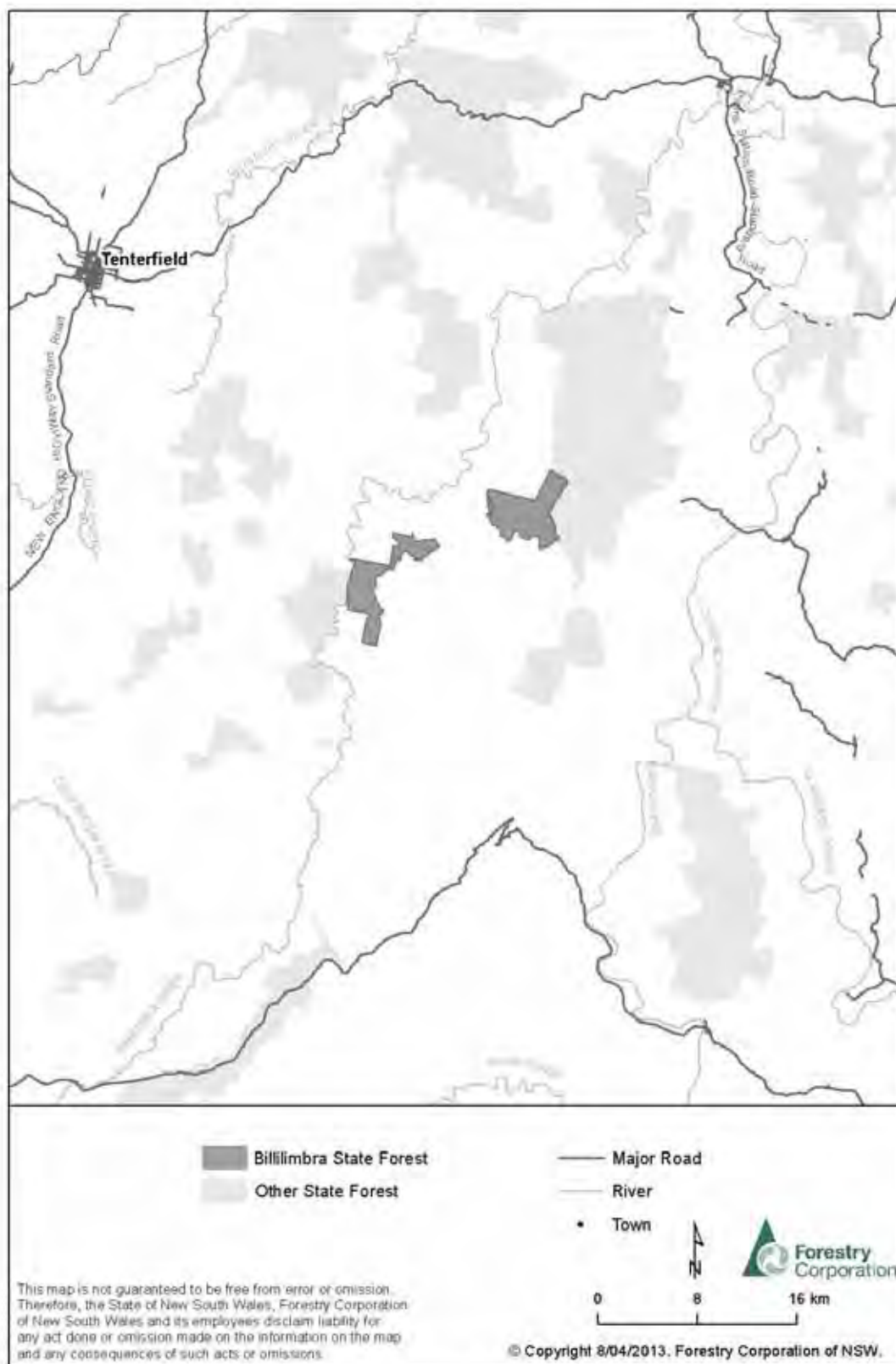
- (a) Gain written permission from Forestry Corporation of NSW or the Game Council on behalf of Forestry Corporation of NSW prior to accessing the declared lands;
- (b) Comply with all conditions in the written permission; and
- (c) Comply with any sign erected by Forestry Corporation of NSW or any sign approved by Forestry Corporation of NSW and erected by the Game Council.

NOTE: This declaration is limited to game animals as prescribed in section 5(1) of the Game and Feral Animal Control Act 2002.

Dated this 29th day of April 2013

KATRINA ANN HODGKINSON, M.P.,
Minister for Primary Industries

Schedule 3 Locality



Schedule 4 Location



GAME AND FERAL ANIMAL CONTROL ACT 2002**ORDER****Declaration of public lands for hunting for the purposes of the
Game and Feral Animal Control Act 2002**

I, KATRINA ANN HODGKINSON, M.P., Minister for Primary Industries, pursuant to section 20 of the Game and Feral Animal Control Act 2002 after having had regard to the matters set out in section 20(4), declare that game animals on public land described in Schedule 1 may be hunted by persons duly licensed, subject to the terms contained in Schedule 2.

SCHEDULE 1 - the declared land**Bimbi State Forest**

Bimbi State Forest is located approximately 50km north west of the township of Young. A locality map is contained in Schedule 3 and a location map is contained in Schedule 4.

Bimbi State Forest area: 2572 hectares.

SCHEDULE 2 - Terms**1. Duration of the declaration**

This declaration shall remain in force for the period commencing on the date this Order is made until 26th of April 2023.

2. Authority of this declaration

This declaration does not confer authority to do anything that is inconsistent with the requirements of any other Act or law.

3. Requirements of the declaration

A person who hunts on the declared lands must:

- (a) Gain written permission from Forestry Corporation of NSW or the Game Council on behalf of Forestry Corporation of NSW prior to accessing the declared lands;
- (b) Comply with all conditions in the written permission; and
- (c) Comply with any sign erected by Forestry Corporation of NSW or any sign approved by Forestry Corporation of NSW and erected by the Game Council.

NOTE: This declaration is limited to game animals as prescribed in section 5(1) of the Game and Feral Animal Control Act 2002.

Dated this 29th day of April 2013

KATRINA ANN HODGKINSON, M.P.,
Minister for Primary Industries

Schedule 3 Locality



Schedule 4 Location



GAME AND FERAL ANIMAL CONTROL ACT 2002**ORDER****Declaration of public lands for hunting for the purposes of the
Game and Feral Animal Control Act 2002**

I, KATRINA ANN HODGKINSON, M.P., Minister for Primary Industries, pursuant to section 20 of the Game and Feral Animal Control Act 2002 after having had regard to the matters set out in section 20(4), declare that game animals on public land described in Schedule 1 may be hunted by persons duly licensed, subject to the terms contained in Schedule 2.

SCHEDULE 1 - the declared land**Bingara State Forest**

Bingara State Forest is located approximately 48km west of the township of Inverell. A locality map is contained in Schedule 3 and a location map is contained in Schedule 4.

Bingara State Forest area: 2106 hectares.

SCHEDULE 2 - Terms**1. Duration of the declaration**

This declaration shall remain in force for the period commencing on the date this Order is made until 26th of April 2023.

2. Authority of this declaration

This declaration does not confer authority to do anything that is inconsistent with the requirements of any other Act or law.

3. Requirements of the declaration

A person who hunts on the declared lands must:

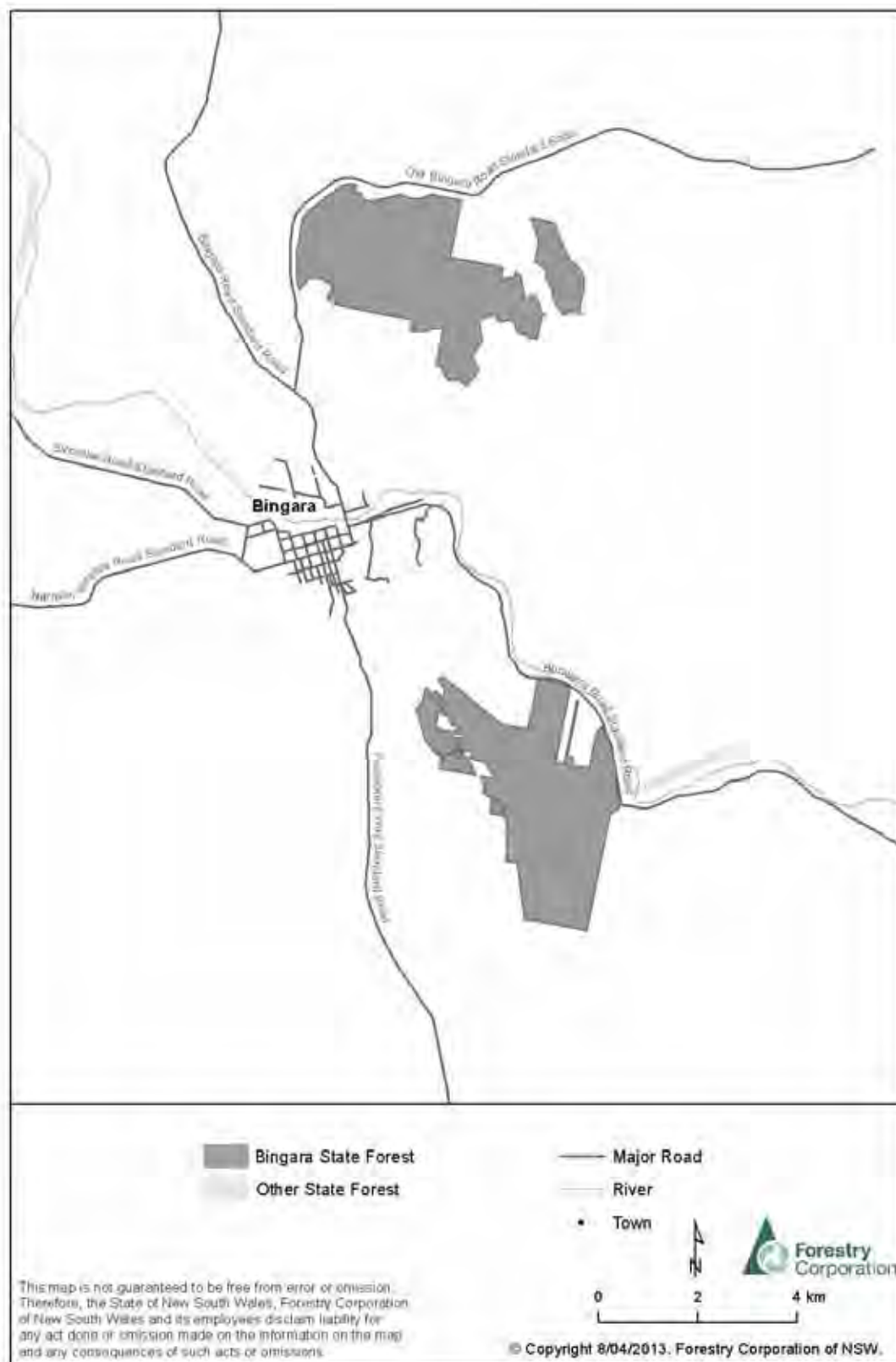
- (a) Gain written permission from Forestry Corporation of NSW or the Game Council on behalf of Forestry Corporation of NSW prior to accessing the declared lands;
- (b) Comply with all conditions in the written permission; and
- (c) Comply with any sign erected by Forestry Corporation of NSW or any sign approved by Forestry Corporation of NSW and erected by the Game Council.

NOTE: This declaration is limited to game animals as prescribed in section 5(1) of the Game and Feral Animal Control Act 2002.

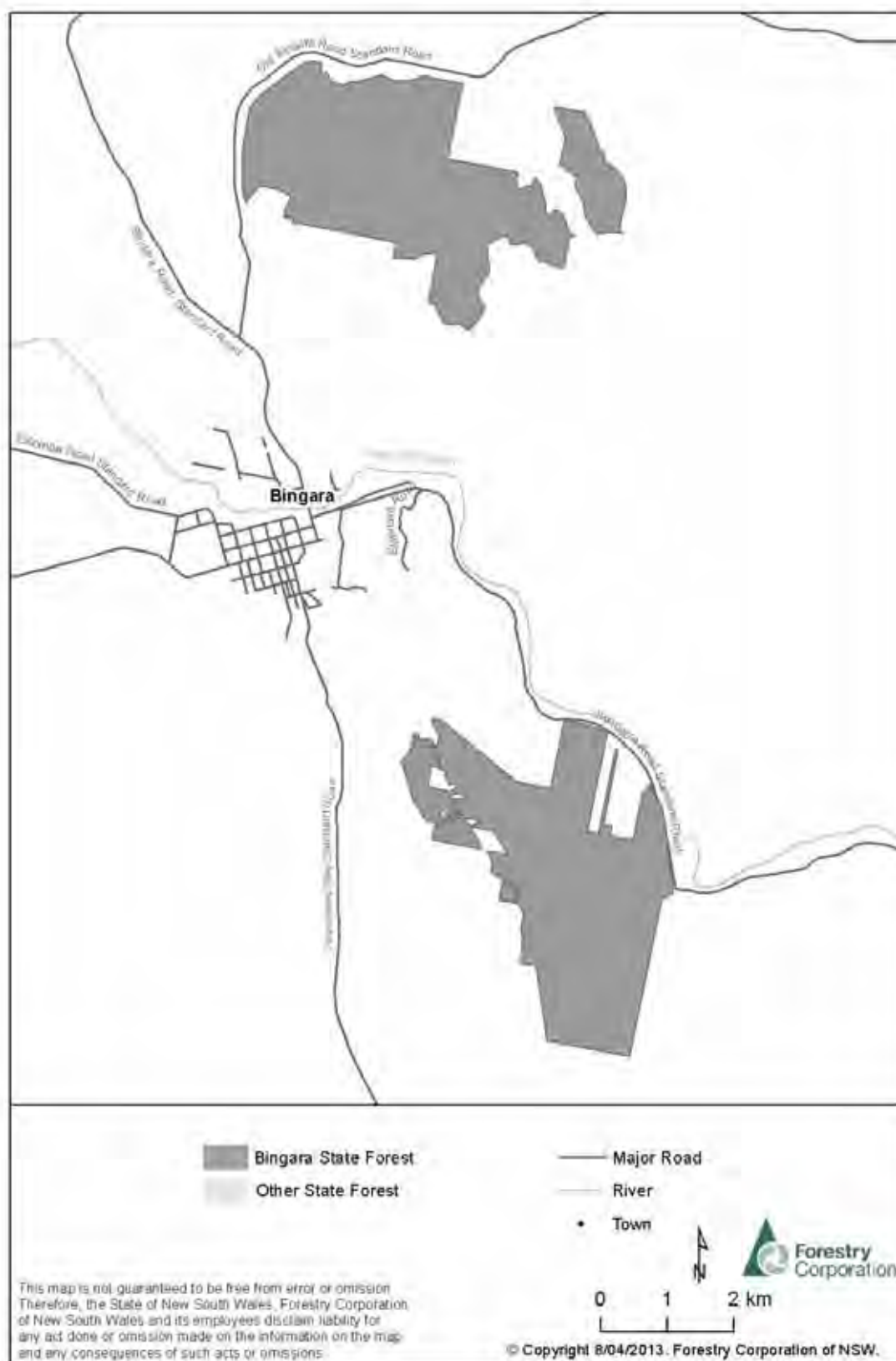
Dated this 29th day of April 2013

KATRINA ANN HODGKINSON, M.P.,
Minister for Primary Industries

Schedule 3 Locality



Schedule 4 Location



GAME AND FERAL ANIMAL CONTROL ACT 2002**ORDER****Declaration of public lands for hunting for the purposes of the
Game and Feral Animal Control Act 2002**

I, KATRINA ANN HODGKINSON, M.P., Minister for Primary Industries, pursuant to section 20 of the Game and Feral Animal Control Act 2002 after having had regard to the matters set out in section 20(4), declare that game animals on public land described in Schedule 1 may be hunted by persons duly licensed, subject to the terms contained in Schedule 2.

SCHEDULE 1 - the declared land**Blenheim State Forest**

Blenheim State Forest is located approximately 27km south west of the township of Lithgow. A locality map is contained in Schedule 3 and a location map is contained in Schedule 4.

Blenheim State Forest area: 1382 hectares.

SCHEDULE 2 - Terms**1. Duration of the declaration**

This declaration shall remain in force for the period commencing on the date this Order is made until 26th of April 2023.

2. Authority of this declaration

This declaration does not confer authority to do anything that is inconsistent with the requirements of any other Act or law.

3. Requirements of the declaration

A person who hunts on the declared lands must:

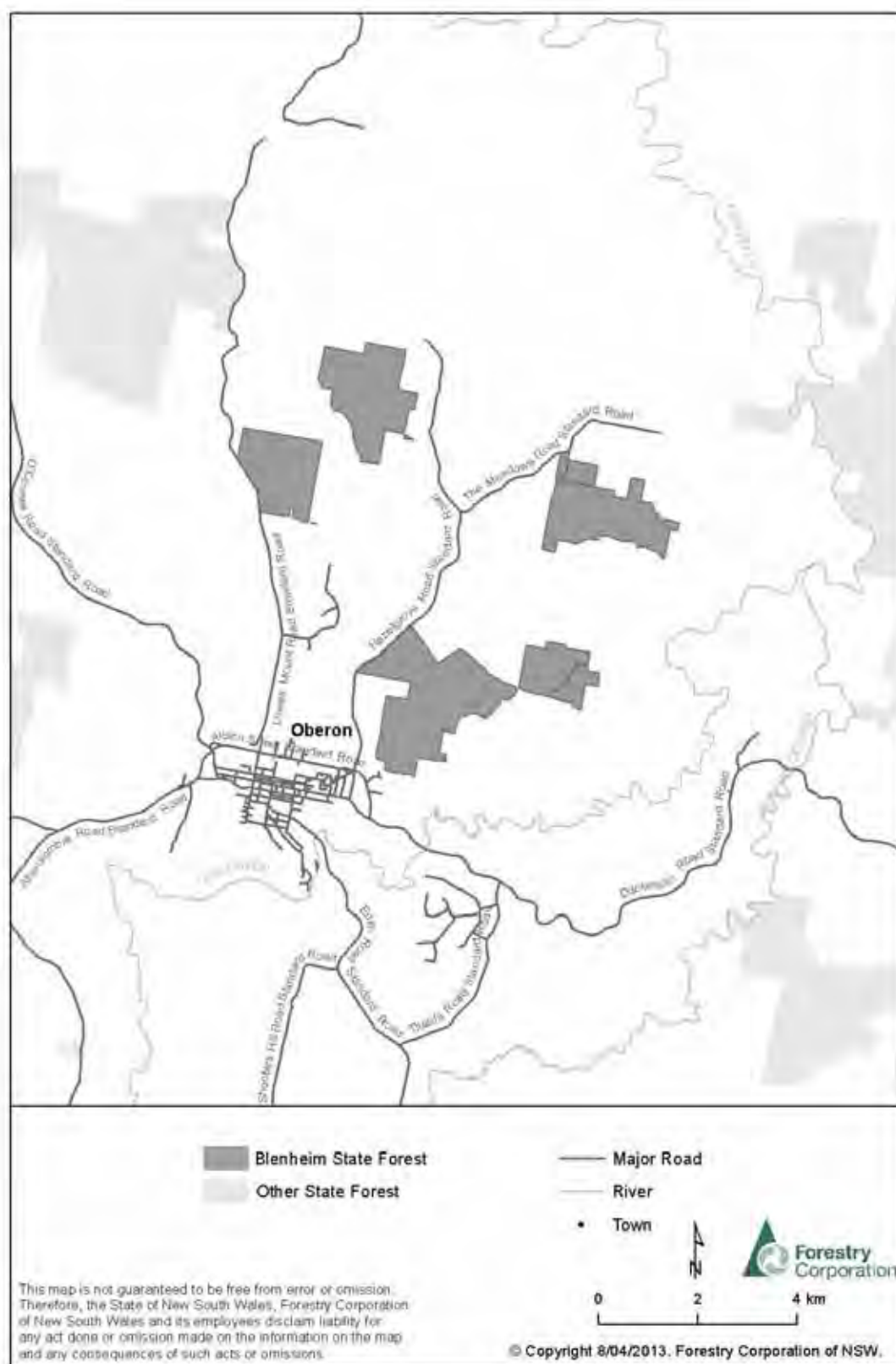
- (a) Gain written permission from Forestry Corporation of NSW or the Game Council on behalf of Forestry Corporation of NSW prior to accessing the declared lands;
- (b) Comply with all conditions in the written permission; and
- (c) Comply with any sign erected by Forestry Corporation of NSW or any sign approved by Forestry Corporation of NSW and erected by the Game Council.

NOTE: This declaration is limited to game animals as prescribed in section 5(1) of the Game and Feral Animal Control Act 2002.

Dated this 29th day of April 2013

KATRINA ANN HODGKINSON, M.P.,
Minister for Primary Industries

Schedule 3 Locality



Schedule 4 Location



GAME AND FERAL ANIMAL CONTROL ACT 2002**ORDER****Declaration of public lands for hunting for the purposes of the
Game and Feral Animal Control Act 2002**

I, KATRINA ANN HODGKINSON, M.P., Minister for Primary Industries, pursuant to section 20 of the Game and Feral Animal Control Act 2002 after having had regard to the matters set out in section 20(4), declare that game animals on public land described in Schedule 1 may be hunted by persons duly licensed, subject to the terms contained in Schedule 2.

SCHEDULE 1 - the declared land**Blow Clear West State Forest**

Blow Clear West State Forest is located approximately 30km north west of the township of Parkes. A locality map is contained in Schedule 3 and a location map is contained in Schedule 4.

Blow Clear West State Forest area: 467 hectares.

SCHEDULE 2 - Terms**1. Duration of the declaration**

This declaration shall remain in force for the period commencing on the date this Order is made until 26th of April 2023.

2. Authority of this declaration

This declaration does not confer authority to do anything that is inconsistent with the requirements of any other Act or law.

3. Requirements of the declaration

A person who hunts on the declared lands must:

- (a) Gain written permission from Forestry Corporation of NSW or the Game Council on behalf of Forestry Corporation of NSW prior to accessing the declared lands;
- (b) Comply with all conditions in the written permission; and
- (c) Comply with any sign erected by Forestry Corporation of NSW or any sign approved by Forestry Corporation of NSW and erected by the Game Council.

NOTE: This declaration is limited to game animals as prescribed in section 5(1) of the Game and Feral Animal Control Act 2002.


Dated this 29th day of April 2013

KATRINA ANN HODGKINSON, M.P.,
Minister for Primary Industries

Schedule 3 Locality



Schedule 4 Location



GAME AND FERAL ANIMAL CONTROL ACT 2002**ORDER****Declaration of public lands for hunting for the purposes of the
Game and Feral Animal Control Act 2002**

I, KATRINA ANN HODGKINSON, M.P., Minister for Primary Industries, pursuant to section 20 of the Game and Feral Animal Control Act 2002 after having had regard to the matters set out in section 20(4), declare that game animals on public land described in Schedule 1 may be hunted by persons duly licensed, subject to the terms contained in Schedule 2.

SCHEDULE 1 - the declared land**Bom Bom State Forest**

Bom Bom State Forest is located approximately 6km south east of the township of Grafton. A locality map is contained in Schedule 3 and a location map is contained in Schedule 4.

Bom Bom State Forest area: 872 hectares.

SCHEDULE 2 - Terms**1. Duration of the declaration**

This declaration shall remain in force for the period commencing on the date this Order is made until 26th of April 2023.

2. Authority of this declaration

This declaration does not confer authority to do anything that is inconsistent with the requirements of any other Act or law.

3. Requirements of the declaration

A person who hunts on the declared lands must:

- (a) Gain written permission from Forestry Corporation of NSW or the Game Council on behalf of Forestry Corporation of NSW prior to accessing the declared lands;
- (b) Comply with all conditions in the written permission; and
- (c) Comply with any sign erected by Forestry Corporation of NSW or any sign approved by Forestry Corporation of NSW and erected by the Game Council.

NOTE: This declaration is limited to game animals as prescribed in section 5(1) of the Game and Feral Animal Control Act 2002.

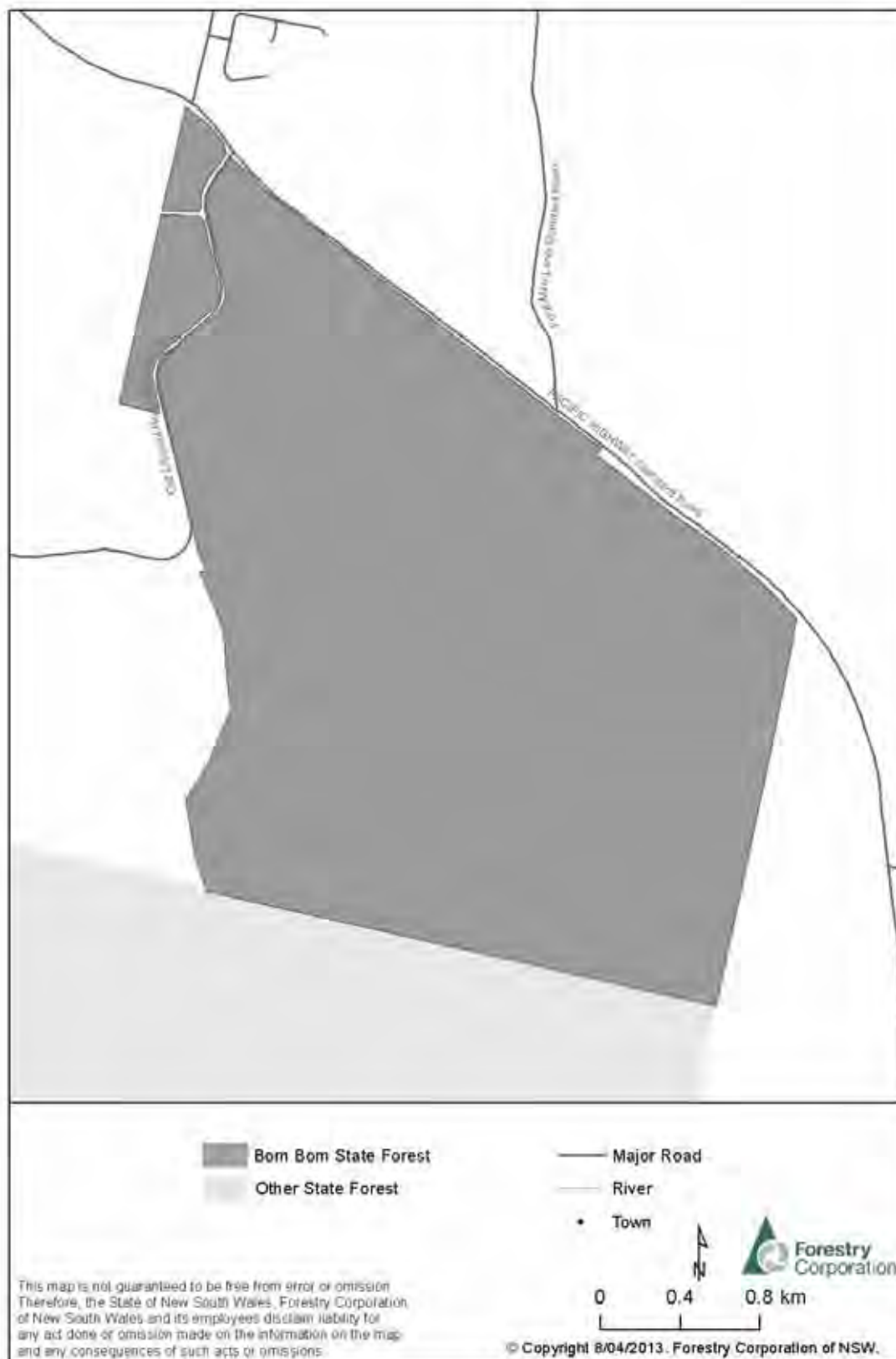
Dated this 29th day of April 2013

KATRINA ANN HODGKINSON, M.P.,
Minister for Primary Industries

Schedule 3 Locality



Schedule 4 Location



GAME AND FERAL ANIMAL CONTROL ACT 2002**ORDER****Declaration of public lands for hunting for the purposes of the
Game and Feral Animal Control Act 2002**

I, KATRINA ANN HODGKINSON, M.P., Minister for Primary Industries, pursuant to section 20 of the Game and Feral Animal Control Act 2002 after having had regard to the matters set out in section 20(4), declare that game animals on public land described in Schedule 1 may be hunted by persons duly licensed, subject to the terms contained in Schedule 2.

SCHEDULE 1 - the declared land**Bonalbo State Forest**

Bonalbo State Forest is located approximately 39km west of the township of Casino. A locality map is contained in Schedule 3 and a location map is contained in Schedule 4.

Bonalbo State Forest area: 2675 hectares.

SCHEDULE 2 - Terms**1. Duration of the declaration**

This declaration shall remain in force for the period commencing on the date this Order is made until 26th of April 2023.

2. Authority of this declaration

This declaration does not confer authority to do anything that is inconsistent with the requirements of any other Act or law.

3. Requirements of the declaration

A person who hunts on the declared lands must:

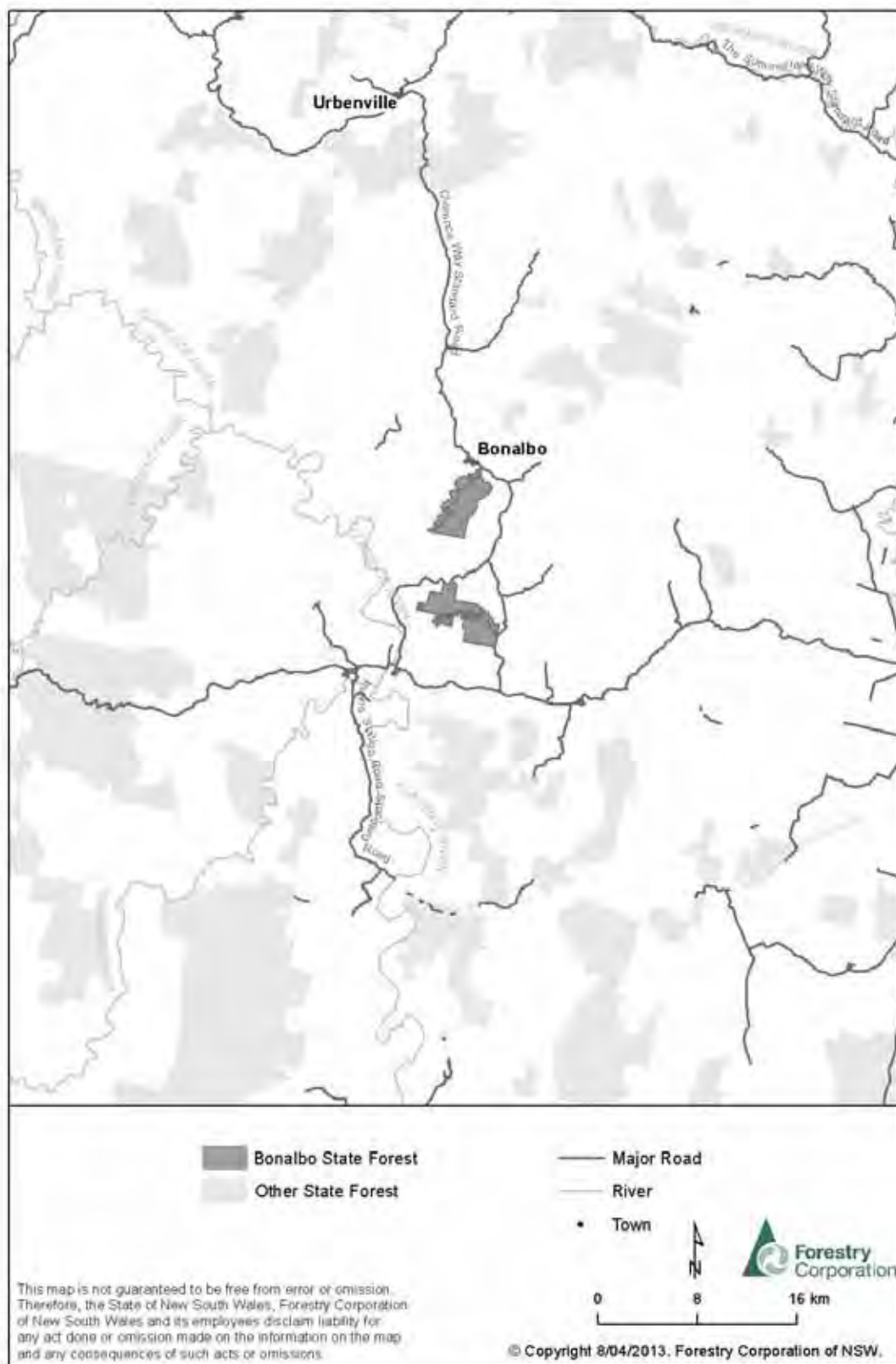
- (a) Gain written permission from Forestry Corporation of NSW or the Game Council on behalf of Forestry Corporation of NSW prior to accessing the declared lands;
- (b) Comply with all conditions in the written permission; and
- (c) Comply with any sign erected by Forestry Corporation of NSW or any sign approved by Forestry Corporation of NSW and erected by the Game Council.

NOTE: This declaration is limited to game animals as prescribed in section 5(1) of the Game and Feral Animal Control Act 2002.

Dated this 29th day of April 2013

KATRINA ANN HODGKINSON, M.P.,
Minister for Primary Industries

Schedule 3 Locality



Schedule 4 Location



GAME AND FERAL ANIMAL CONTROL ACT 2002**ORDER****Declaration of public lands for hunting for the purposes of the
Game and Feral Animal Control Act 2002**

I, KATRINA ANN HODGKINSON, M.P., Minister for Primary Industries, pursuant to section 20 of the Game and Feral Animal Control Act 2002 after having had regard to the matters set out in section 20(4), declare that game animals on public land described in Schedule 1 may be hunted by persons duly licensed, subject to the terms contained in Schedule 2.

SCHEDULE 1 - the declared land**Boona State Forest**

Boona State Forest is located approximately 41km south west of the township of Leeton. A locality map is contained in Schedule 3 and a location map is contained in Schedule 4.

Boona State Forest area: 1184 hectares.

SCHEDULE 2 - Terms**1. Duration of the declaration**

This declaration shall remain in force for the period commencing on the date this Order is made until 26th of April 2023.

2. Authority of this declaration

This declaration does not confer authority to do anything that is inconsistent with the requirements of any other Act or law.

3. Requirements of the declaration

A person who hunts on the declared lands must:

- (a) Gain written permission from Forestry Corporation of NSW or the Game Council on behalf of Forestry Corporation of NSW prior to accessing the declared lands;
- (b) Comply with all conditions in the written permission; and
- (c) Comply with any sign erected by Forestry Corporation of NSW or any sign approved by Forestry Corporation of NSW and erected by the Game Council.

NOTE: This declaration is limited to game animals as prescribed in section 5(1) of the Game and Feral Animal Control Act 2002.

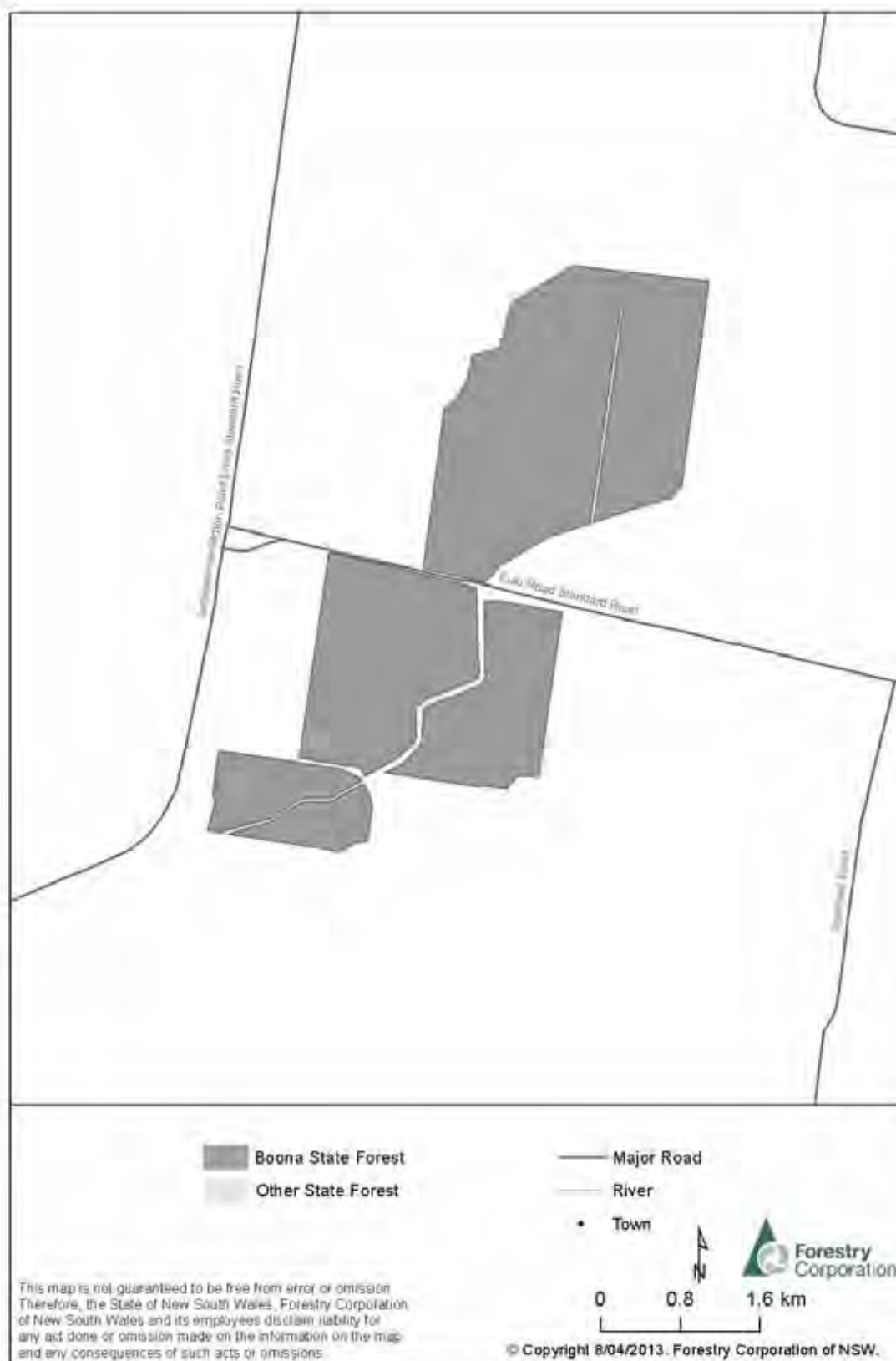
Dated this 29th day of April 2013

KATRINA ANN HODGKINSON, M.P.,
Minister for Primary Industries

Schedule 3 Locality



Schedule 4 Location



GAME AND FERAL ANIMAL CONTROL ACT 2002**ORDER****Declaration of public lands for hunting for the purposes of the
Game and Feral Animal Control Act 2002**

I, KATRINA ANN HODGKINSON, M.P., Minister for Primary Industries, pursuant to section 20 of the Game and Feral Animal Control Act 2002 after having had regard to the matters set out in section 20(4), declare that game animals on public land described in Schedule 1 may be hunted by persons duly licensed, subject to the terms contained in Schedule 2.

SCHEDULE 1 - the declared land**Boonanghi State Forest**

Boonanghi State Forest is located approximately 17km west of the township of Kempsey. A locality map is contained in Schedule 3 and a location map is contained in Schedule 4.

Boonanghi State Forest area: 3817 hectares.

SCHEDULE 2 - Terms**1. Duration of the declaration**

This declaration shall remain in force for the period commencing on the date this Order is made until 26th of April 2023.

2. Authority of this declaration

This declaration does not confer authority to do anything that is inconsistent with the requirements of any other Act or law.

3. Requirements of the declaration

A person who hunts on the declared lands must:

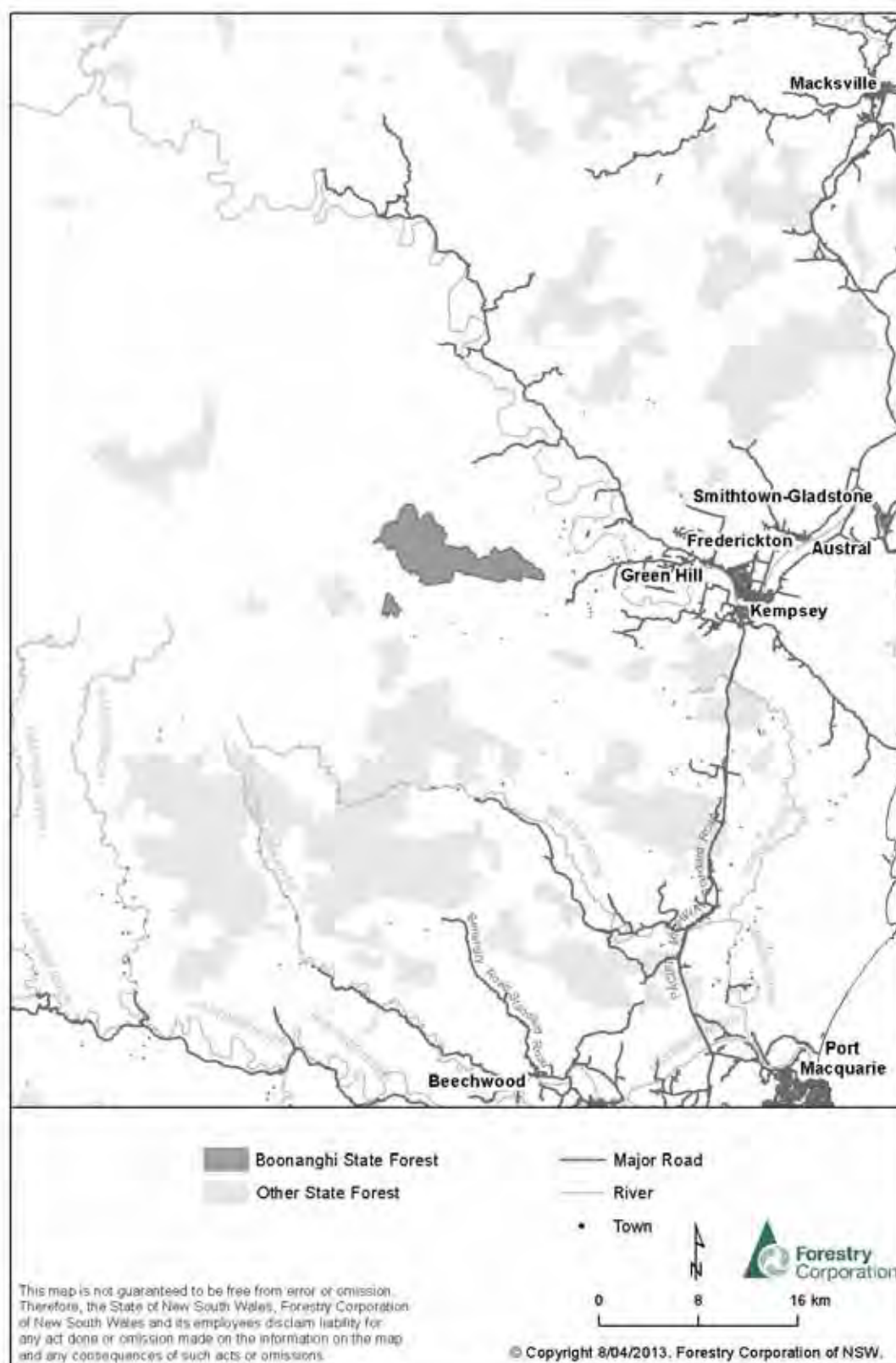
- (a) Gain written permission from Forestry Corporation of NSW or the Game Council on behalf of Forestry Corporation of NSW prior to accessing the declared lands;
- (b) Comply with all conditions in the written permission; and
- (c) Comply with any sign erected by Forestry Corporation of NSW or any sign approved by Forestry Corporation of NSW and erected by the Game Council.

NOTE: This declaration is limited to game animals as prescribed in section 5(1) of the Game and Feral Animal Control Act 2002.

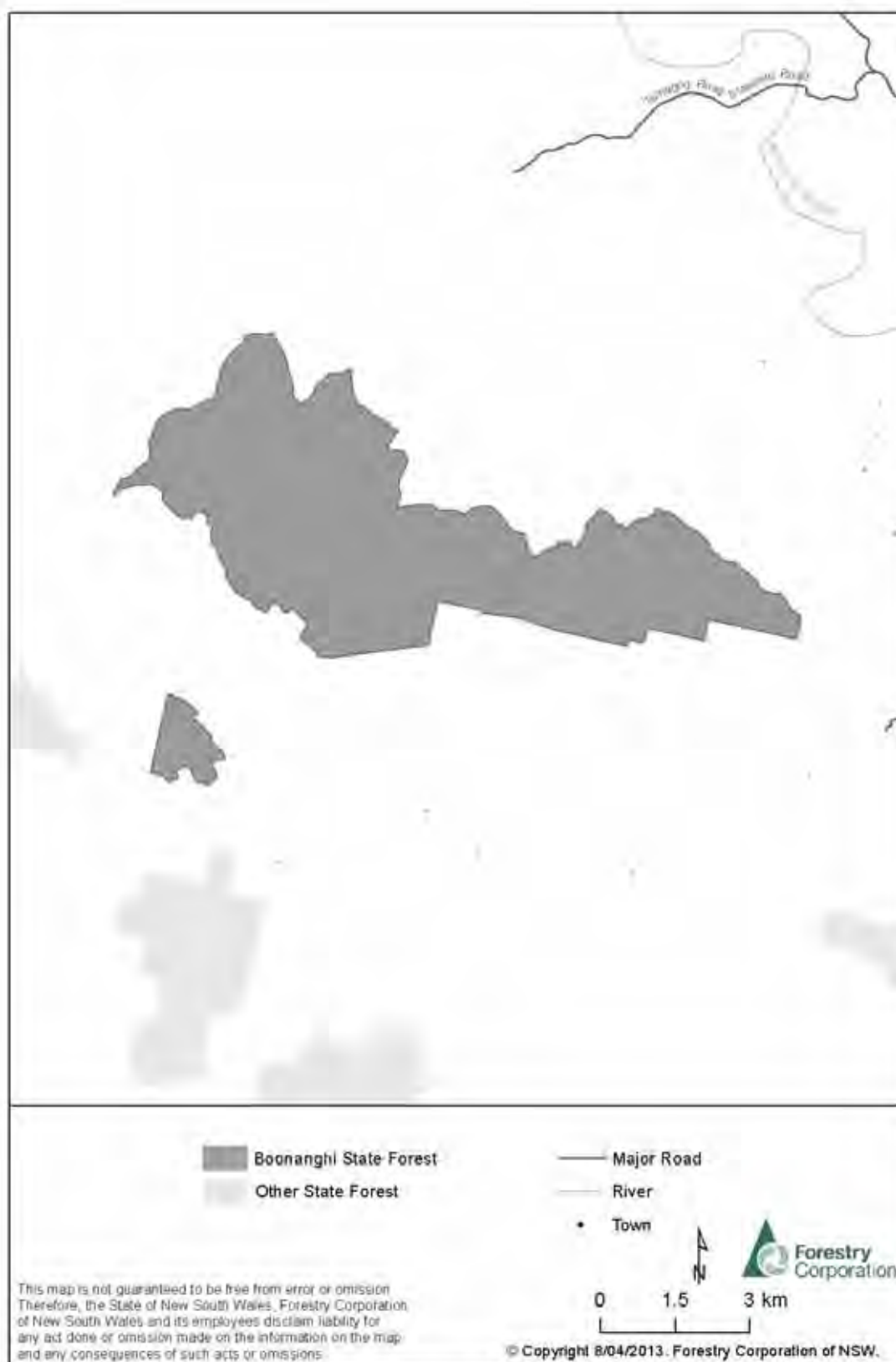
Dated this 29th day of April 2013

KATRINA ANN HODGKINSON, M.P.,
Minister for Primary Industries

Schedule 3 Locality



Schedule 4 Location



GAME AND FERAL ANIMAL CONTROL ACT 2002**ORDER****Declaration of public lands for hunting for the purposes of the
Game and Feral Animal Control Act 2002**

I, KATRINA ANN HODGKINSON, M.P., Minister for Primary Industries, pursuant to section 20 of the Game and Feral Animal Control Act 2002 after having had regard to the matters set out in section 20(4), declare that game animals on public land described in Schedule 1 may be hunted by persons duly licensed, subject to the terms contained in Schedule 2.

SCHEDULE 1 - the declared land**Boorabee State Forest**

Boorabee State Forest is located approximately 23km north of the township of Casino. A locality map is contained in Schedule 3 and a location map is contained in Schedule 4.

Boorabee State Forest area: 1090 hectares.

SCHEDULE 2 - Terms**1. Duration of the declaration**

This declaration shall remain in force for the period commencing on the date this Order is made until 26th of April 2023.

2. Authority of this declaration

This declaration does not confer authority to do anything that is inconsistent with the requirements of any other Act or law.

3. Requirements of the declaration

A person who hunts on the declared lands must:

- (a) Gain written permission from Forestry Corporation of NSW or the Game Council on behalf of Forestry Corporation of NSW prior to accessing the declared lands;
- (b) Comply with all conditions in the written permission; and
- (c) Comply with any sign erected by Forestry Corporation of NSW or any sign approved by Forestry Corporation of NSW and erected by the Game Council.

NOTE: This declaration is limited to game animals as prescribed in section 5(1) of the Game and Feral Animal Control Act 2002.

Dated this 29th day of April 2013

KATRINA ANN HODGKINSON, M.P.,
Minister for Primary Industries

Kyogle

Boorabee State Forest

Other State Forest

Major Road

River

Town

0 4 8 km

Forestry Corporation of NSW

This map is not guaranteed to be free from error or omission. Therefore, the State of New South Wales, Forestry Corporation of New South Wales and its employees disclaim liability for any act done or omission made on the information on the map and any consequences of such acts or omissions.

© Copyright 8/04/2013. Forestry Corporation of NSW.

Schedule 4 Location



GAME AND FERAL ANIMAL CONTROL ACT 2002**ORDER****Declaration of public lands for hunting for the purposes of the
Game and Feral Animal Control Act 2002**

I, KATRINA ANN HODGKINSON, M.P., Minister for Primary Industries, pursuant to section 20 of the Game and Feral Animal Control Act 2002 after having had regard to the matters set out in section 20(4), declare that game animals on public land described in Schedule 1 may be hunted by persons duly licensed, subject to the terms contained in Schedule 2.

SCHEDULE 1 - the declared land**Boorook State Forest**

Boorook State Forest is located approximately 23km north east of the township of Tenterfield. A locality map is contained in Schedule 3 and a location map is contained in Schedule 4.

Boorook State Forest area: 2990 hectares.

SCHEDULE 2 - Terms**1. Duration of the declaration**

This declaration shall remain in force for the period commencing on the date this Order is made until 26th of April 2023.

2. Authority of this declaration

This declaration does not confer authority to do anything that is inconsistent with the requirements of any other Act or law.

3. Requirements of the declaration

A person who hunts on the declared lands must:

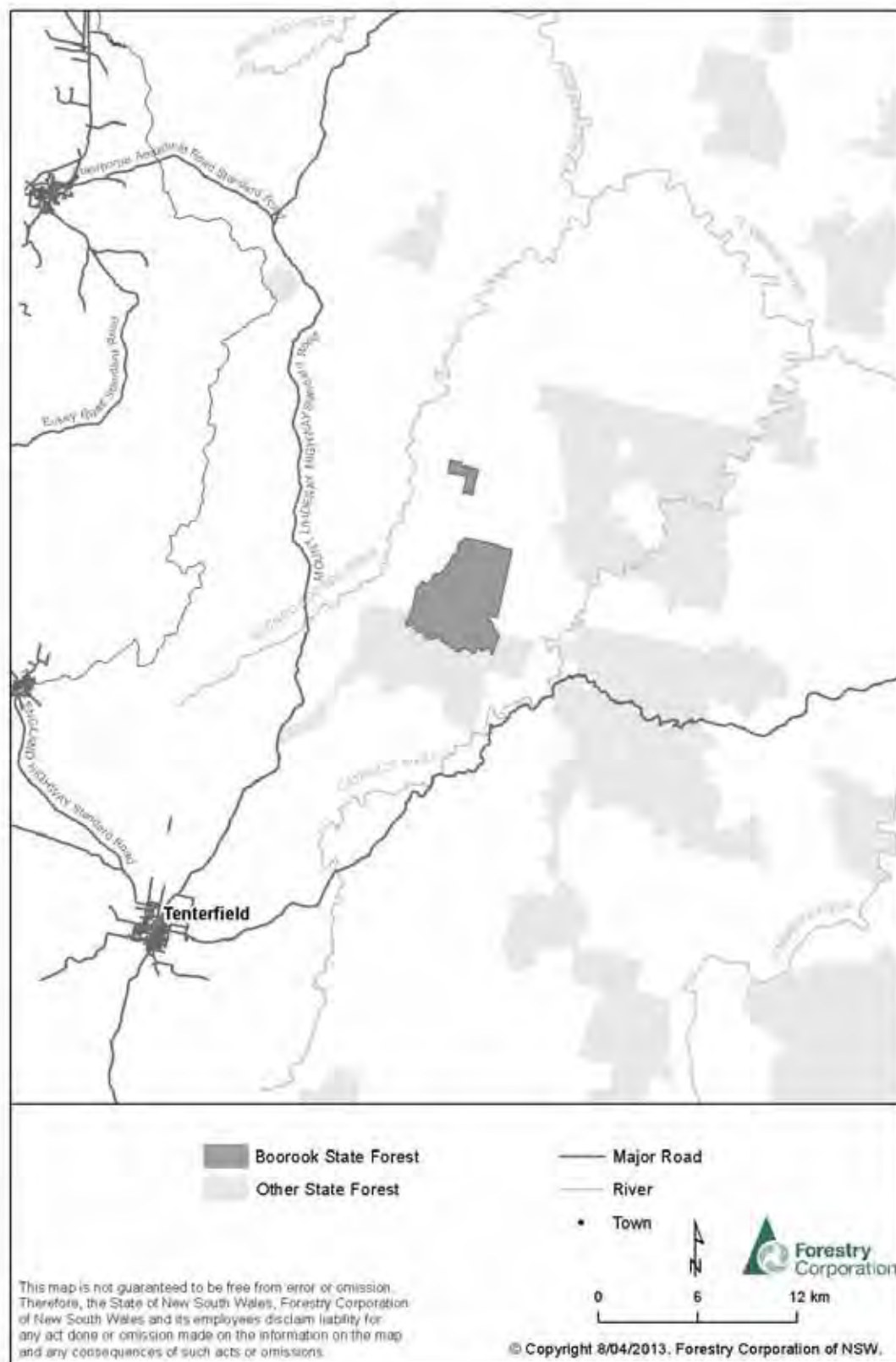
- (a) Gain written permission from Forestry Corporation of NSW or the Game Council on behalf of Forestry Corporation of NSW prior to accessing the declared lands;
- (b) Comply with all conditions in the written permission; and
- (c) Comply with any sign erected by Forestry Corporation of NSW or any sign approved by Forestry Corporation of NSW and erected by the Game Council.

NOTE: This declaration is limited to game animals as prescribed in section 5(1) of the Game and Feral Animal Control Act 2002.

Dated this 29th day of April 2013

KATRINA ANN HODGKINSON, M.P.,
Minister for Primary Industries

Schedule 3 Locality



Schedule 4 Location



GAME AND FERAL ANIMAL CONTROL ACT 2002**ORDER****Declaration of public lands for hunting for the purposes of the
Game and Feral Animal Control Act 2002**

I, KATRINA ANN HODGKINSON, M.P., Minister for Primary Industries, pursuant to section 20 of the Game and Feral Animal Control Act 2002 after having had regard to the matters set out in section 20(4), declare that game animals on public land described in Schedule 1 may be hunted by persons duly licensed, subject to the terms contained in Schedule 2.

SCHEDULE 1 - the declared land**Boundary Creek State Forest**

Boundary Creek State Forest is located approximately 42km south west of the township of Grafton. A locality map is contained in Schedule 3 and a location map is contained in Schedule 4.

Boundary Creek State Forest area: 2539 hectares.

SCHEDULE 2 - Terms**1. Duration of the declaration**

This declaration shall remain in force for the period commencing on the date this Order is made until 26th of April 2023.

2. Authority of this declaration

This declaration does not confer authority to do anything that is inconsistent with the requirements of any other Act or law.

3. Requirements of the declaration

A person who hunts on the declared lands must:

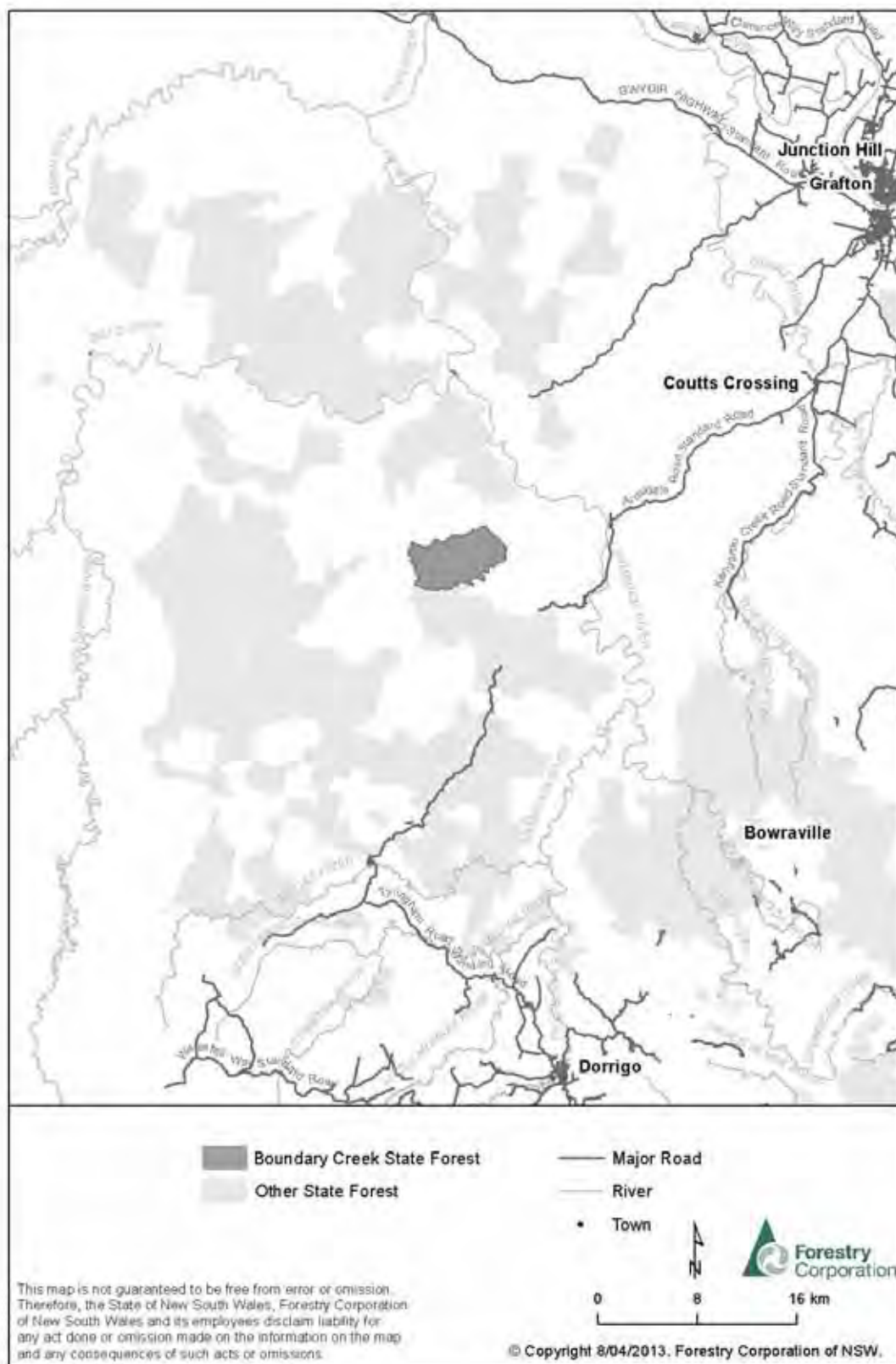
- (a) Gain written permission from Forestry Corporation of NSW or the Game Council on behalf of Forestry Corporation of NSW prior to accessing the declared lands;
- (b) Comply with all conditions in the written permission; and
- (c) Comply with any sign erected by Forestry Corporation of NSW or any sign approved by Forestry Corporation of NSW and erected by the Game Council.

NOTE: This declaration is limited to game animals as prescribed in section 5(1) of the Game and Feral Animal Control Act 2002.

Dated this 29th day of April 2013

KATRINA ANN HODGKINSON, M.P.,
Minister for Primary Industries

Schedule 3 Locality



Schedule 4 Location



GAME AND FERAL ANIMAL CONTROL ACT 2002**ORDER****Declaration of public lands for hunting for the purposes of the
Game and Feral Animal Control Act 2002**

I, KATRINA ANN HODGKINSON, M.P., Minister for Primary Industries, pursuant to section 20 of the Game and Feral Animal Control Act 2002 after having had regard to the matters set out in section 20(4), declare that game animals on public land described in Schedule 1 may be hunted by persons duly licensed, subject to the terms contained in Schedule 2.

SCHEDULE 1 - the declared land**Bourbah State Forest**

Bourbah State Forest is located approximately 95km west of the township of Coonabarabran. A locality map is contained in Schedule 3 and a location map is contained in Schedule 4.

Bourbah State Forest area: 623 hectares.

SCHEDULE 2 - Terms**1. Duration of the declaration**

This declaration shall remain in force for the period commencing on the date this Order is made until 26th of April 2023.

2. Authority of this declaration

This declaration does not confer authority to do anything that is inconsistent with the requirements of any other Act or law.

3. Requirements of the declaration

A person who hunts on the declared lands must:

- (a) Gain written permission from Forestry Corporation of NSW or the Game Council on behalf of Forestry Corporation of NSW prior to accessing the declared lands;
- (b) Comply with all conditions in the written permission; and
- (c) Comply with any sign erected by Forestry Corporation of NSW or any sign approved by Forestry Corporation of NSW and erected by the Game Council.

NOTE: This declaration is limited to game animals as prescribed in section 5(1) of the Game and Feral Animal Control Act 2002.

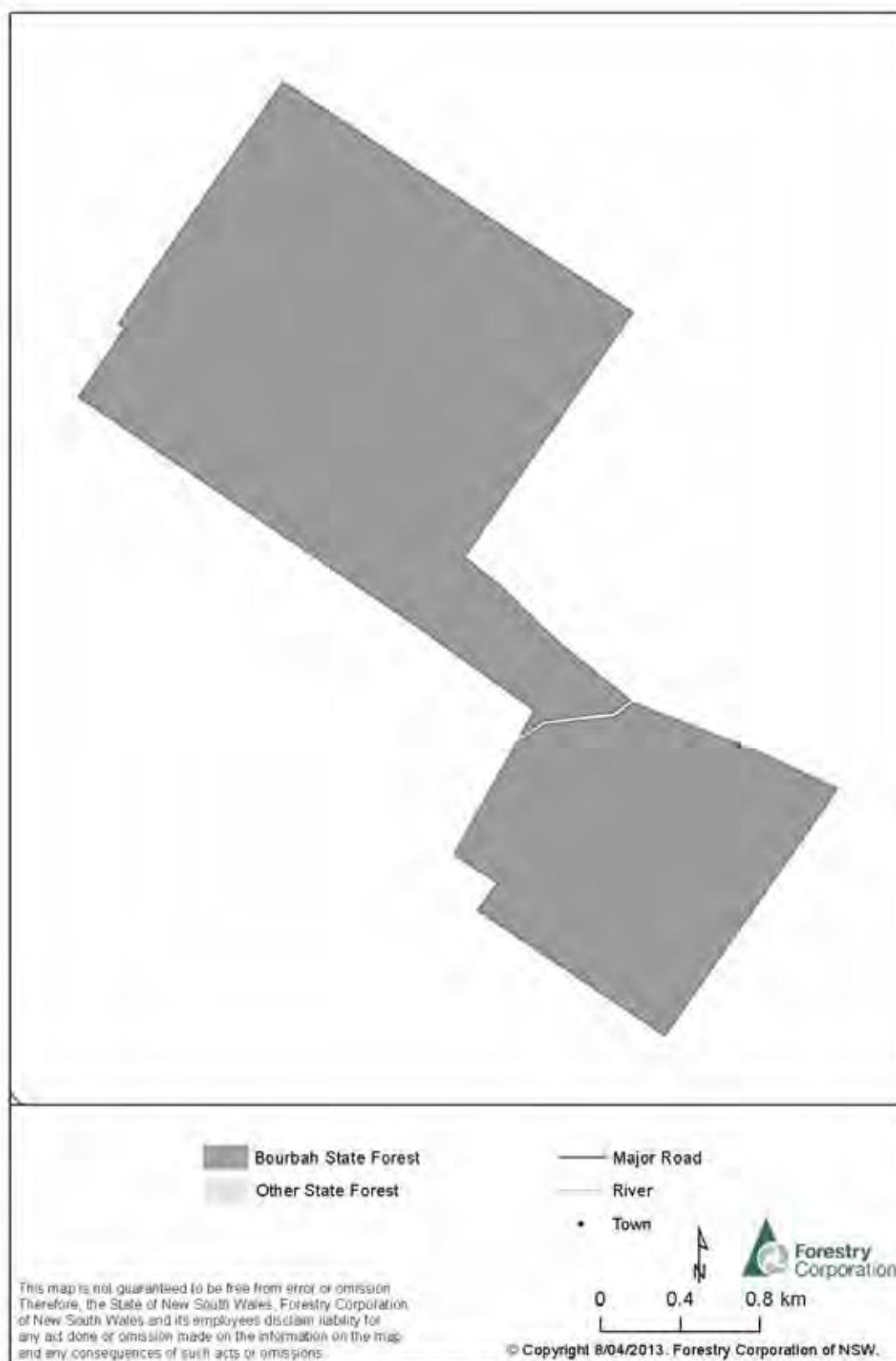
Dated this 29th day of April 2013

KATRINA ANN HODGKINSON, M.P.,
Minister for Primary Industries

Schedule 3 Locality



Schedule 4 Location



GAME AND FERAL ANIMAL CONTROL ACT 2002**ORDER****Declaration of public lands for hunting for the purposes of the
Game and Feral Animal Control Act 2002**

I, KATRINA ANN HODGKINSON, M.P., Minister for Primary Industries, pursuant to section 20 of the Game and Feral Animal Control Act 2002 after having had regard to the matters set out in section 20(4), declare that game animals on public land described in Schedule 1 may be hunted by persons duly licensed, subject to the terms contained in Schedule 2.

SCHEDULE 1 - the declared land**Bowman State Forest**

Bowman State Forest is located approximately 52km west of the township of Wingham. A locality map is contained in Schedule 3 and a location map is contained in Schedule 4.

Bowman State Forest area: 3187 hectares.

SCHEDULE 2 - Terms**1. Duration of the declaration**

This declaration shall remain in force for the period commencing on the date this Order is made until 26th of April 2023.

2. Authority of this declaration

This declaration does not confer authority to do anything that is inconsistent with the requirements of any other Act or law.

3. Requirements of the declaration

A person who hunts on the declared lands must:

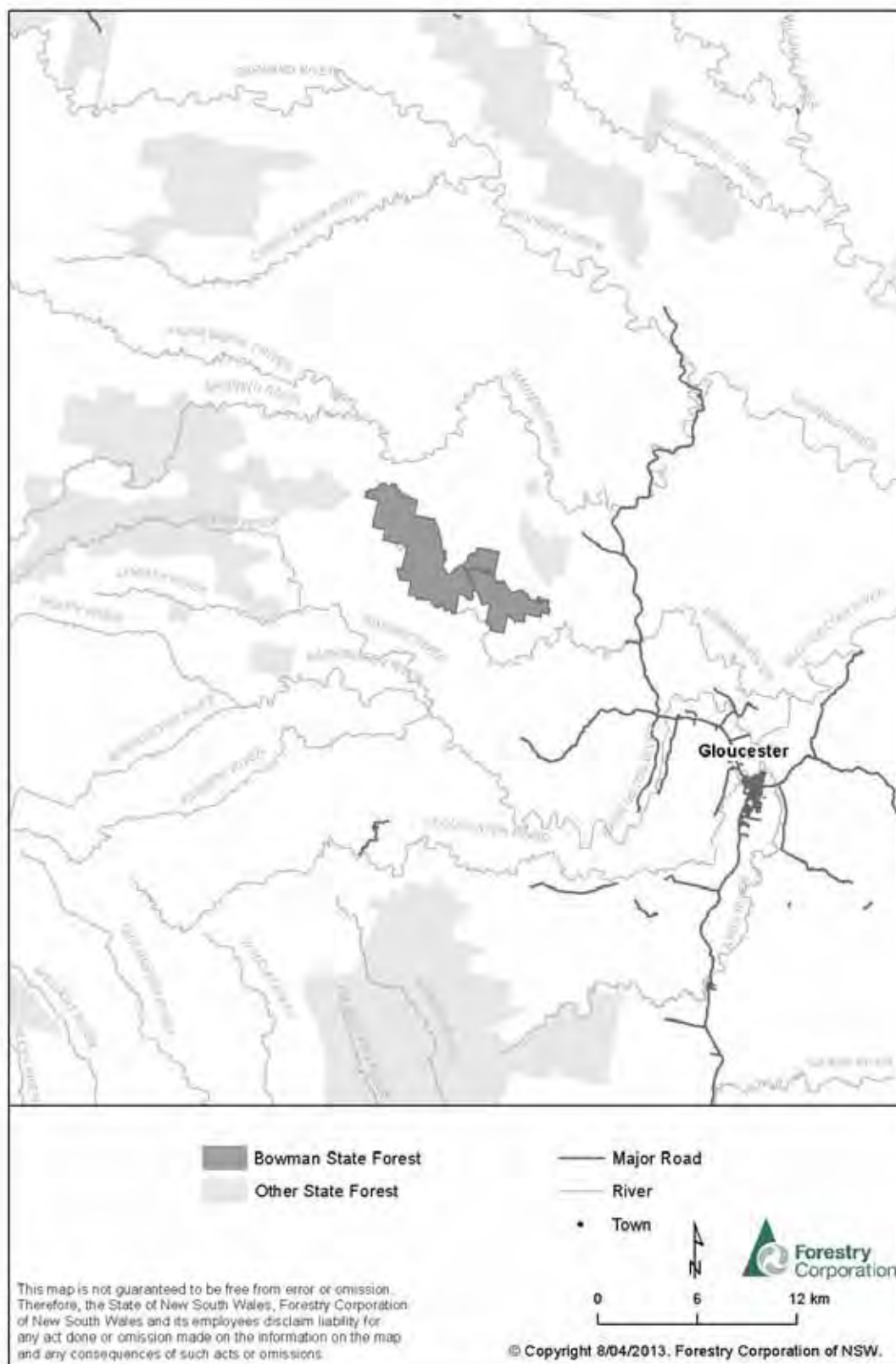
- (a) Gain written permission from Forestry Corporation of NSW or the Game Council on behalf of Forestry Corporation of NSW prior to accessing the declared lands;
- (b) Comply with all conditions in the written permission; and
- (c) Comply with any sign erected by Forestry Corporation of NSW or any sign approved by Forestry Corporation of NSW and erected by the Game Council.

NOTE: This declaration is limited to game animals as prescribed in section 5(1) of the Game and Feral Animal Control Act 2002.

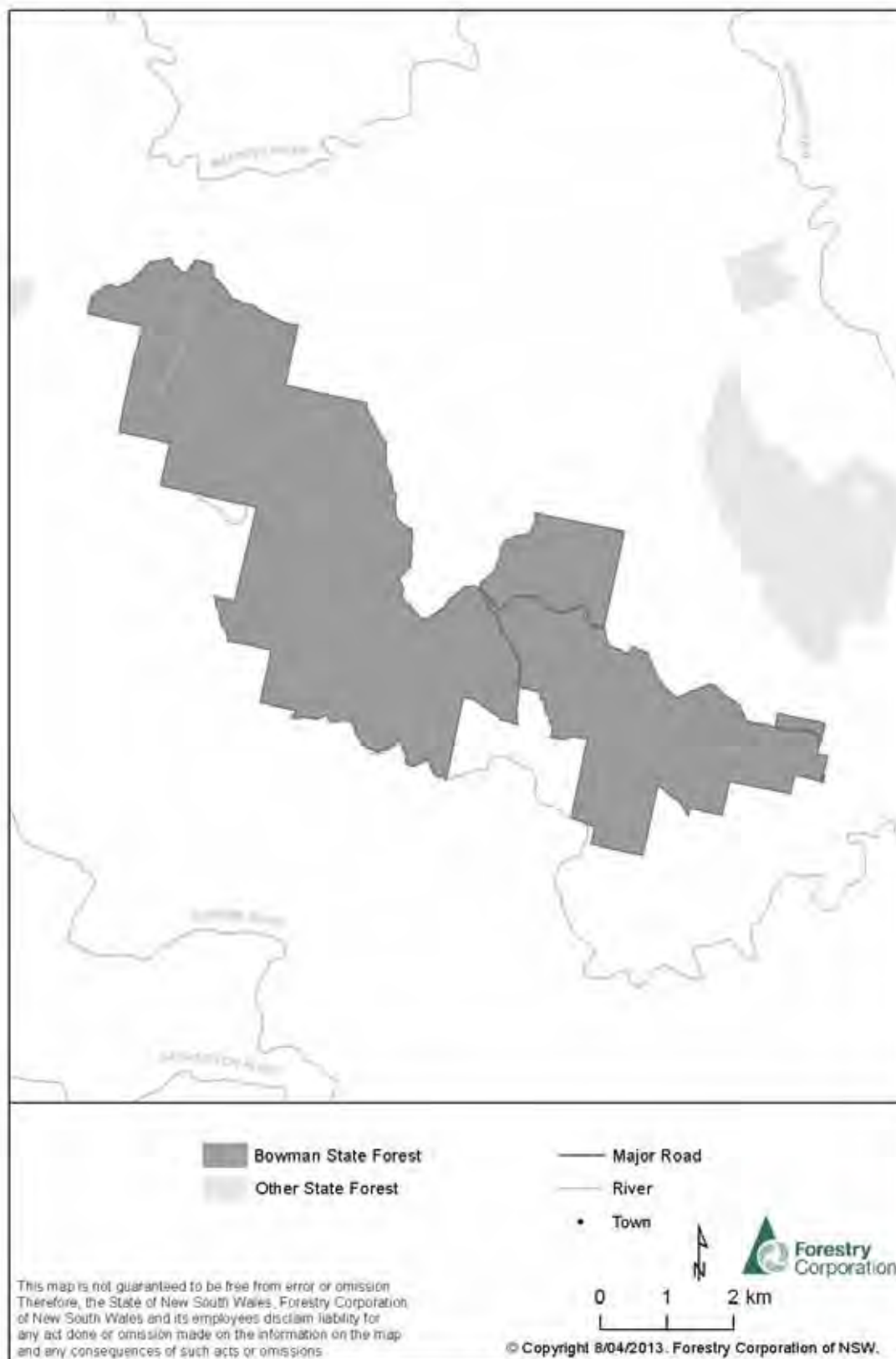
Dated this 29th day of April 2013

KATRINA ANN HODGKINSON, M.P.,
Minister for Primary Industries

Schedule 3 Locality



Schedule 4 Location



GAME AND FERAL ANIMAL CONTROL ACT 2002**ORDER****Declaration of public lands for hunting for the purposes of the
Game and Feral Animal Control Act 2002**

I, KATRINA ANN HODGKINSON, M.P., Minister for Primary Industries, pursuant to section 20 of the Game and Feral Animal Control Act 2002 after having had regard to the matters set out in section 20(4), declare that game animals on public land described in Schedule 1 may be hunted by persons duly licensed, subject to the terms contained in Schedule 2.

SCHEDULE 1 - the declared land**Boyben State Forest**

Boyben State Forest is located approximately 52km north east of the township of Dubbo. A locality map is contained in Schedule 3 and a location map is contained in Schedule 4.

Boyben State Forest area: 2569 hectares.

SCHEDULE 2 - Terms**1. Duration of the declaration**

This declaration shall remain in force for the period commencing on the date this Order is made until 26th of April 2023.

2. Authority of this declaration

This declaration does not confer authority to do anything that is inconsistent with the requirements of any other Act or law.

3. Requirements of the declaration

A person who hunts on the declared lands must:

- (a) Gain written permission from Forestry Corporation of NSW or the Game Council on behalf of Forestry Corporation of NSW prior to accessing the declared lands;
- (b) Comply with all conditions in the written permission; and
- (c) Comply with any sign erected by Forestry Corporation of NSW or any sign approved by Forestry Corporation of NSW and erected by the Game Council.

NOTE: This declaration is limited to game animals as prescribed in section 5(1) of the Game and Feral Animal Control Act 2002.

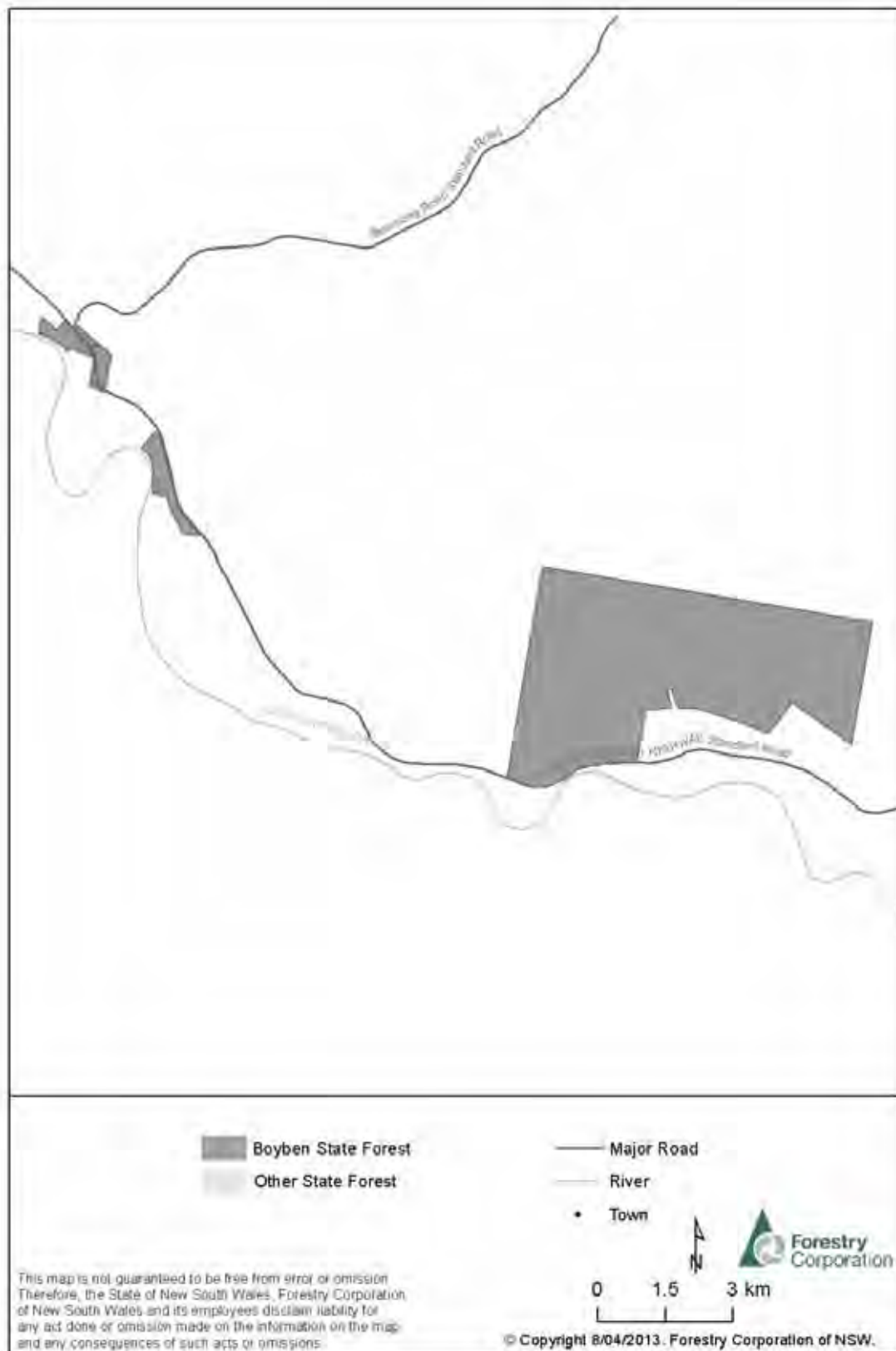
Dated this 29th day of April 2013

KATRINA ANN HODGKINSON, M.P.,
Minister for Primary Industries

Schedule 3 Locality



Schedule 4 Location



GAME AND FERAL ANIMAL CONTROL ACT 2002**ORDER****Declaration of public lands for hunting for the purposes of the
Game and Feral Animal Control Act 2002**

I, KATRINA ANN HODGKINSON, M.P., Minister for Primary Industries, pursuant to section 20 of the Game and Feral Animal Control Act 2002 after having had regard to the matters set out in section 20(4), declare that game animals on public land described in Schedule 1 may be hunted by persons duly licensed, subject to the terms contained in Schedule 2.

SCHEDULE 1 - the declared land**Braemar State Forest**

Braemar State Forest is located approximately 18km south of the township of Casino. A locality map is contained in Schedule 3 and a location map is contained in Schedule 4.

Braemar State Forest area: 2002 hectares.

SCHEDULE 2 - Terms**1. Duration of the declaration**

This declaration shall remain in force for the period commencing on the date this Order is made until 26th of April 2023.

2. Authority of this declaration

This declaration does not confer authority to do anything that is inconsistent with the requirements of any other Act or law.

3. Requirements of the declaration

A person who hunts on the declared lands must:

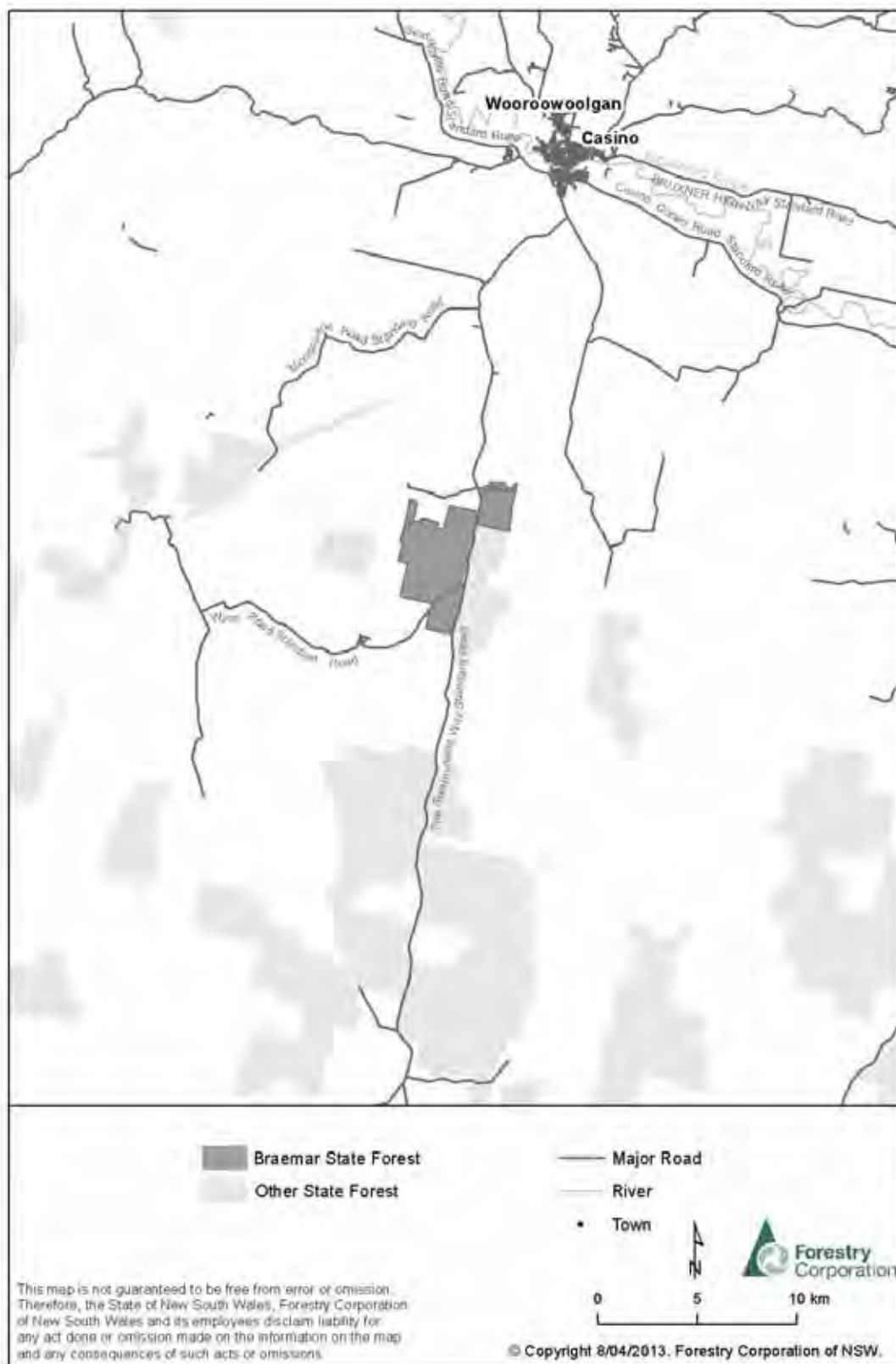
- (a) Gain written permission from Forestry Corporation of NSW or the Game Council on behalf of Forestry Corporation of NSW prior to accessing the declared lands;
- (b) Comply with all conditions in the written permission; and
- (c) Comply with any sign erected by Forestry Corporation of NSW or any sign approved by Forestry Corporation of NSW and erected by the Game Council.

NOTE: This declaration is limited to game animals as prescribed in section 5(1) of the Game and Feral Animal Control Act 2002.

Dated this 29th day of April 2013

KATRINA ANN HODGKINSON, M.P.,
Minister for Primary Industries

Schedule 3 Locality



Schedule 4 Location



GAME AND FERAL ANIMAL CONTROL ACT 2002**ORDER****Declaration of public lands for hunting for the purposes of the
Game and Feral Animal Control Act 2002**

I, KATRINA ANN HODGKINSON, M.P., Minister for Primary Industries, pursuant to section 20 of the Game and Feral Animal Control Act 2002 after having had regard to the matters set out in section 20(4), declare that game animals on public land described in Schedule 1 may be hunted by persons duly licensed, subject to the terms contained in Schedule 2.

SCHEDULE 1 - the declared land**Brassey State Forest**

Brassey State Forest is located approximately 68km west of the township of Wauchope. A locality map is contained in Schedule 3 and a location map is contained in Schedule 4.

Brassey State Forest area: 745 hectares.

SCHEDULE 2 - Terms**1. Duration of the declaration**

This declaration shall remain in force for the period commencing on the date this Order is made until 26th of April 2023.

2. Authority of this declaration

This declaration does not confer authority to do anything that is inconsistent with the requirements of any other Act or law.

3. Requirements of the declaration

A person who hunts on the declared lands must:

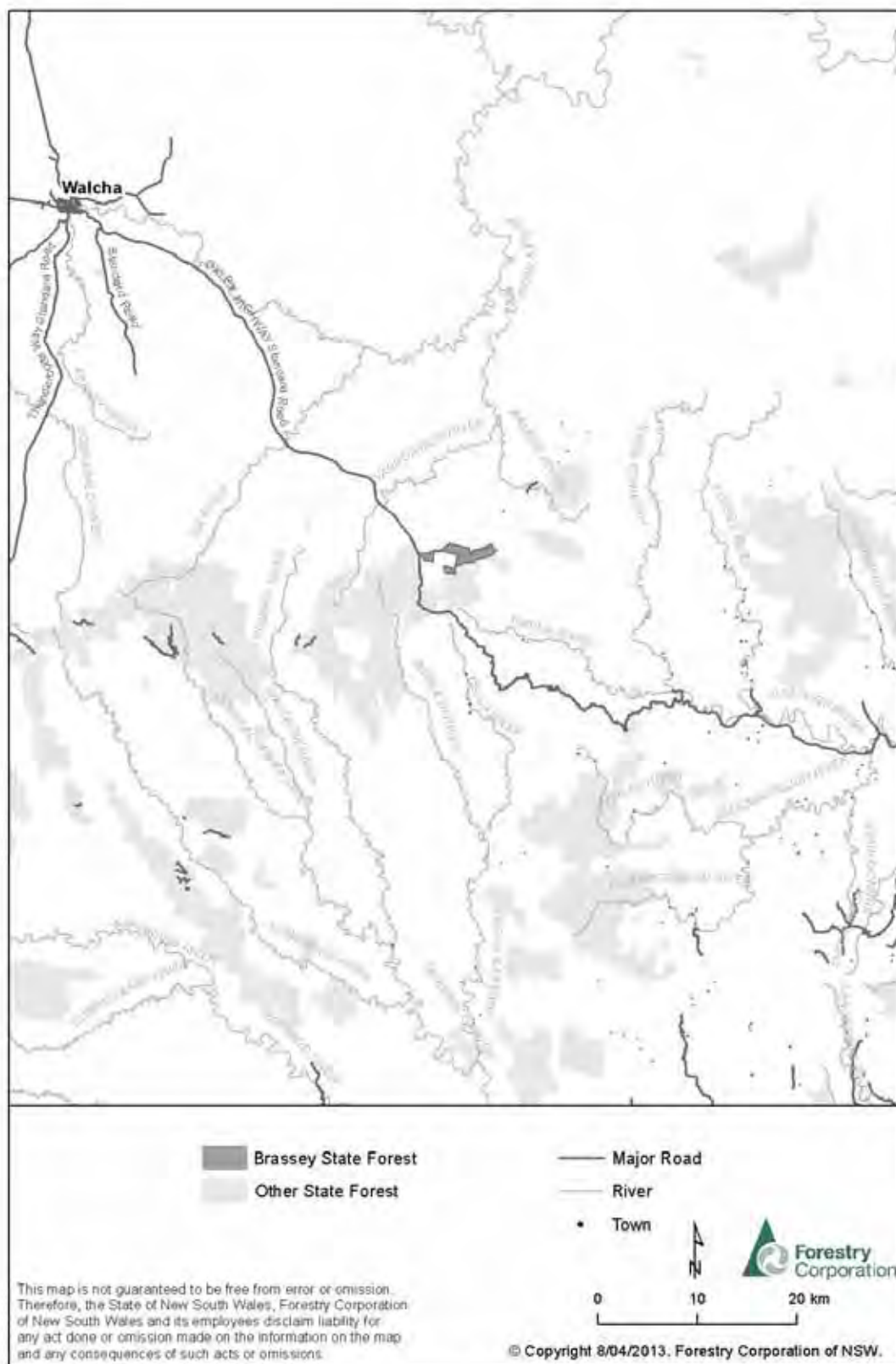
- (a) Gain written permission from Forestry Corporation of NSW or the Game Council on behalf of Forestry Corporation of NSW prior to accessing the declared lands;
- (b) Comply with all conditions in the written permission; and
- (c) Comply with any sign erected by Forestry Corporation of NSW or any sign approved by Forestry Corporation of NSW and erected by the Game Council.

NOTE: This declaration is limited to game animals as prescribed in section 5(1) of the Game and Feral Animal Control Act 2002.

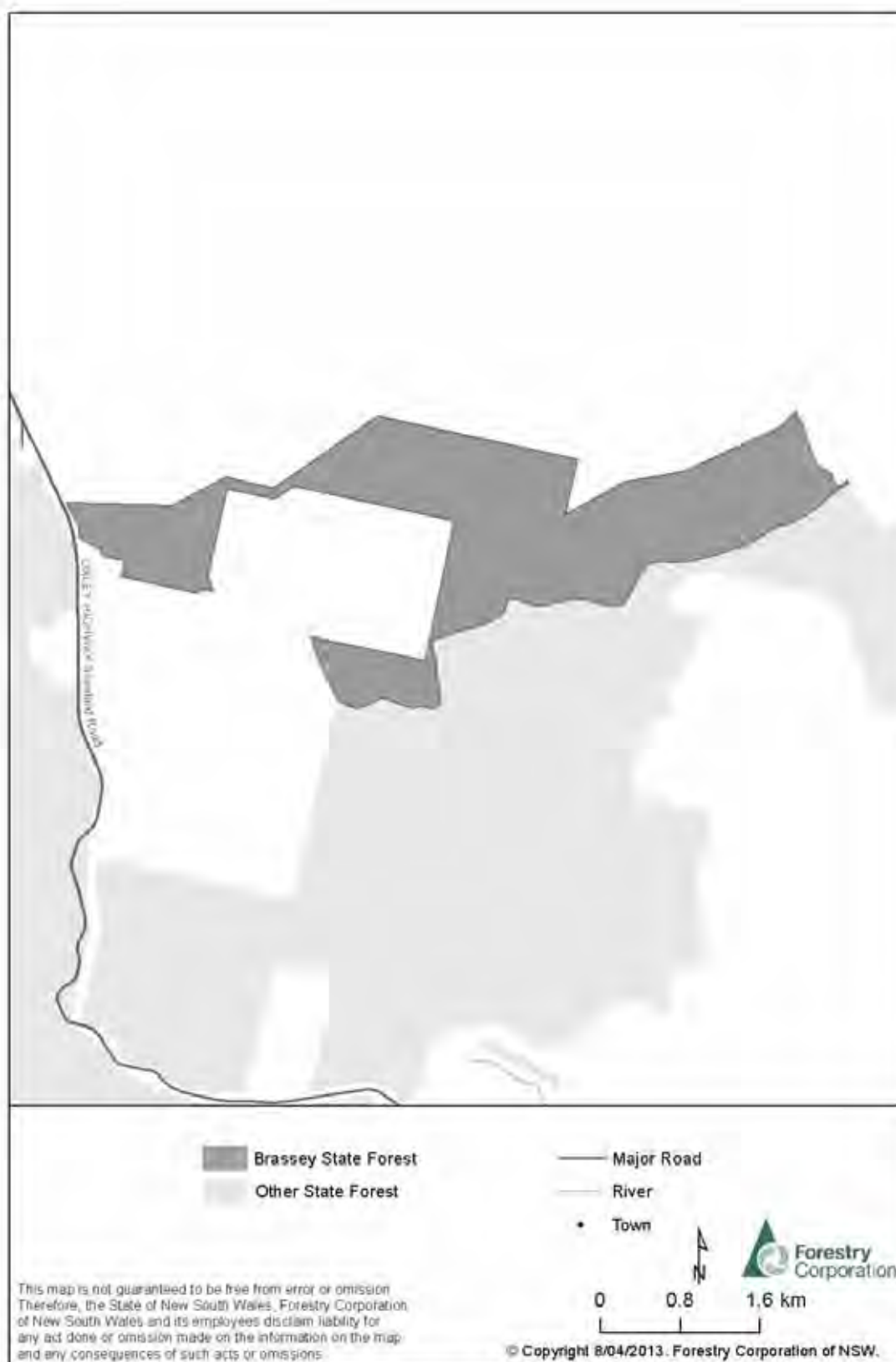
Dated this 29th day of April 2013

KATRINA ANN HODGKINSON, M.P.,
Minister for Primary Industries

Schedule 3 Locality



Schedule 4 Location



GAME AND FERAL ANIMAL CONTROL ACT 2002**ORDER****Declaration of public lands for hunting for the purposes of the
Game and Feral Animal Control Act 2002**

I, KATRINA ANN HODGKINSON, M.P., Minister for Primary Industries, pursuant to section 20 of the Game and Feral Animal Control Act 2002 after having had regard to the matters set out in section 20(4), declare that game animals on public land described in Schedule 1 may be hunted by persons duly licensed, subject to the terms contained in Schedule 2.

SCHEDULE 1 - the declared land**Breeza State Forest**

Breeza State Forest is located approximately 30km south of the township of Gunnedah. A locality map is contained in Schedule 3 and a location map is contained in Schedule 4.

Breeza State Forest area: 1361 hectares.

SCHEDULE 2 - Terms**1. Duration of the declaration**

This declaration shall remain in force for the period commencing on the date this Order is made until 26th of April 2023.

2. Authority of this declaration

This declaration does not confer authority to do anything that is inconsistent with the requirements of any other Act or law.

3. Requirements of the declaration

A person who hunts on the declared lands must:

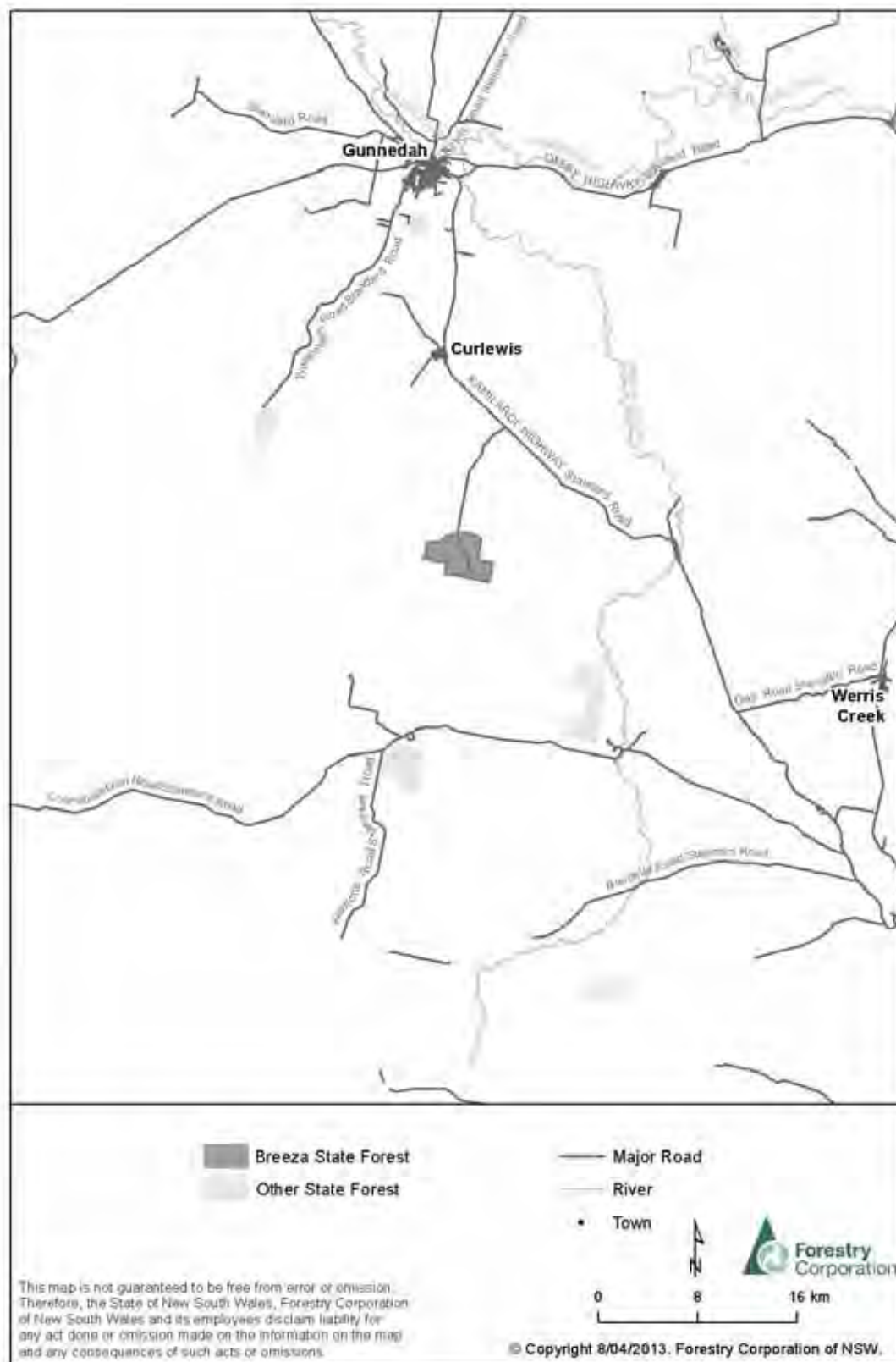
- (a) Gain written permission from Forestry Corporation of NSW or the Game Council on behalf of Forestry Corporation of NSW prior to accessing the declared lands;
- (b) Comply with all conditions in the written permission; and
- (c) Comply with any sign erected by Forestry Corporation of NSW or any sign approved by Forestry Corporation of NSW and erected by the Game Council.

NOTE: This declaration is limited to game animals as prescribed in section 5(1) of the Game and Feral Animal Control Act 2002.

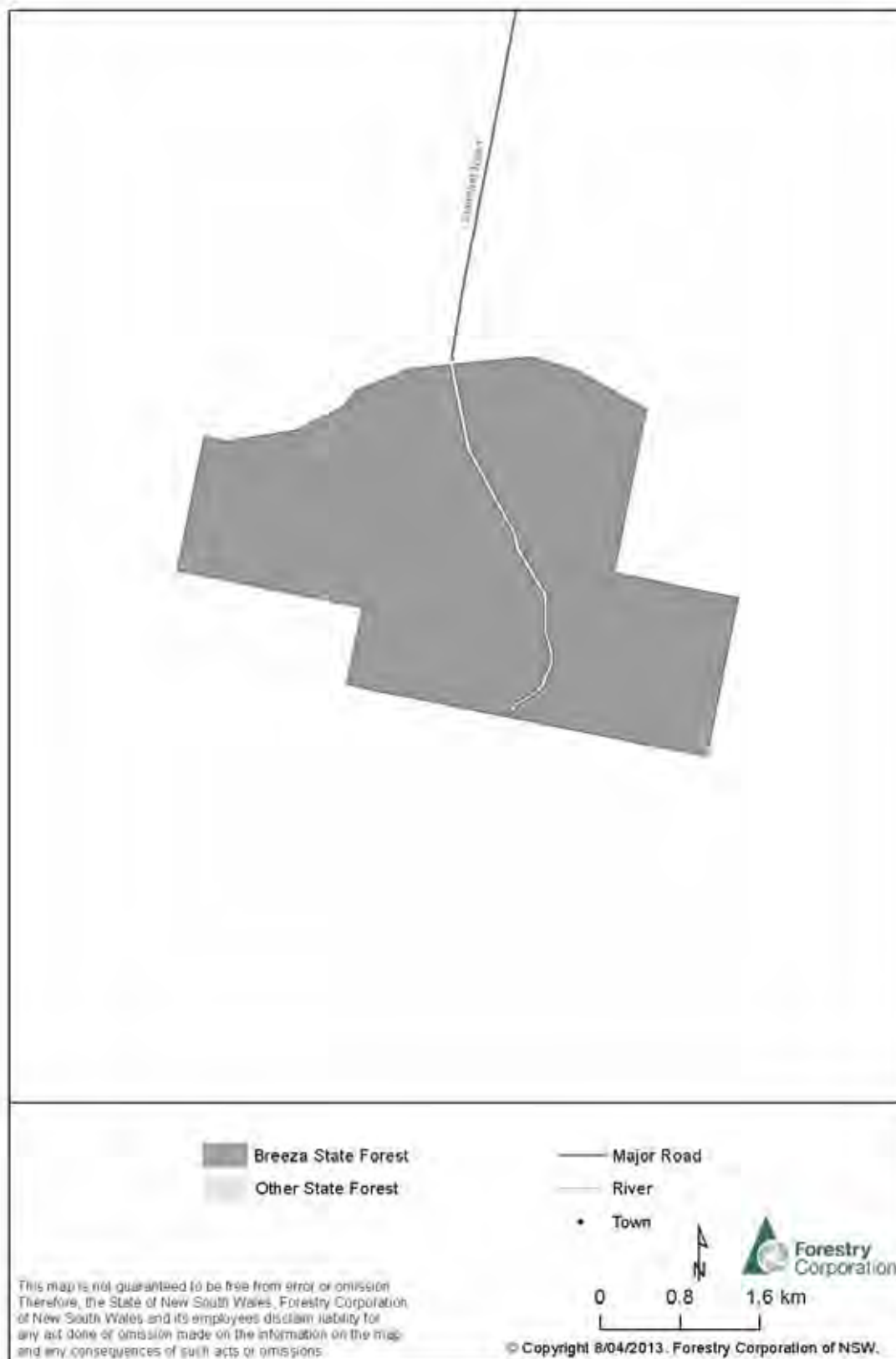
Dated this 29th day of April 2013

KATRINA ANN HODGKINSON, M.P.,
Minister for Primary Industries

Schedule 3 Locality



Schedule 4 Location



GAME AND FERAL ANIMAL CONTROL ACT 2002**ORDER****Declaration of public lands for hunting for the purposes of the
Game and Feral Animal Control Act 2002**

I, KATRINA ANN HODGKINSON, M.P., Minister for Primary Industries, pursuant to section 20 of the Game and Feral Animal Control Act 2002 after having had regard to the matters set out in section 20(4), declare that game animals on public land described in Schedule 1 may be hunted by persons duly licensed, subject to the terms contained in Schedule 2.

SCHEDULE 1 - the declared land**Bretts State Forest**

Bretts State Forest is located approximately 48km south west of the township of Leeton. A locality map is contained in Schedule 3 and a location map is contained in Schedule 4.

Bretts State Forest area: 735 hectares.

SCHEDULE 2 - Terms**1. Duration of the declaration**

This declaration shall remain in force for the period commencing on the date this Order is made until 26th of April 2023.

2. Authority of this declaration

This declaration does not confer authority to do anything that is inconsistent with the requirements of any other Act or law.

3. Requirements of the declaration

A person who hunts on the declared lands must:

- (a) Gain written permission from Forestry Corporation of NSW or the Game Council on behalf of Forestry Corporation of NSW prior to accessing the declared lands;
- (b) Comply with all conditions in the written permission; and
- (c) Comply with any sign erected by Forestry Corporation of NSW or any sign approved by Forestry Corporation of NSW and erected by the Game Council.

NOTE: This declaration is limited to game animals as prescribed in section 5(1) of the Game and Feral Animal Control Act 2002.

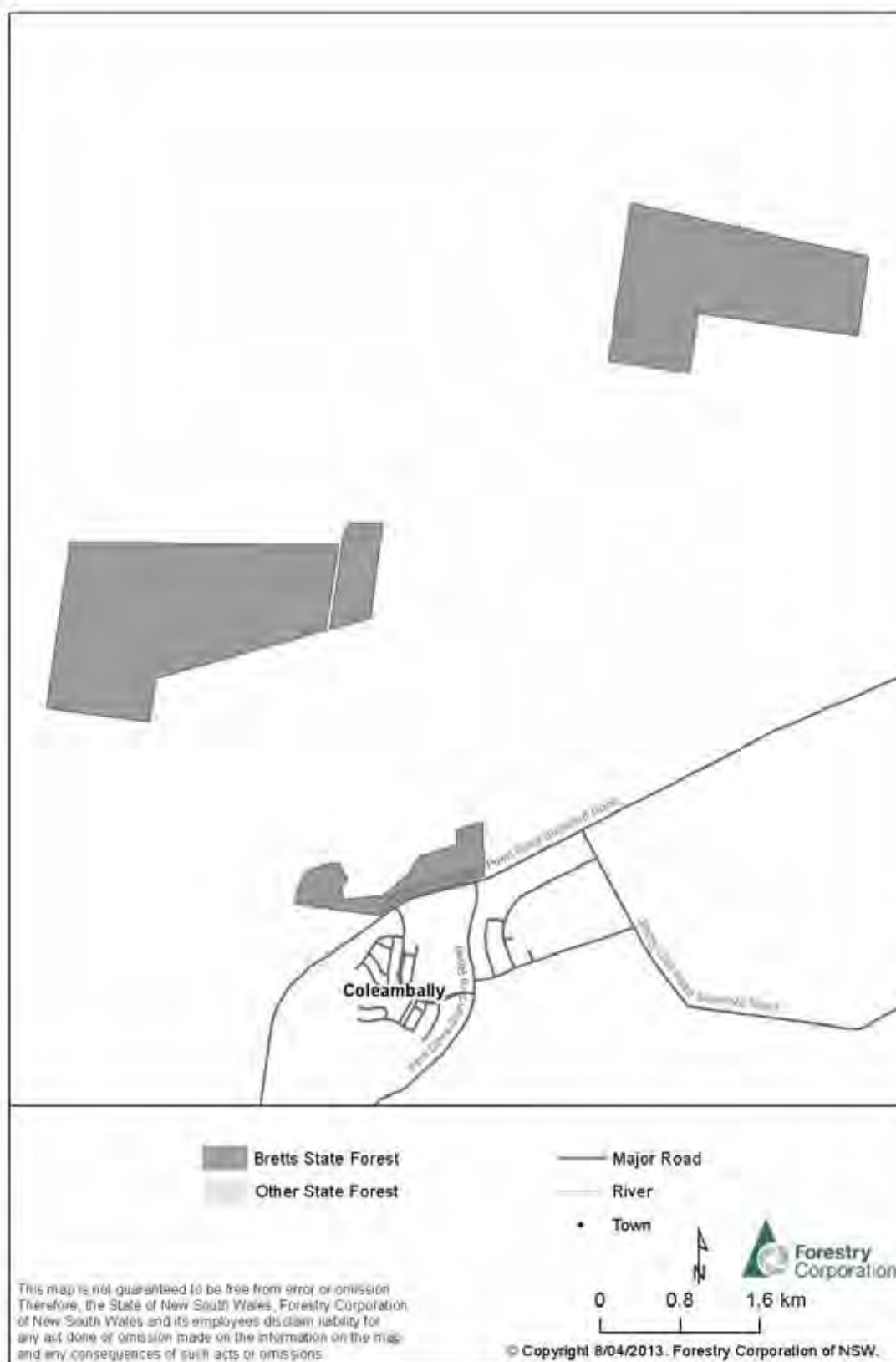
Dated this 29th day of April 2013

KATRINA ANN HODGKINSON, M.P.,
Minister for Primary Industries

Schedule 3 Locality



Schedule 4 Location



GAME AND FERAL ANIMAL CONTROL ACT 2002**ORDER****Declaration of public lands for hunting for the purposes of the
Game and Feral Animal Control Act 2002**

I, KATRINA ANN HODGKINSON, M.P., Minister for Primary Industries, pursuant to section 20 of the Game and Feral Animal Control Act 2002 after having had regard to the matters set out in section 20(4), declare that game animals on public land described in Schedule 1 may be hunted by persons duly licensed, subject to the terms contained in Schedule 2.

SCHEDULE 1 - the declared land**Broken Bago State Forest**

Broken Bago State Forest is located approximately 0km west of the township of Wauchope. A locality map is contained in Schedule 3 and a location map is contained in Schedule 4.

Broken Bago State Forest area: 4043 hectares.

SCHEDULE 2 - Terms**1. Duration of the declaration**

This declaration shall remain in force for the period commencing on the date this Order is made until 26th of April 2023.

2. Authority of this declaration

This declaration does not confer authority to do anything that is inconsistent with the requirements of any other Act or law.

3. Requirements of the declaration

A person who hunts on the declared lands must:

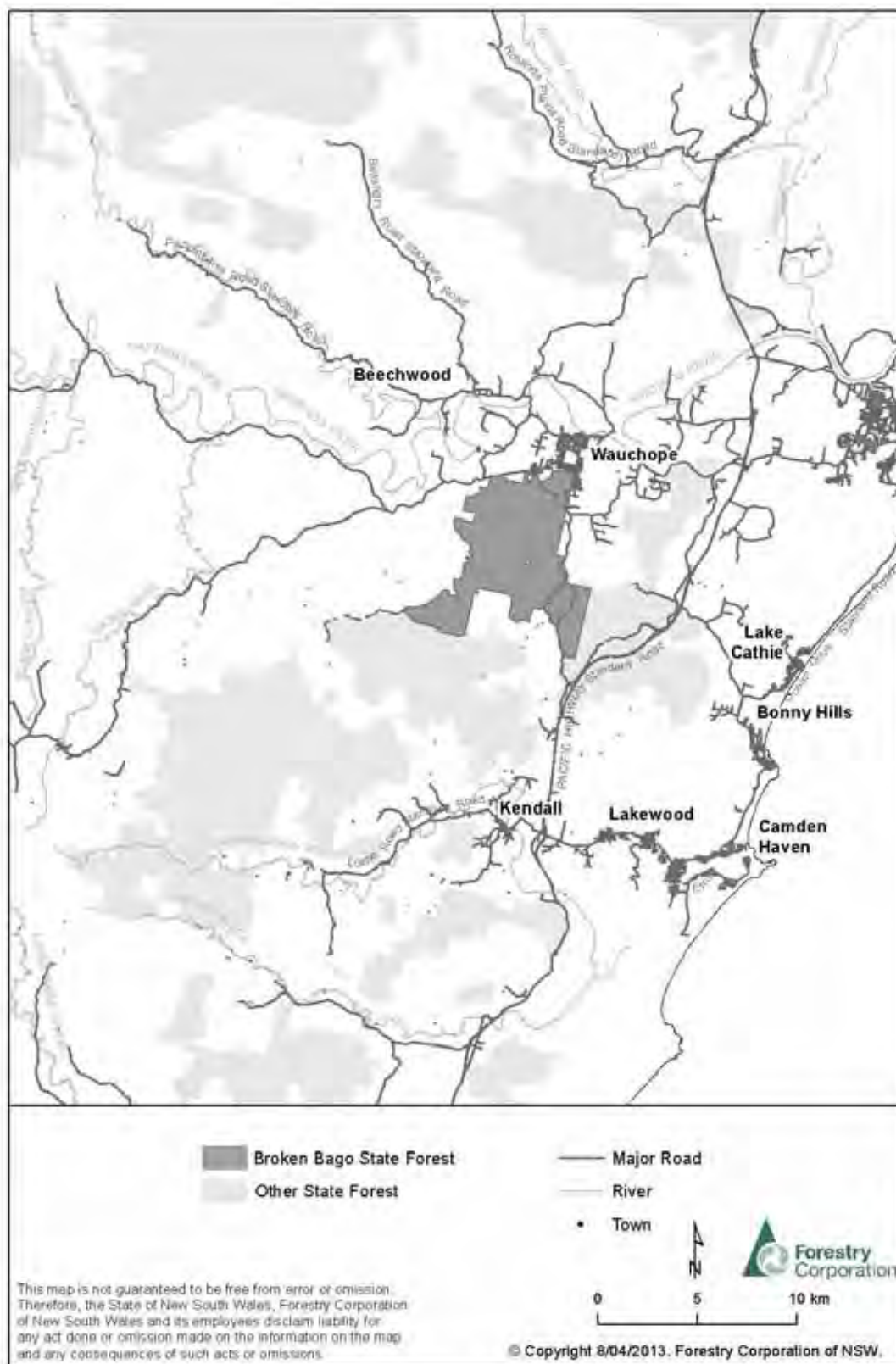
- (a) Gain written permission from Forestry Corporation of NSW or the Game Council on behalf of Forestry Corporation of NSW prior to accessing the declared lands;
- (b) Comply with all conditions in the written permission; and
- (c) Comply with any sign erected by Forestry Corporation of NSW or any sign approved by Forestry Corporation of NSW and erected by the Game Council.

NOTE: This declaration is limited to game animals as prescribed in section 5(1) of the Game and Feral Animal Control Act 2002.

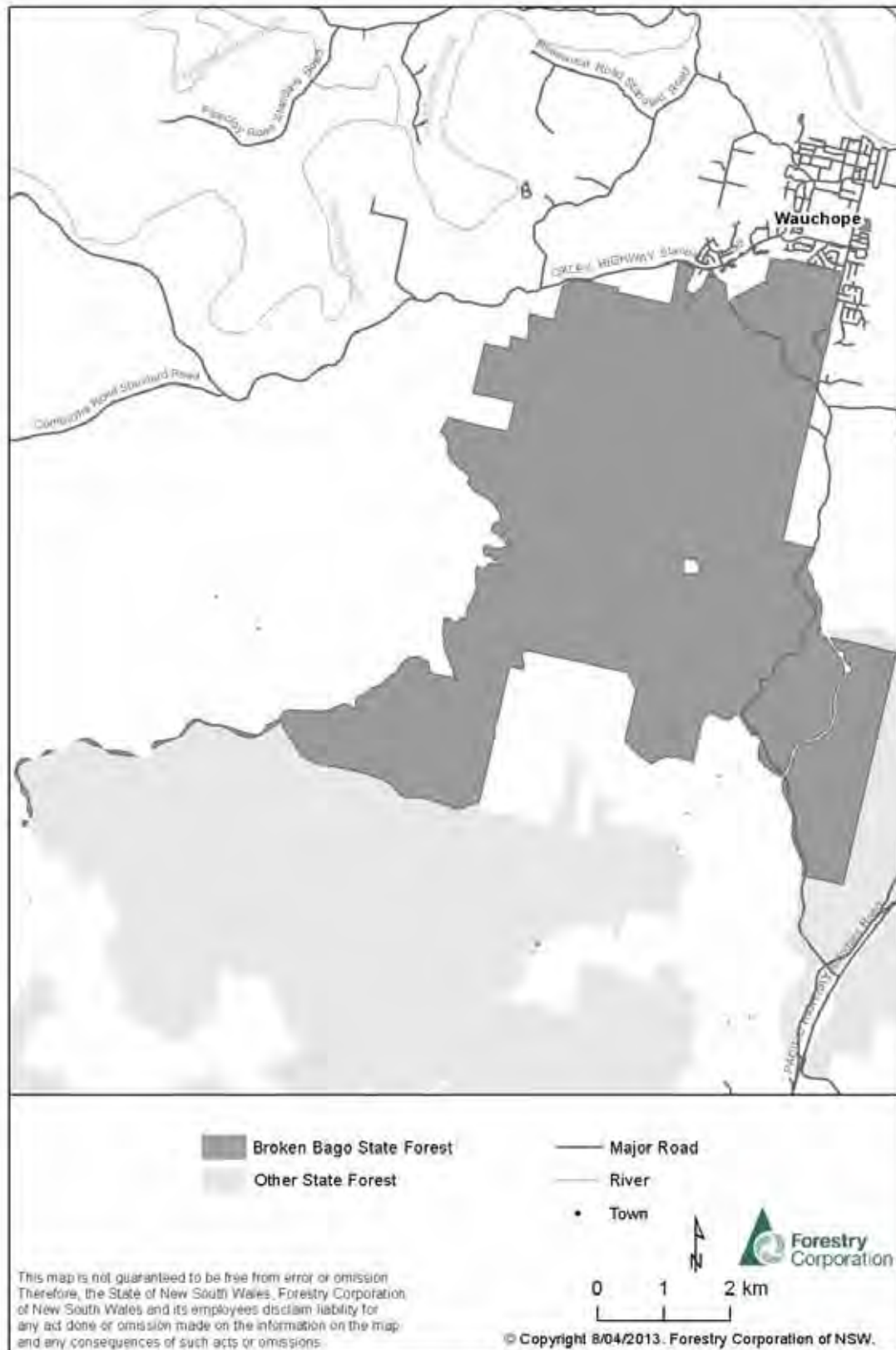
Dated this 29th day of April 2013

KATRINA ANN HODGKINSON, M.P.,
Minister for Primary Industries

Schedule 3 Locality



Schedule 4 Location



GAME AND FERAL ANIMAL CONTROL ACT 2002**ORDER****Declaration of public lands for hunting for the purposes of the
Game and Feral Animal Control Act 2002**

I, KATRINA ANN HODGKINSON, M.P., Minister for Primary Industries, pursuant to section 20 of the Game and Feral Animal Control Act 2002 after having had regard to the matters set out in section 20(4), declare that game animals on public land described in Schedule 1 may be hunted by persons duly licensed, subject to the terms contained in Schedule 2.

SCHEDULE 1 - the declared land**Brother State Forest**

Brother State Forest is located approximately 28km east of the township of Glen Innes. A locality map is contained in Schedule 3 and a location map is contained in Schedule 4.

Brother State Forest area: 6539 hectares.

SCHEDULE 2 - Terms**1. Duration of the declaration**

This declaration shall remain in force for the period commencing on the date this Order is made until 26th of April 2023.

2. Authority of this declaration

This declaration does not confer authority to do anything that is inconsistent with the requirements of any other Act or law.

3. Requirements of the declaration

A person who hunts on the declared lands must:

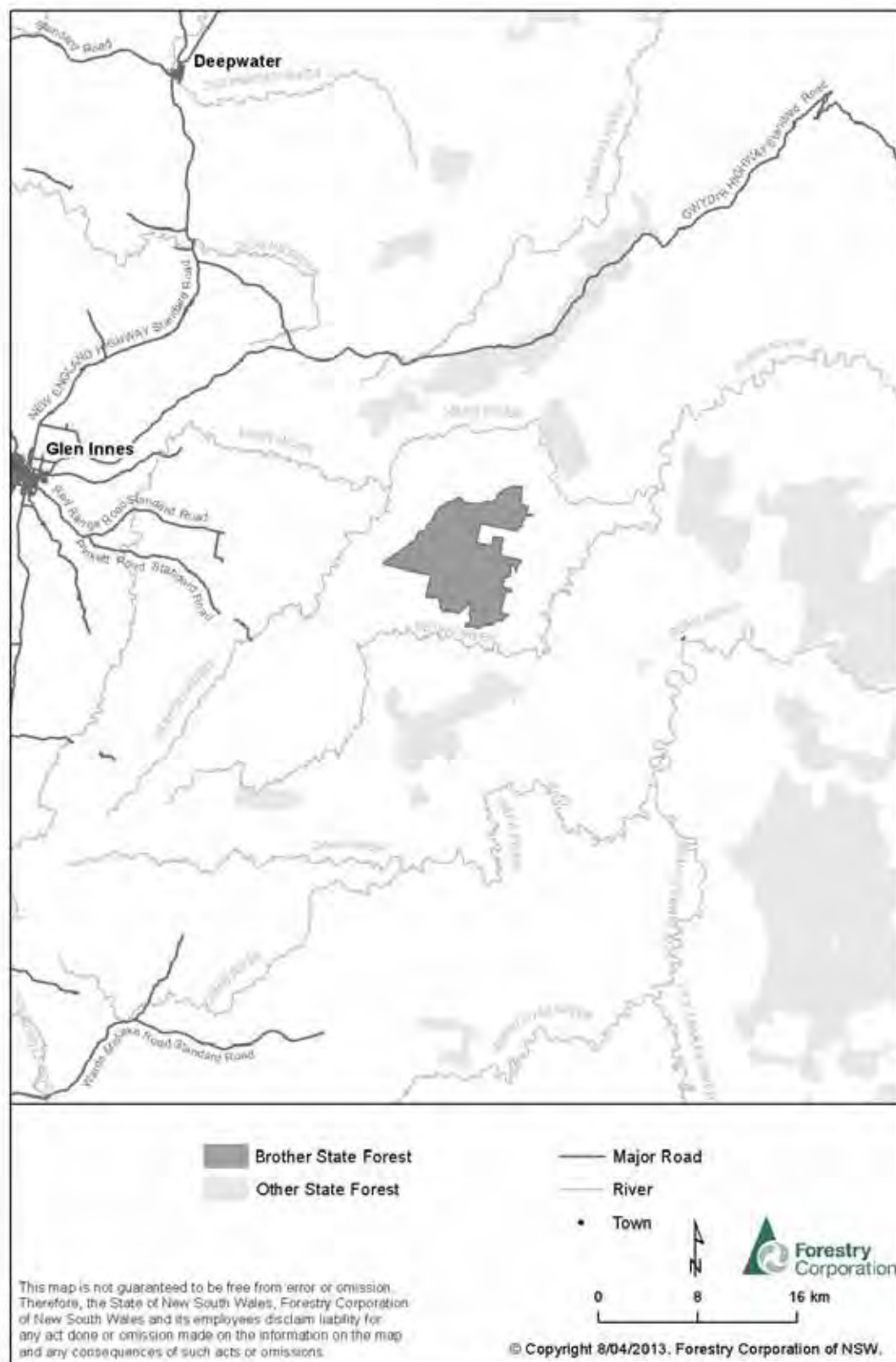
- (a) Gain written permission from Forestry Corporation of NSW or the Game Council on behalf of Forestry Corporation of NSW prior to accessing the declared lands;
- (b) Comply with all conditions in the written permission; and
- (c) Comply with any sign erected by Forestry Corporation of NSW or any sign approved by Forestry Corporation of NSW and erected by the Game Council.

NOTE: This declaration is limited to game animals as prescribed in section 5(1) of the Game and Feral Animal Control Act 2002.

Dated this 29th day of April 2013

KATRINA ANN HODGKINSON, M.P.,
Minister for Primary Industries

Schedule 3 Locality



Schedule 4 Location



GAME AND FERAL ANIMAL CONTROL ACT 2002**ORDER****Declaration of public lands for hunting for the purposes of the
Game and Feral Animal Control Act 2002**

I, KATRINA ANN HODGKINSON, M.P., Minister for Primary Industries, pursuant to section 20 of the Game and Feral Animal Control Act 2002 after having had regard to the matters set out in section 20(4), declare that game animals on public land described in Schedule 1 may be hunted by persons duly licensed, subject to the terms contained in Schedule 2.

SCHEDULE 1 - the declared land**Bulbodney State Forest**

Bulbodney State Forest is located approximately 56km north of the township of Condobolin. A locality map is contained in Schedule 3 and a location map is contained in Schedule 4.

Bulbodney State Forest area: 2387 hectares.

SCHEDULE 2 - Terms**1. Duration of the declaration**

This declaration shall remain in force for the period commencing on the date this Order is made until 26th of April 2023.

2. Authority of this declaration

This declaration does not confer authority to do anything that is inconsistent with the requirements of any other Act or law.

3. Requirements of the declaration

A person who hunts on the declared lands must:

- (a) Gain written permission from Forestry Corporation of NSW or the Game Council on behalf of Forestry Corporation of NSW prior to accessing the declared lands;
- (b) Comply with all conditions in the written permission; and
- (c) Comply with any sign erected by Forestry Corporation of NSW or any sign approved by Forestry Corporation of NSW and erected by the Game Council.

NOTE: This declaration is limited to game animals as prescribed in section 5(1) of the Game and Feral Animal Control Act 2002.

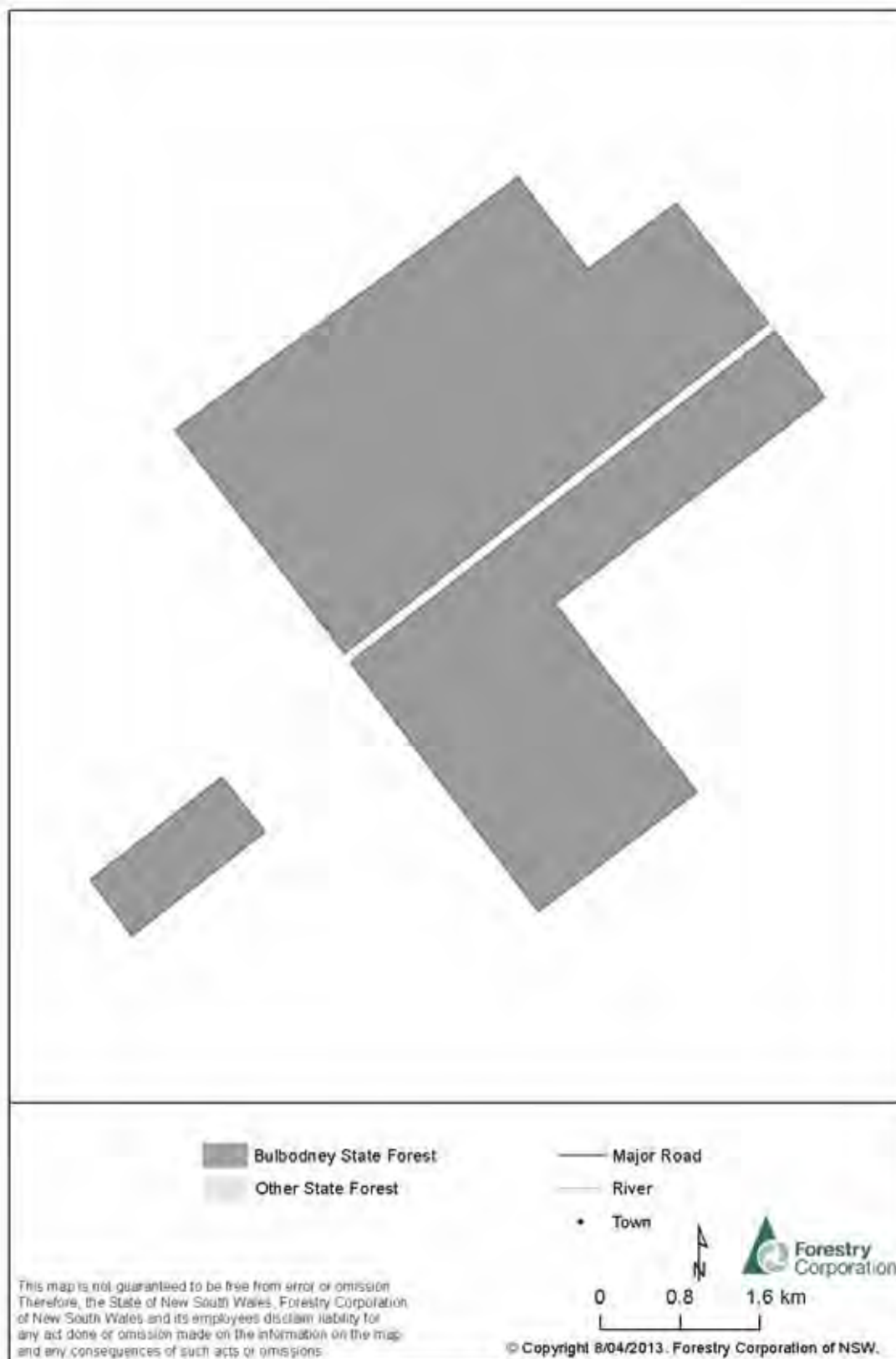
Dated this 29th day of April 2013

KATRINA ANN HODGKINSON, M.P.,
Minister for Primary Industries

Schedule 3 Locality



Schedule 4 Location



GAME AND FERAL ANIMAL CONTROL ACT 2002**ORDER****Declaration of public lands for hunting for the purposes of the
Game and Feral Animal Control Act 2002**

I, KATRINA ANN HODGKINSON, M.P., Minister for Primary Industries, pursuant to section 20 of the Game and Feral Animal Control Act 2002 after having had regard to the matters set out in section 20(4), declare that game animals on public land described in Schedule 1 may be hunted by persons duly licensed, subject to the terms contained in Schedule 2.

SCHEDULE 1 - the declared land**Bulls Ground State Forest**

Bulls Ground State Forest is located approximately 9km south west of the township of Wauchope. A locality map is contained in Schedule 3 and a location map is contained in Schedule 4.

Bulls Ground State Forest area: 2217 hectares.

SCHEDULE 2 - Terms**1. Duration of the declaration**

This declaration shall remain in force for the period commencing on the date this Order is made until 26th of April 2023.

2. Authority of this declaration

This declaration does not confer authority to do anything that is inconsistent with the requirements of any other Act or law.

3. Requirements of the declaration

A person who hunts on the declared lands must:

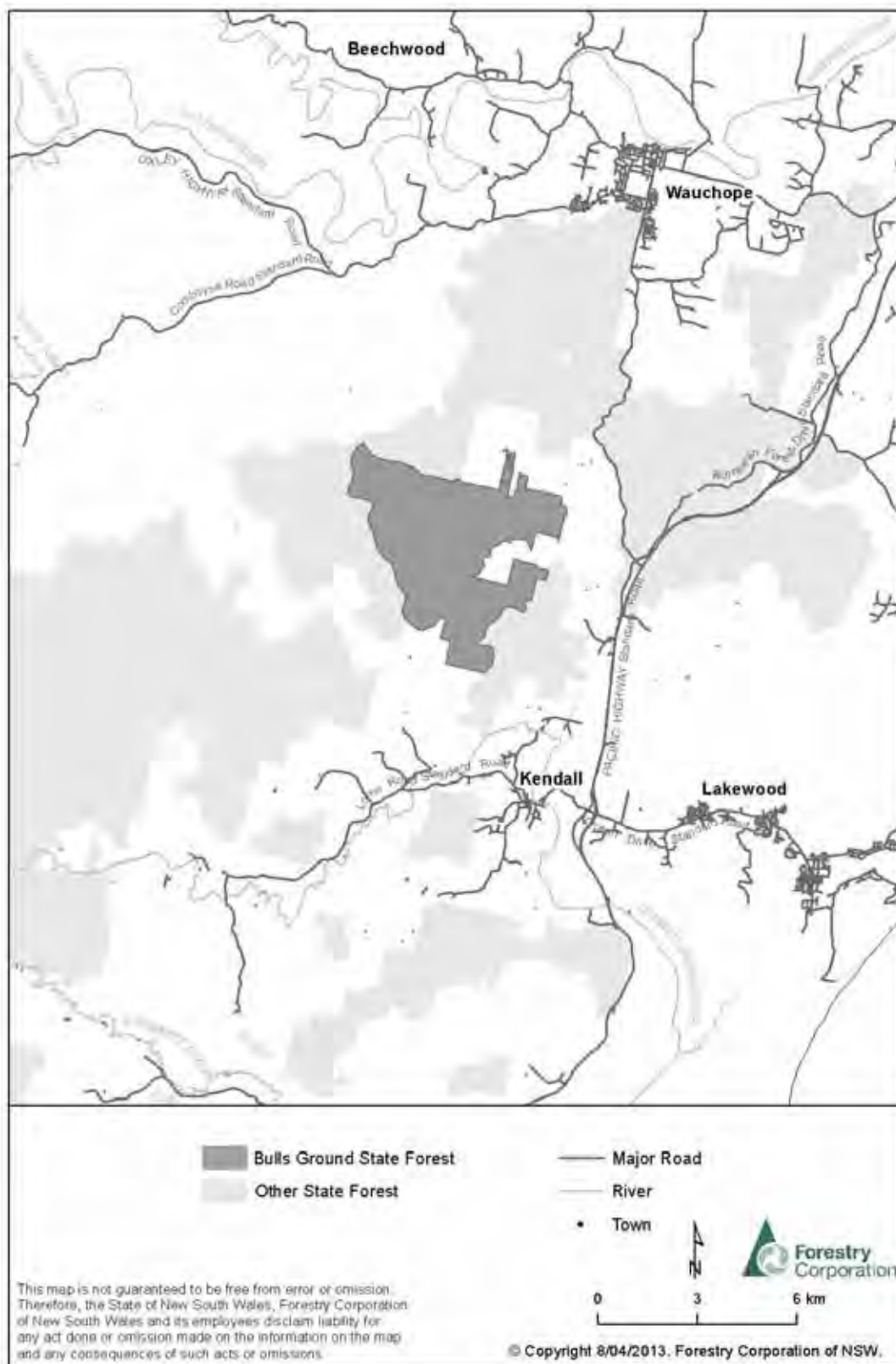
- (a) Gain written permission from Forestry Corporation of NSW or the Game Council on behalf of Forestry Corporation of NSW prior to accessing the declared lands;
- (b) Comply with all conditions in the written permission; and
- (c) Comply with any sign erected by Forestry Corporation of NSW or any sign approved by Forestry Corporation of NSW and erected by the Game Council.

NOTE: This declaration is limited to game animals as prescribed in section 5(1) of the Game and Feral Animal Control Act 2002.

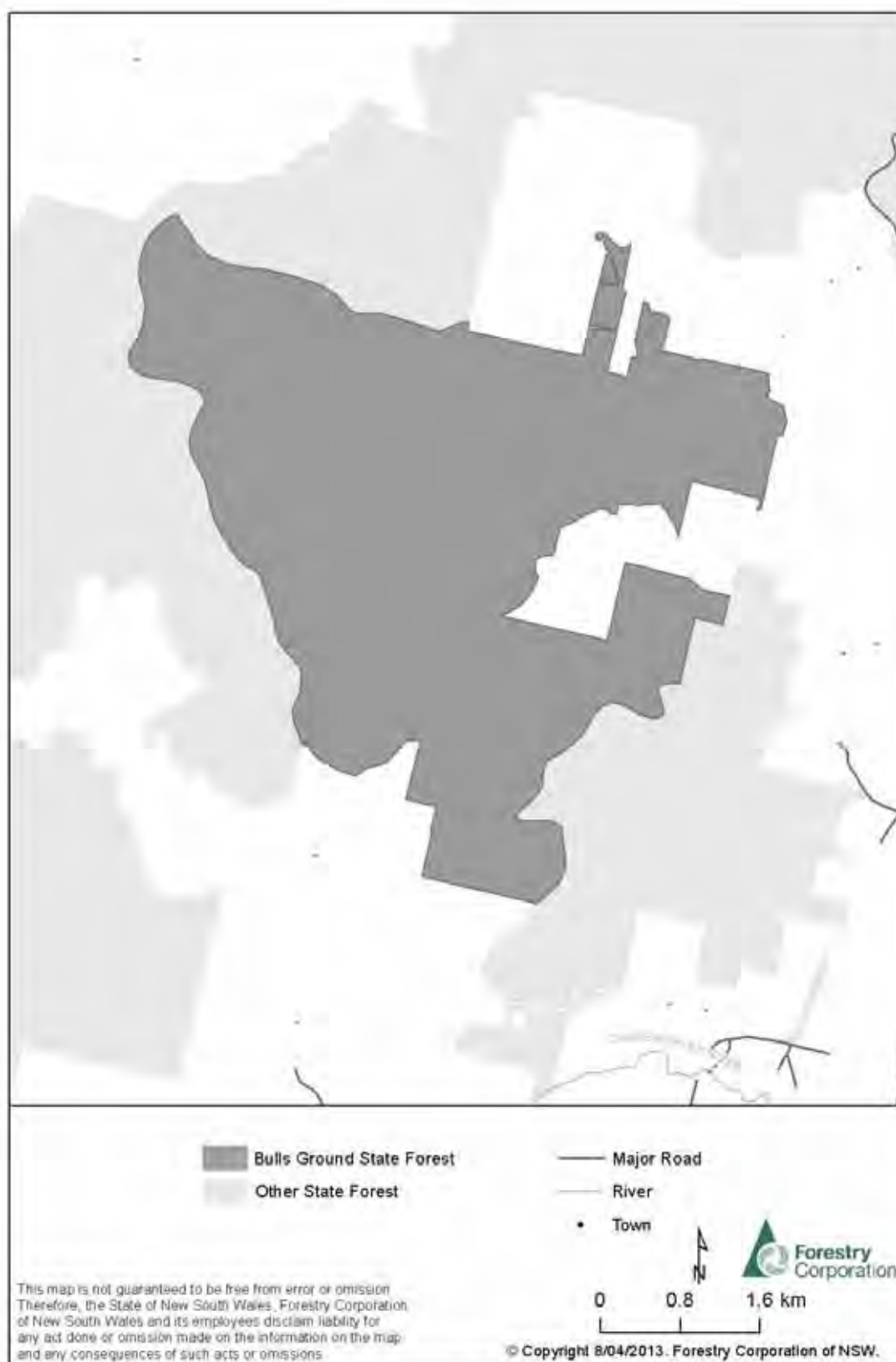
Dated this 29th day of April 2013

KATRINA ANN HODGKINSON, M.P.,
Minister for Primary Industries

Schedule 3 Locality



Schedule 4 Location



GAME AND FERAL ANIMAL CONTROL ACT 2002**ORDER****Declaration of public lands for hunting for the purposes of the
Game and Feral Animal Control Act 2002**

I, KATRINA ANN HODGKINSON, M.P., Minister for Primary Industries, pursuant to section 20 of the Game and Feral Animal Control Act 2002 after having had regard to the matters set out in section 20(4), declare that game animals on public land described in Schedule 1 may be hunted by persons duly licensed, subject to the terms contained in Schedule 2.

SCHEDULE 1 - the declared land**Bungabbee State Forest**

Bungabbee State Forest is located approximately 12km north east of the township of Casino. A locality map is contained in Schedule 3 and a location map is contained in Schedule 4.

Bungabbee State Forest area: 1097 hectares.

SCHEDULE 2 - Terms**1. Duration of the declaration**

This declaration shall remain in force for the period commencing on the date this Order is made until 26th of April 2023.

2. Authority of this declaration

This declaration does not confer authority to do anything that is inconsistent with the requirements of any other Act or law.

3. Requirements of the declaration

A person who hunts on the declared lands must:

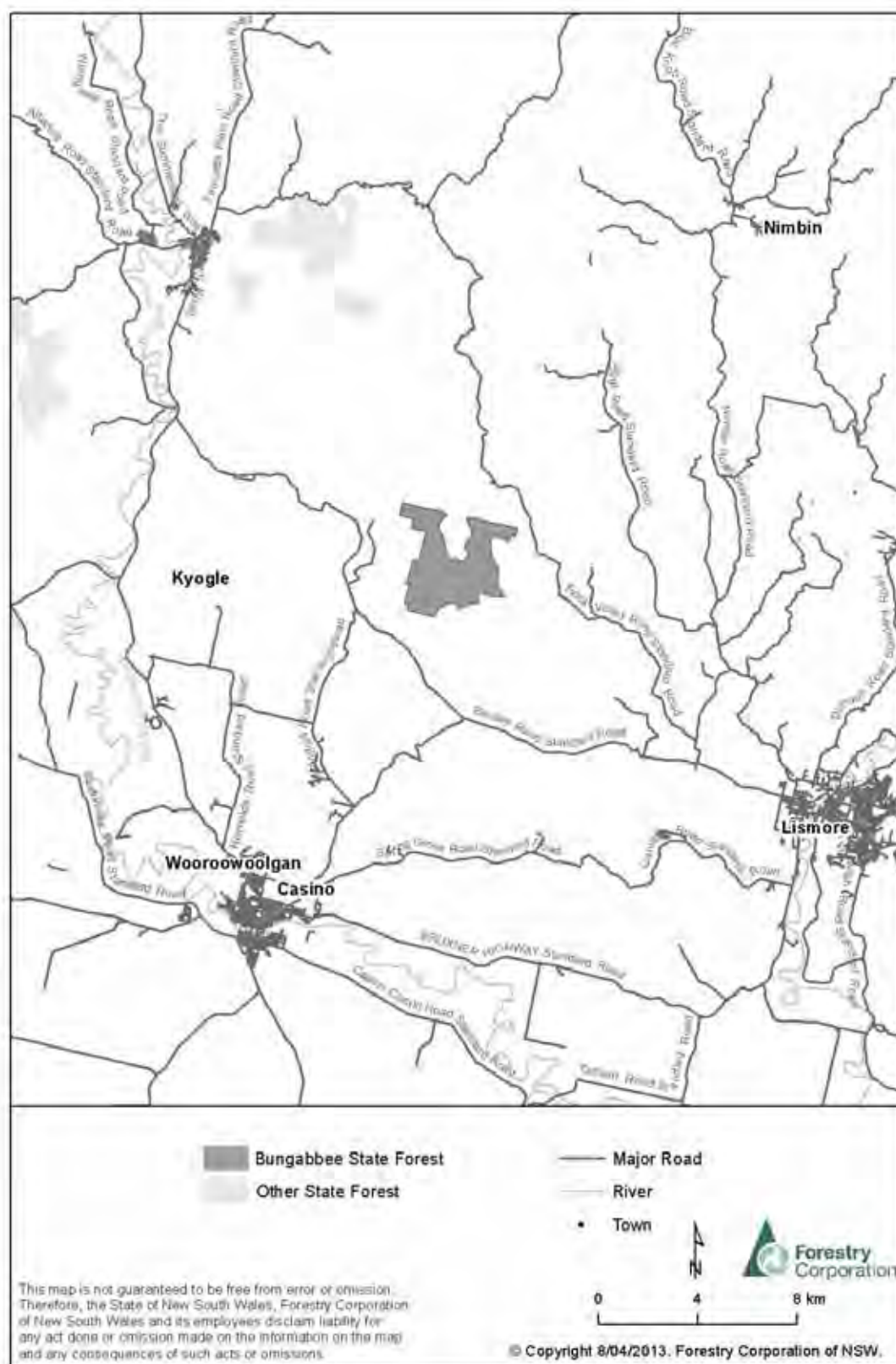
- (a) Gain written permission from Forestry Corporation of NSW or the Game Council on behalf of Forestry Corporation of NSW prior to accessing the declared lands;
- (b) Comply with all conditions in the written permission; and
- (c) Comply with any sign erected by Forestry Corporation of NSW or any sign approved by Forestry Corporation of NSW and erected by the Game Council.

NOTE: This declaration is limited to game animals as prescribed in section 5(1) of the Game and Feral Animal Control Act 2002.

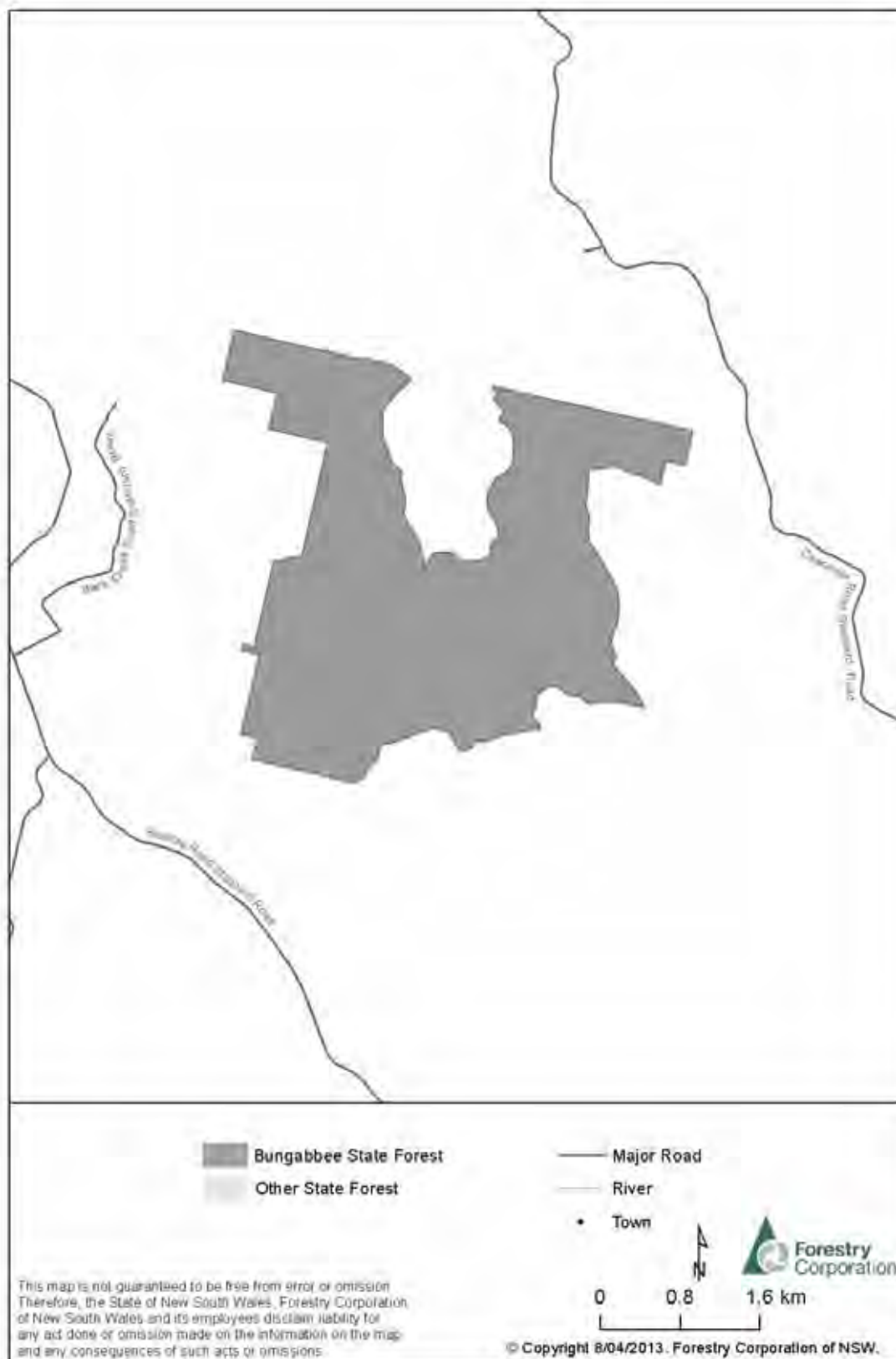
Dated this 29th day of April 2013

KATRINA ANN HODGKINSON, M.P.,
Minister for Primary Industries

Schedule 3 Locality



Schedule 4 Location



GAME AND FERAL ANIMAL CONTROL ACT 2002**ORDER****Declaration of public lands for hunting for the purposes of the
Game and Feral Animal Control Act 2002**

I, KATRINA ANN HODGKINSON, M.P., Minister for Primary Industries, pursuant to section 20 of the Game and Feral Animal Control Act 2002 after having had regard to the matters set out in section 20(4), declare that game animals on public land described in Schedule 1 may be hunted by persons duly licensed, subject to the terms contained in Schedule 2.

SCHEDULE 1 - the declared land**Bungawalbin State Forest**

Bungawalbin State Forest is located approximately 25km south of the township of Casino. A locality map is contained in Schedule 3 and a location map is contained in Schedule 4.

Bungawalbin State Forest area: 1204 hectares.

SCHEDULE 2 - Terms**1. Duration of the declaration**

This declaration shall remain in force for the period commencing on the date this Order is made until 26th of April 2023.

2. Authority of this declaration

This declaration does not confer authority to do anything that is inconsistent with the requirements of any other Act or law.

3. Requirements of the declaration

A person who hunts on the declared lands must:

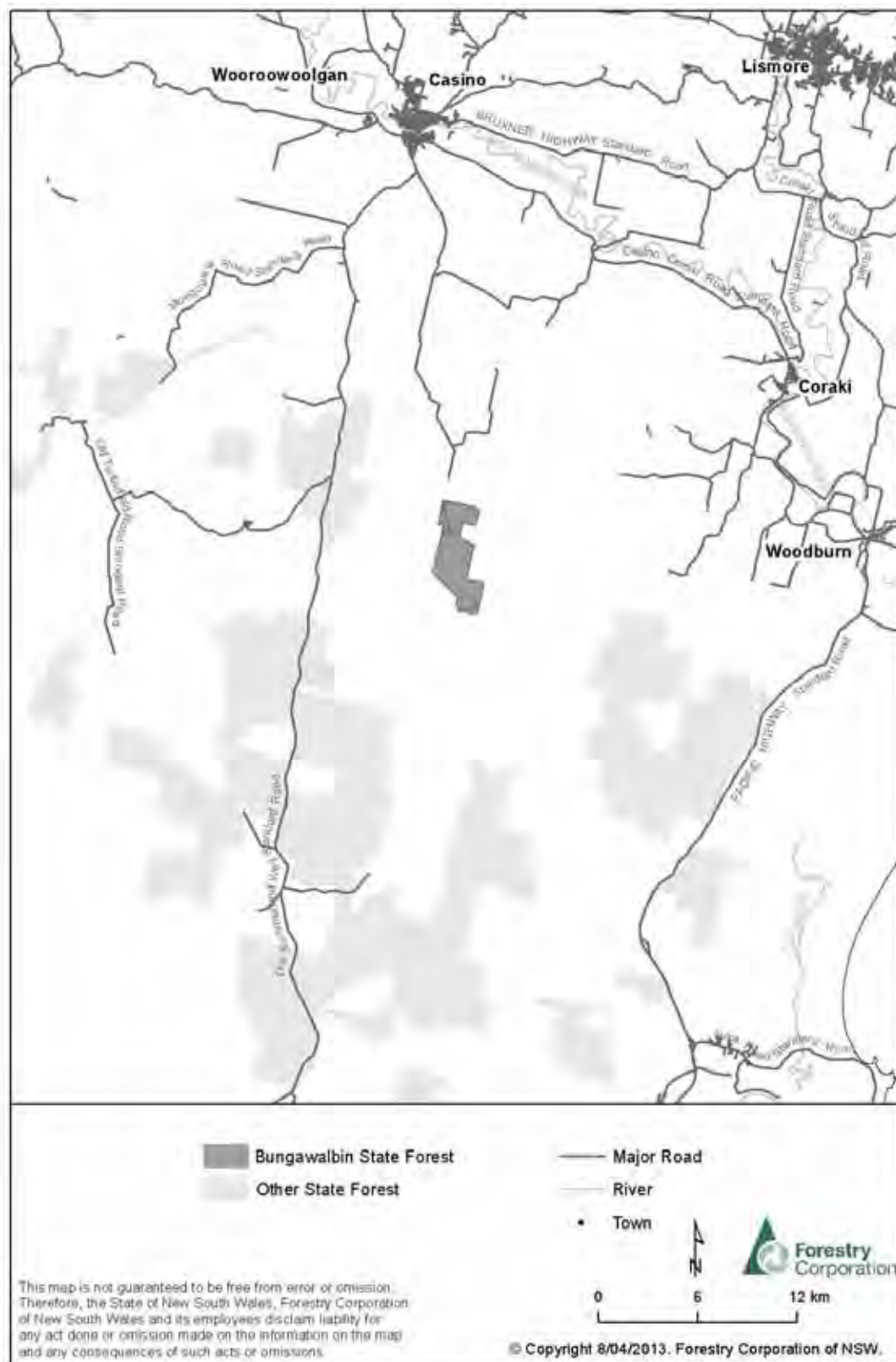
- (a) Gain written permission from Forestry Corporation of NSW or the Game Council on behalf of Forestry Corporation of NSW prior to accessing the declared lands;
- (b) Comply with all conditions in the written permission; and
- (c) Comply with any sign erected by Forestry Corporation of NSW or any sign approved by Forestry Corporation of NSW and erected by the Game Council.

NOTE: This declaration is limited to game animals as prescribed in section 5(1) of the Game and Feral Animal Control Act 2002.

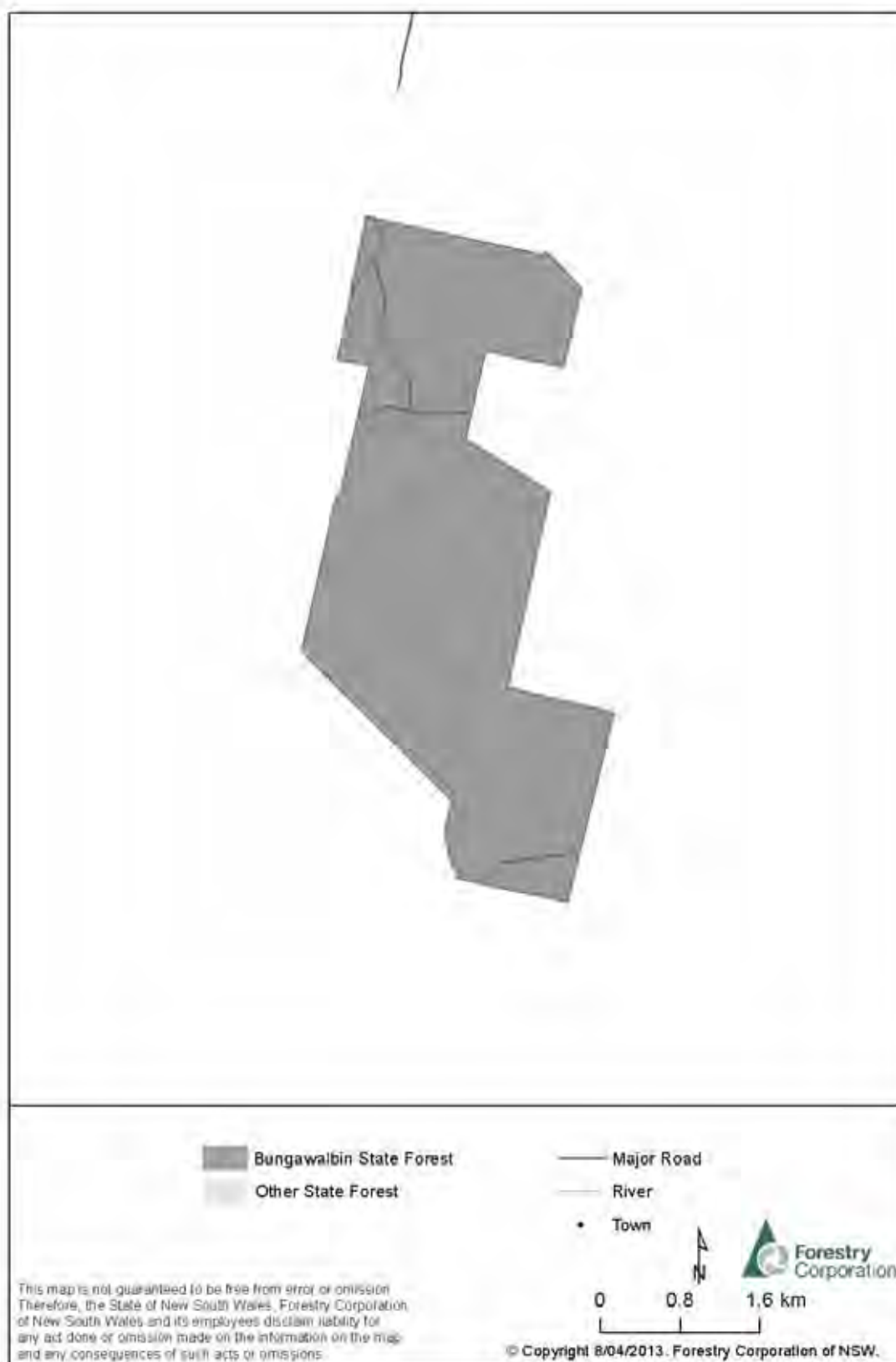
Dated this 29th day of April 2013

KATRINA ANN HODGKINSON, M.P.,
Minister for Primary Industries

Schedule 3 Locality



Schedule 4 Location



GAME AND FERAL ANIMAL CONTROL ACT 2002**ORDER****Declaration of public lands for hunting for the purposes of the
Game and Feral Animal Control Act 2002**

I, KATRINA ANN HODGKINSON, M.P., Minister for Primary Industries, pursuant to section 20 of the Game and Feral Animal Control Act 2002 after having had regard to the matters set out in section 20(4), declare that game animals on public land described in Schedule 1 may be hunted by persons duly licensed, subject to the terms contained in Schedule 2.

SCHEDULE 1 - the declared land**Burrawan State Forest**

Burrawan State Forest is located approximately 6km south of the township of Wauchope. A locality map is contained in Schedule 3 and a location map is contained in Schedule 4.

Burrawan State Forest area: 2322 hectares.

SCHEDULE 2 - Terms**1. Duration of the declaration**

This declaration shall remain in force for the period commencing on the date this Order is made until 26th of April 2023.

2. Authority of this declaration

This declaration does not confer authority to do anything that is inconsistent with the requirements of any other Act or law.

3. Requirements of the declaration

A person who hunts on the declared lands must:

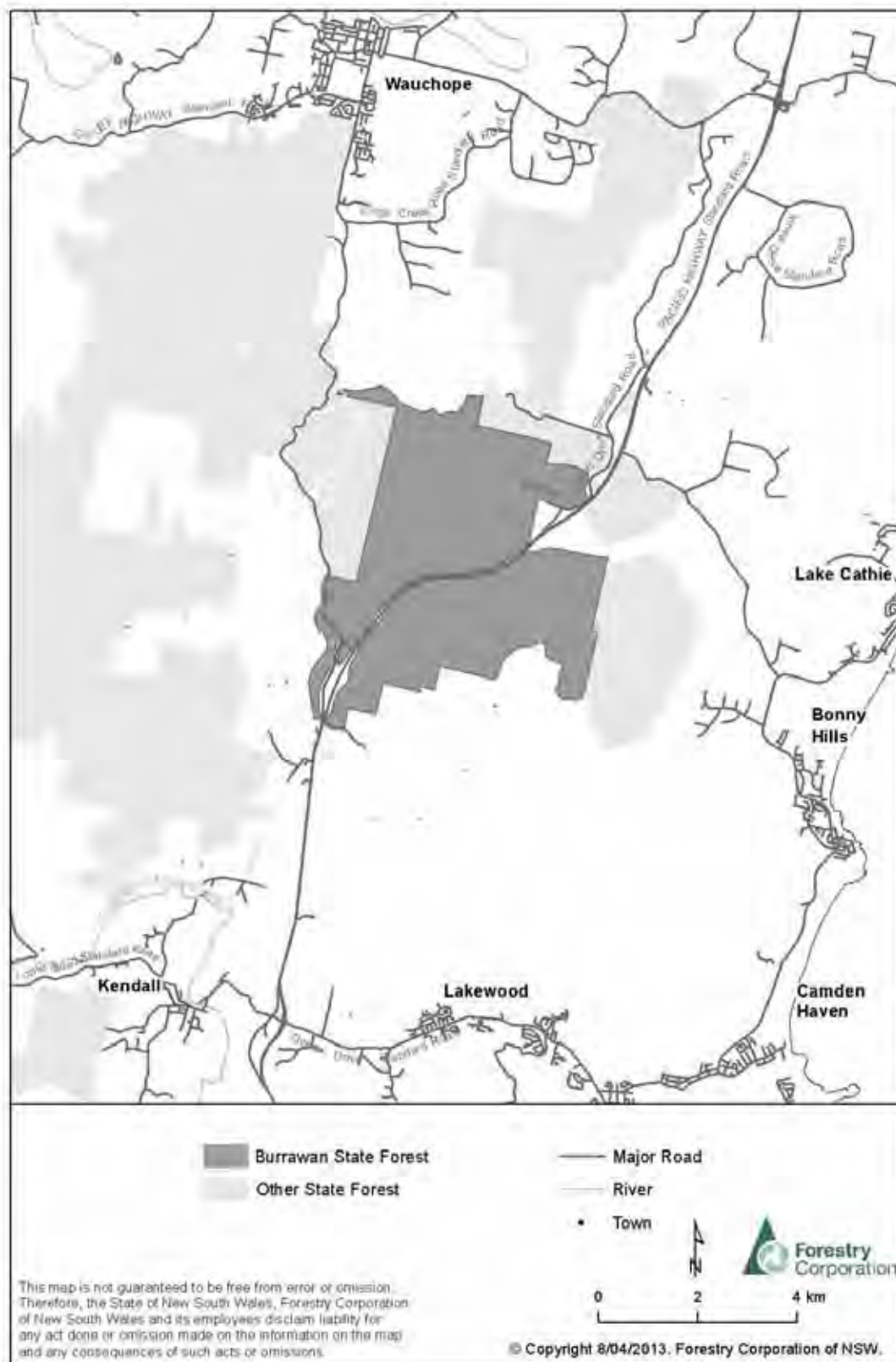
- (a) Gain written permission from Forestry Corporation of NSW or the Game Council on behalf of Forestry Corporation of NSW prior to accessing the declared lands;
- (b) Comply with all conditions in the written permission; and
- (c) Comply with any sign erected by Forestry Corporation of NSW or any sign approved by Forestry Corporation of NSW and erected by the Game Council.

NOTE: This declaration is limited to game animals as prescribed in section 5(1) of the Game and Feral Animal Control Act 2002.

Dated this 29th day of April 2013

KATRINA ANN HODGKINSON, M.P.,
Minister for Primary Industries

Schedule 3 Locality



Schedule 4 Location



GAME AND FERAL ANIMAL CONTROL ACT 2002**ORDER****Declaration of public lands for hunting for the purposes of the
Game and Feral Animal Control Act 2002**

I, KATRINA ANN HODGKINSON, M.P., Minister for Primary Industries, pursuant to section 20 of the Game and Feral Animal Control Act 2002 after having had regard to the matters set out in section 20(4), declare that game animals on public land described in Schedule 1 may be hunted by persons duly licensed, subject to the terms contained in Schedule 2.

SCHEDULE 1 - the declared land**Bylong State Forest**

Bylong State Forest is located approximately 56km west of the township of Mudgee. A locality map is contained in Schedule 3 and a location map is contained in Schedule 4.

Bylong State Forest area: 621 hectares.

SCHEDULE 2 - Terms**1. Duration of the declaration**

This declaration shall remain in force for the period commencing on the date this Order is made until 26th of April 2023.

2. Authority of this declaration

This declaration does not confer authority to do anything that is inconsistent with the requirements of any other Act or law.

3. Requirements of the declaration

A person who hunts on the declared lands must:

- (a) Gain written permission from Forestry Corporation of NSW or the Game Council on behalf of Forestry Corporation of NSW prior to accessing the declared lands;
- (b) Comply with all conditions in the written permission; and
- (c) Comply with any sign erected by Forestry Corporation of NSW or any sign approved by Forestry Corporation of NSW and erected by the Game Council.

NOTE: This declaration is limited to game animals as prescribed in section 5(1) of the Game and Feral Animal Control Act 2002.

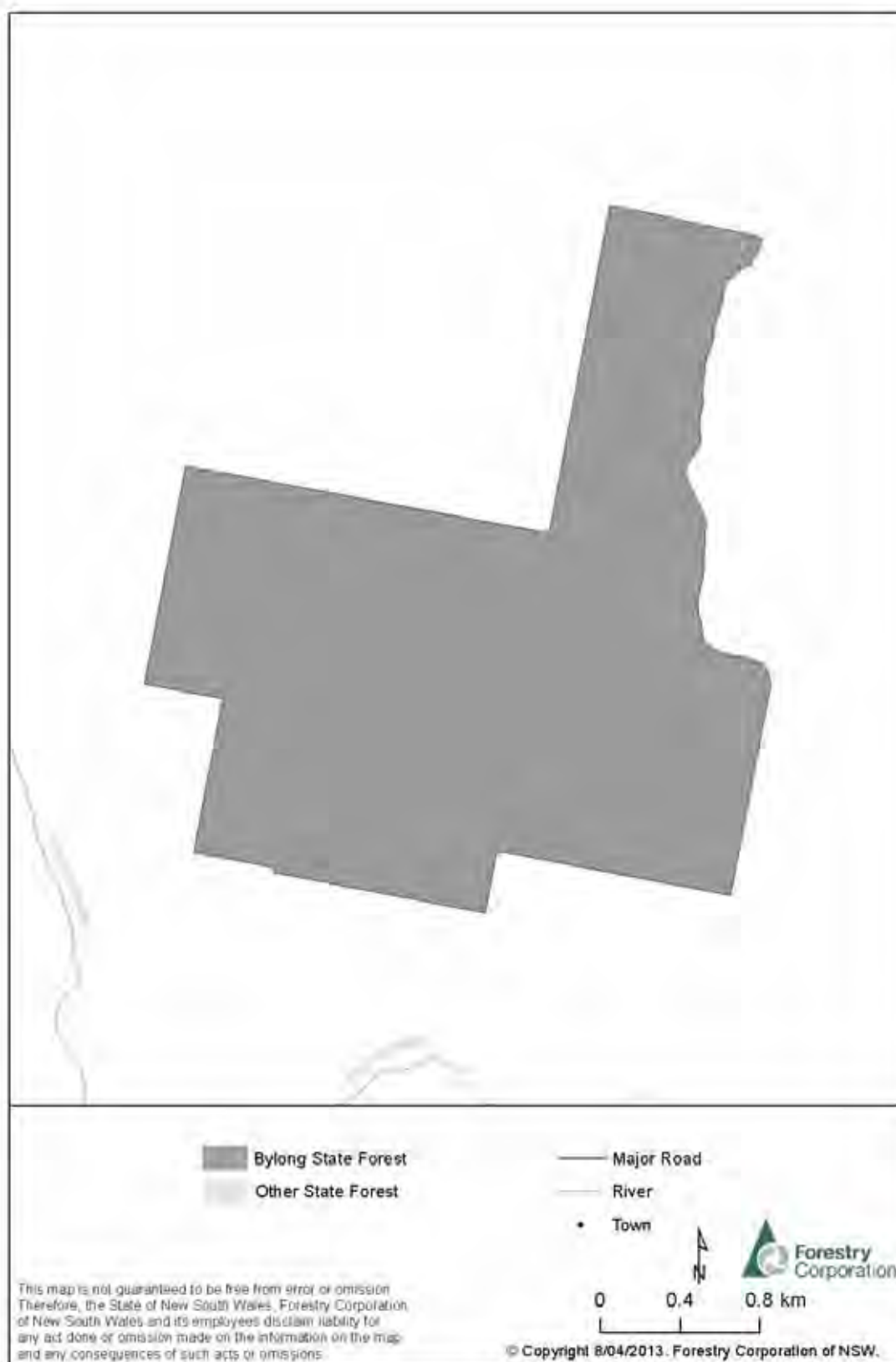
Dated this 29th day of April 2013

KATRINA ANN HODGKINSON, M.P.,
Minister for Primary Industries

Schedule 3 Locality



Schedule 4 Location



GAME AND FERAL ANIMAL CONTROL ACT 2002**ORDER****Declaration of public lands for hunting for the purposes of the
Game and Feral Animal Control Act 2002**

I, KATRINA ANN HODGKINSON, M.P., Minister for Primary Industries, pursuant to section 20 of the Game and Feral Animal Control Act 2002 after having had regard to the matters set out in section 20(4), declare that game animals on public land described in Schedule 1 may be hunted by persons duly licensed, subject to the terms contained in Schedule 2.

SCHEDULE 1 - the declared land**Campbells Island State Forest**

Campbells Island State Forest is located approximately 75km west of the township of Deniliquin. A locality map is contained in Schedule 3 and a location map is contained in Schedule 4.

Campbells Island State Forest area: 3802 hectares.

SCHEDULE 2 - Terms**1. Duration of the declaration**

This declaration shall remain in force for the period commencing on the date this Order is made until 26th of April 2023.

2. Authority of this declaration

This declaration does not confer authority to do anything that is inconsistent with the requirements of any other Act or law.

3. Requirements of the declaration

A person who hunts on the declared lands must:

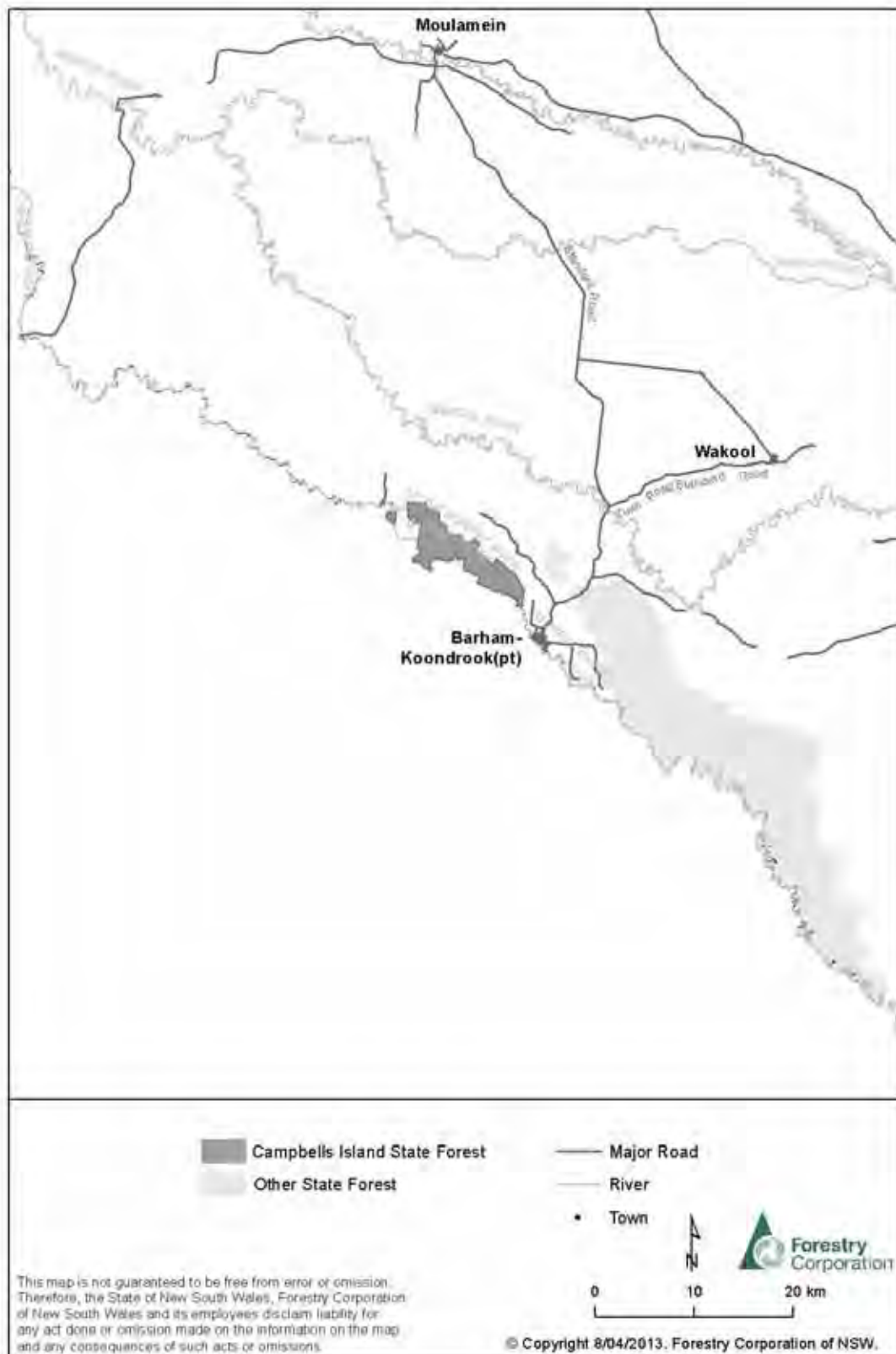
- (a) Gain written permission from Forestry Corporation of NSW or the Game Council on behalf of Forestry Corporation of NSW prior to accessing the declared lands;
- (b) Comply with all conditions in the written permission; and
- (c) Comply with any sign erected by Forestry Corporation of NSW or any sign approved by Forestry Corporation of NSW and erected by the Game Council.

NOTE: This declaration is limited to game animals as prescribed in section 5(1) of the Game and Feral Animal Control Act 2002.

Dated this 29th day of April 2013

KATRINA ANN HODGKINSON, M.P.,
Minister for Primary Industries

Schedule 3 Locality



Schedule 4 Location



GAME AND FERAL ANIMAL CONTROL ACT 2002**ORDER****Declaration of public lands for hunting for the purposes of the
Game and Feral Animal Control Act 2002**

I, KATRINA ANN HODGKINSON, M.P., Minister for Primary Industries, pursuant to section 20 of the Game and Feral Animal Control Act 2002 after having had regard to the matters set out in section 20(4), declare that game animals on public land described in Schedule 1 may be hunted by persons duly licensed, subject to the terms contained in Schedule 2.

SCHEDULE 1 - the declared land**Canbelego State Forest**

Canbelego State Forest is located approximately 36km east of the township of Cobar. A locality map is contained in Schedule 3 and a location map is contained in Schedule 4.

Canbelego State Forest area: 1494 hectares.

SCHEDULE 2 - Terms**1. Duration of the declaration**

This declaration shall remain in force for the period commencing on the date this Order is made until 26th of April 2023.

2. Authority of this declaration

This declaration does not confer authority to do anything that is inconsistent with the requirements of any other Act or law.

3. Requirements of the declaration

A person who hunts on the declared lands must:

- (a) Gain written permission from Forestry Corporation of NSW or the Game Council on behalf of Forestry Corporation of NSW prior to accessing the declared lands;
- (b) Comply with all conditions in the written permission; and
- (c) Comply with any sign erected by Forestry Corporation of NSW or any sign approved by Forestry Corporation of NSW and erected by the Game Council.

NOTE: This declaration is limited to game animals as prescribed in section 5(1) of the Game and Feral Animal Control Act 2002.

Dated this 29th day of April 2013

KATRINA ANN HODGKINSON, M.P.,
Minister for Primary Industries

Canbelego State Forest

Other State Forest

Major Road

River

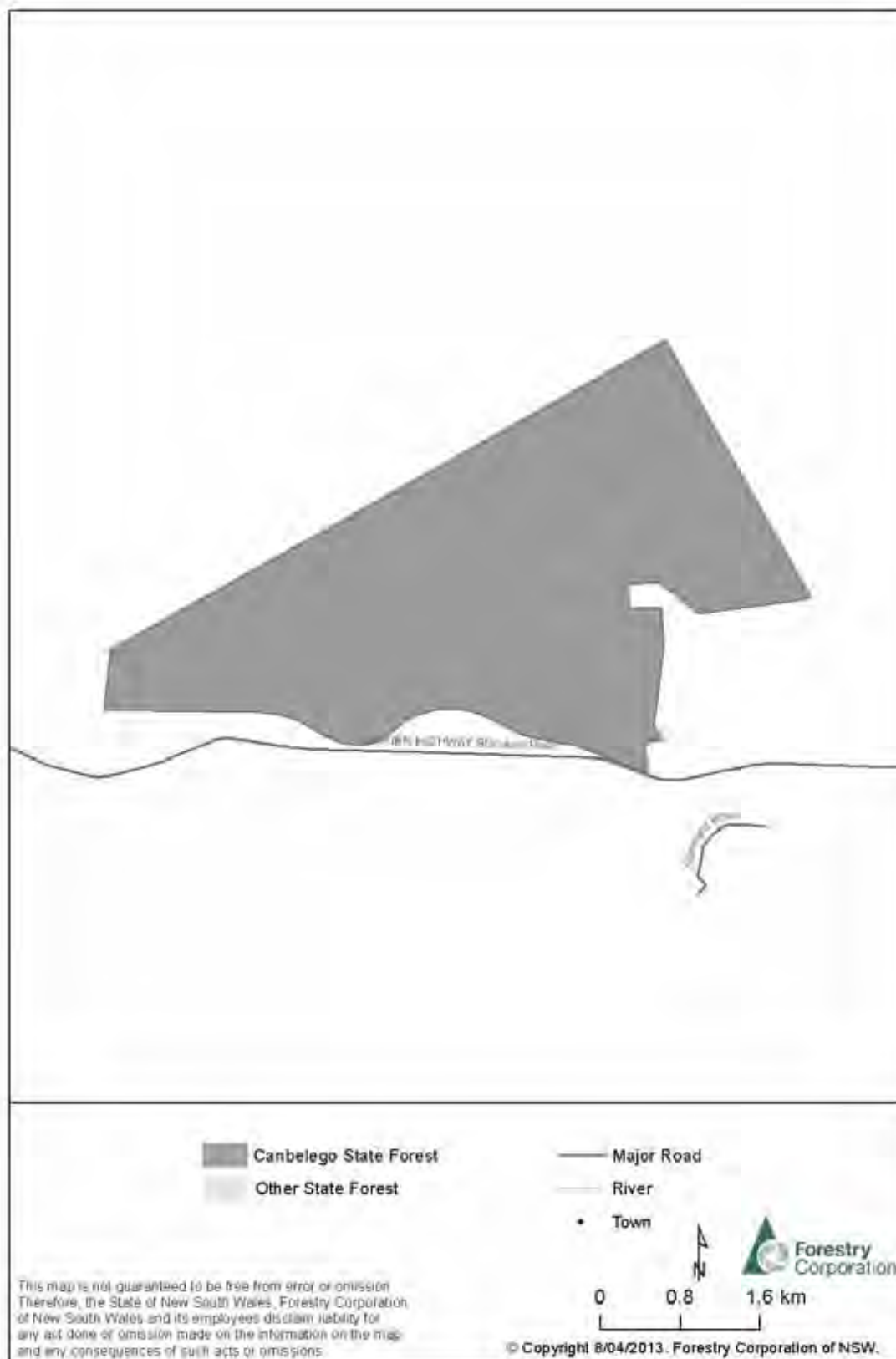
Town

0 10 20 km

Forestry Corporation

© Copyright 8/04/2013, Forestry Corporation of NSW.

Schedule 4 Location



GAME AND FERAL ANIMAL CONTROL ACT 2002**ORDER****Declaration of public lands for hunting for the purposes of the
Game and Feral Animal Control Act 2002**

I, KATRINA ANN HODGKINSON, M.P., Minister for Primary Industries, pursuant to section 20 of the Game and Feral Animal Control Act 2002 after having had regard to the matters set out in section 20(4), declare that game animals on public land described in Schedule 1 may be hunted by persons duly licensed, subject to the terms contained in Schedule 2.

SCHEDULE 1 - the declared land**Carawandool State Forest**

Carawandool State Forest is located approximately 32km south west of the township of Forbes. A locality map is contained in Schedule 3 and a location map is contained in Schedule 4.

Carawandool State Forest area: 1319 hectares.

SCHEDULE 2 - Terms**1. Duration of the declaration**

This declaration shall remain in force for the period commencing on the date this Order is made until 26th of April 2023.

2. Authority of this declaration

This declaration does not confer authority to do anything that is inconsistent with the requirements of any other Act or law.

3. Requirements of the declaration

A person who hunts on the declared lands must:

- (a) Gain written permission from Forestry Corporation of NSW or the Game Council on behalf of Forestry Corporation of NSW prior to accessing the declared lands;
- (b) Comply with all conditions in the written permission; and
- (c) Comply with any sign erected by Forestry Corporation of NSW or any sign approved by Forestry Corporation of NSW and erected by the Game Council.

NOTE: This declaration is limited to game animals as prescribed in section 5(1) of the Game and Feral Animal Control Act 2002.

Dated this 29th day of April 2013

KATRINA ANN HODGKINSON, M.P.,
Minister for Primary Industries

Carawandool State Forest
Other State Forest

Major Road
River
Town

0 8 16 km

Forestry Corporation of NSW

This map is not guaranteed to be free from error or omission. Therefore, the State of New South Wales, Forestry Corporation of New South Wales and its employees disclaim liability for any act done or omission made on the information on the map and any consequences of such acts or omissions.

© Copyright 8/04/2013, Forestry Corporation of NSW.

160WELL HIGHWAY - SANDHILL ROAD

Carawandool State Forest

Other State Forest

Major Road

River

Town

Forestry Corporation

0 0.4 0.8 km

This map is not guaranteed to be free from error or omission. Therefore, the State of New South Wales, Forestry Corporation of New South Wales and its employees disclaim liability for any act done or omission made on the information on the map and any consequences of such acts or omissions.

© Copyright 8/04/2013, Forestry Corporation of NSW.

GAME AND FERAL ANIMAL CONTROL ACT 2002**ORDER****Declaration of public lands for hunting for the purposes of the
Game and Feral Animal Control Act 2002**

I, KATRINA ANN HODGKINSON, M.P., Minister for Primary Industries, pursuant to section 20 of the Game and Feral Animal Control Act 2002 after having had regard to the matters set out in section 20(4), declare that game animals on public land described in Schedule 1 may be hunted by persons duly licensed, subject to the terms contained in Schedule 2.

SCHEDULE 1 - the declared land**Cargelligo State Forest**

Cargelligo State Forest is located approximately 83km south west of the township of Condobolin. A locality map is contained in Schedule 3 and a location map is contained in Schedule 4.

Cargelligo State Forest area: 582 hectares.

SCHEDULE 2 - Terms**1. Duration of the declaration**

This declaration shall remain in force for the period commencing on the date this Order is made until 26th of April 2023.

2. Authority of this declaration

This declaration does not confer authority to do anything that is inconsistent with the requirements of any other Act or law.

3. Requirements of the declaration

A person who hunts on the declared lands must:

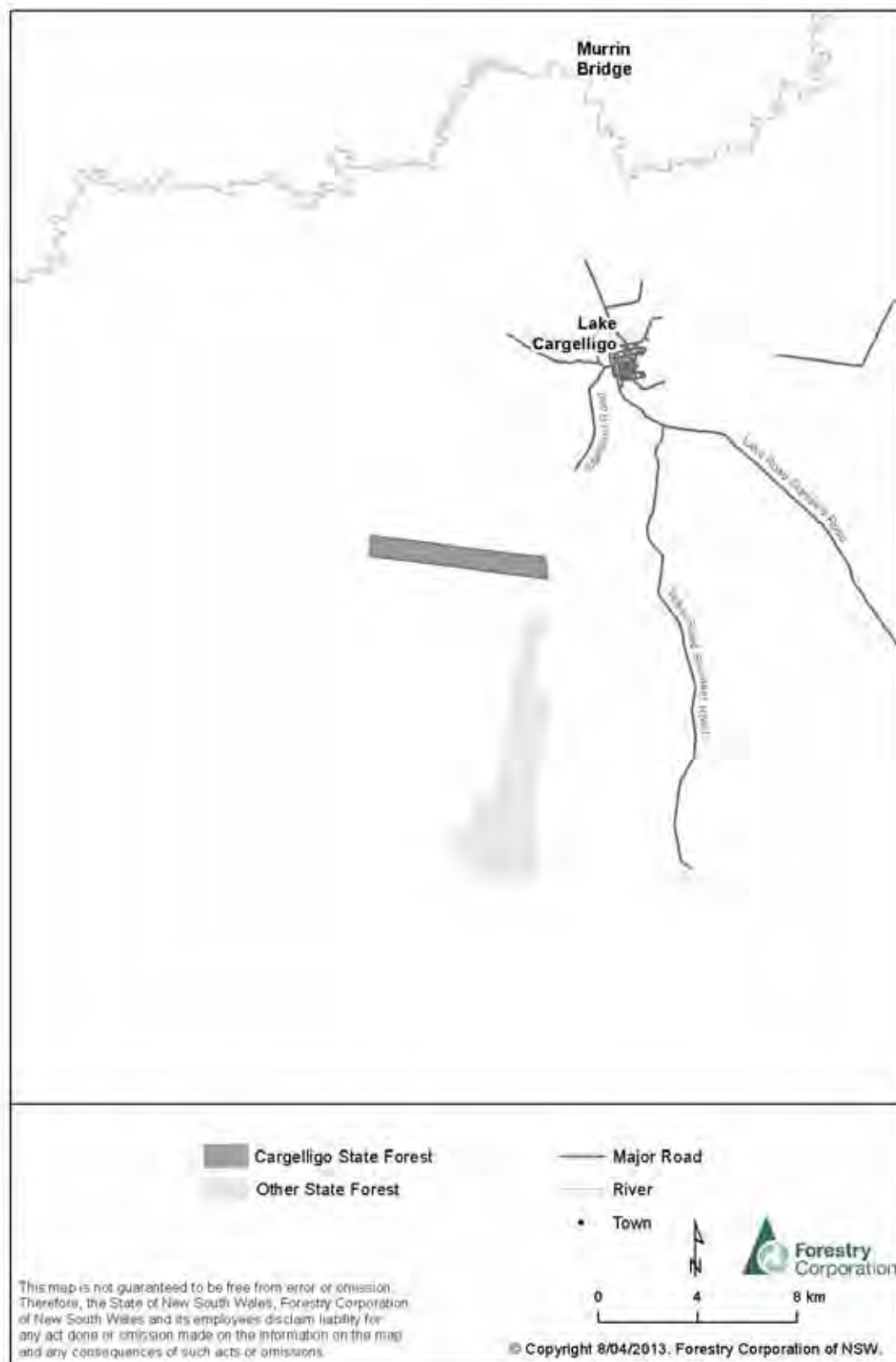
- (a) Gain written permission from Forestry Corporation of NSW or the Game Council on behalf of Forestry Corporation of NSW prior to accessing the declared lands;
- (b) Comply with all conditions in the written permission; and
- (c) Comply with any sign erected by Forestry Corporation of NSW or any sign approved by Forestry Corporation of NSW and erected by the Game Council.

NOTE: This declaration is limited to game animals as prescribed in section 5(1) of the Game and Feral Animal Control Act 2002.


Dated this 29th day of April 2013

KATRINA ANN HODGKINSON, M.P.,
Minister for Primary Industries

Schedule 3 Locality



Schedule 4 Location



GAME AND FERAL ANIMAL CONTROL ACT 2002**ORDER****Declaration of public lands for hunting for the purposes of the
Game and Feral Animal Control Act 2002**

I, KATRINA ANN HODGKINSON, M.P., Minister for Primary Industries, pursuant to section 20 of the Game and Feral Animal Control Act 2002 after having had regard to the matters set out in section 20(4), declare that game animals on public land described in Schedule 1 may be hunted by persons duly licensed, subject to the terms contained in Schedule 2.

SCHEDULE 1 - the declared land**Carrai State Forest**

Carrai State Forest is located approximately 45km west of the township of Kempsey. A locality map is contained in Schedule 3 and a location map is contained in Schedule 4.

Carrai State Forest area: 3028 hectares.

SCHEDULE 2 - Terms**1. Duration of the declaration**

This declaration shall remain in force for the period commencing on the date this Order is made until 26th of April 2023.

2. Authority of this declaration

This declaration does not confer authority to do anything that is inconsistent with the requirements of any other Act or law.

3. Requirements of the declaration

A person who hunts on the declared lands must:

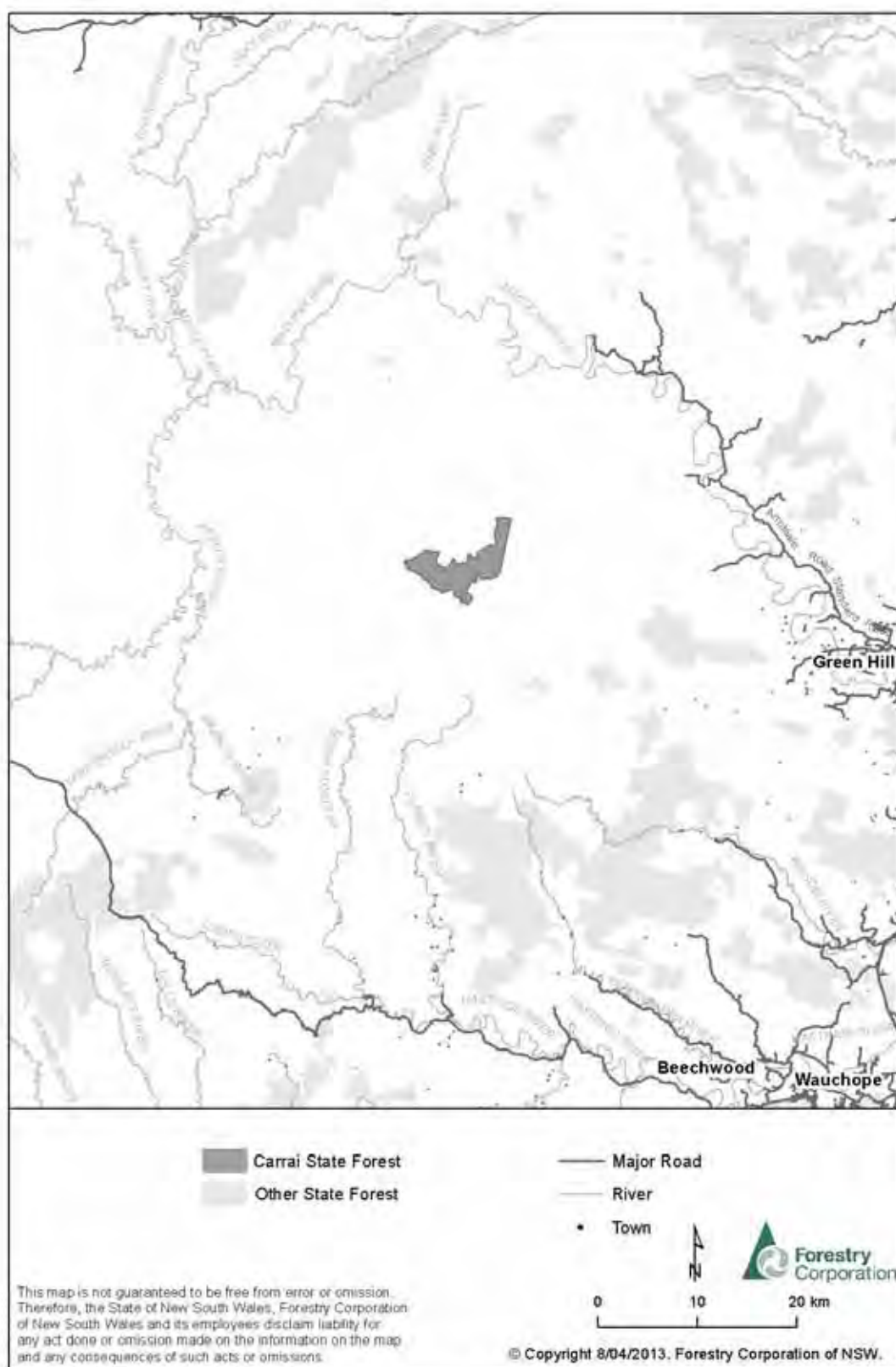
- (a) Gain written permission from Forestry Corporation of NSW or the Game Council on behalf of Forestry Corporation of NSW prior to accessing the declared lands;
- (b) Comply with all conditions in the written permission; and
- (c) Comply with any sign erected by Forestry Corporation of NSW or any sign approved by Forestry Corporation of NSW and erected by the Game Council.

NOTE: This declaration is limited to game animals as prescribed in section 5(1) of the Game and Feral Animal Control Act 2002.

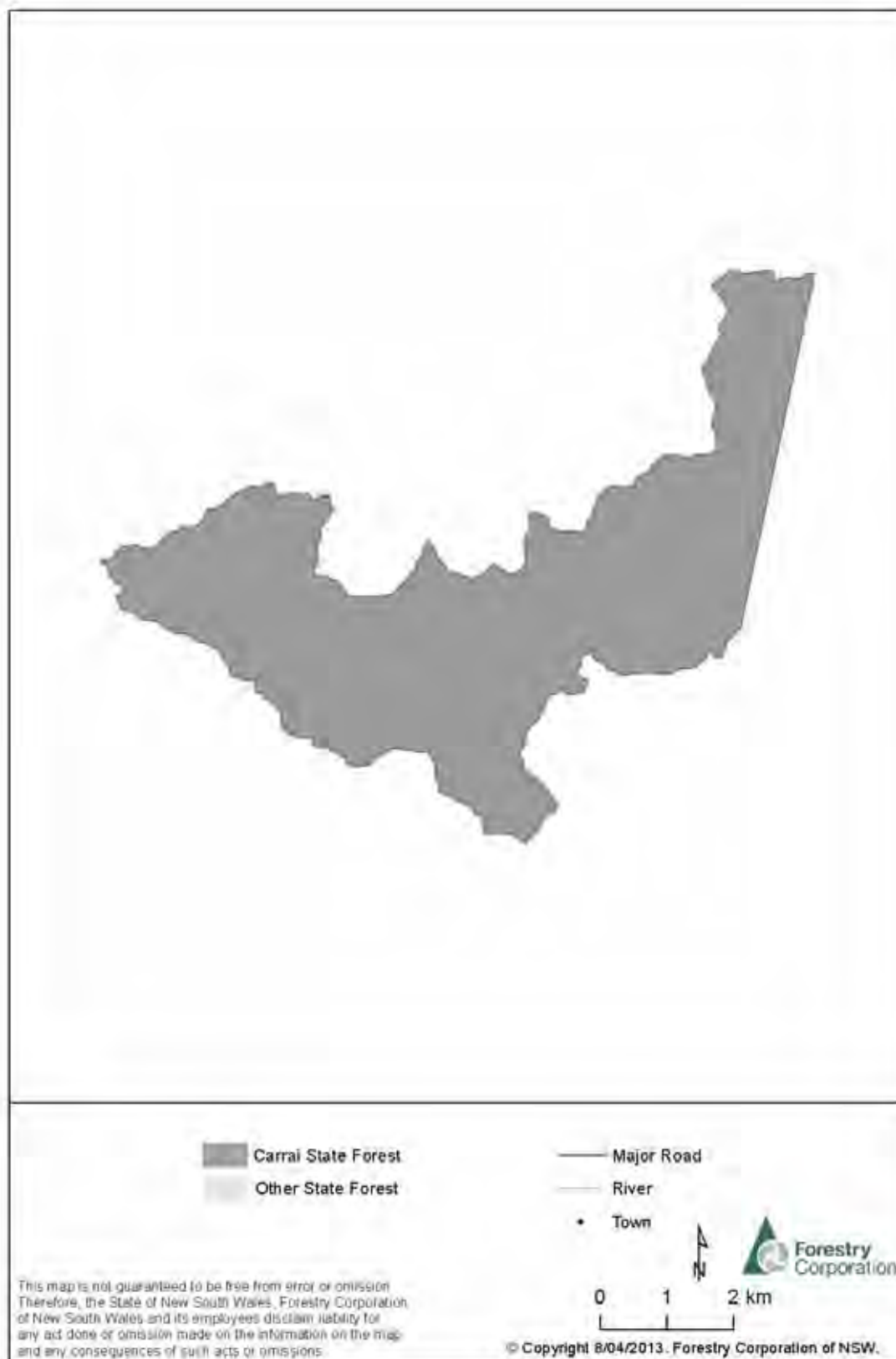
Dated this 29th day of April 2013

KATRINA ANN HODGKINSON, M.P.,
Minister for Primary Industries

Schedule 3 Locality



Schedule 4 Location



GAME AND FERAL ANIMAL CONTROL ACT 2002**ORDER****Declaration of public lands for hunting for the purposes of the
Game and Feral Animal Control Act 2002**

I, KATRINA ANN HODGKINSON, M.P., Minister for Primary Industries, pursuant to section 20 of the Game and Feral Animal Control Act 2002 after having had regard to the matters set out in section 20(4), declare that game animals on public land described in Schedule 1 may be hunted by persons duly licensed, subject to the terms contained in Schedule 2.

SCHEDULE 1 - the declared land**Carwong State Forest**

Carwong State Forest is located approximately 23km south west of the township of Casino. A locality map is contained in Schedule 3 and a location map is contained in Schedule 4.

Carwong State Forest area: 603 hectares.

SCHEDULE 2 - Terms**1. Duration of the declaration**

This declaration shall remain in force for the period commencing on the date this Order is made until 26th of April 2023.

2. Authority of this declaration

This declaration does not confer authority to do anything that is inconsistent with the requirements of any other Act or law.

3. Requirements of the declaration

A person who hunts on the declared lands must:

- (a) Gain written permission from Forestry Corporation of NSW or the Game Council on behalf of Forestry Corporation of NSW prior to accessing the declared lands;
- (b) Comply with all conditions in the written permission; and
- (c) Comply with any sign erected by Forestry Corporation of NSW or any sign approved by Forestry Corporation of NSW and erected by the Game Council.

NOTE: This declaration is limited to game animals as prescribed in section 5(1) of the Game and Feral Animal Control Act 2002.


Dated this 29th day of April 2013

KATRINA ANN HODGKINSON, M.P.,
Minister for Primary Industries

Schedule 3 Locality



Schedule 4 Location



GAME AND FERAL ANIMAL CONTROL ACT 2002**ORDER****Declaration of public lands for hunting for the purposes of the
Game and Feral Animal Control Act 2002**

I, KATRINA ANN HODGKINSON, M.P., Minister for Primary Industries, pursuant to section 20 of the Game and Feral Animal Control Act 2002 after having had regard to the matters set out in section 20(4), declare that game animals on public land described in Schedule 1 may be hunted by persons duly licensed, subject to the terms contained in Schedule 2.

SCHEDULE 1 - the declared land**Cherry Tree State Forest**

Cherry Tree State Forest is located approximately 30km west of the township of Casino. A locality map is contained in Schedule 3 and a location map is contained in Schedule 4.

Cherry Tree State Forest area: 1636 hectares.

SCHEDULE 2 - Terms**1. Duration of the declaration**

This declaration shall remain in force for the period commencing on the date this Order is made until 26th of April 2023.

2. Authority of this declaration

This declaration does not confer authority to do anything that is inconsistent with the requirements of any other Act or law.

3. Requirements of the declaration

A person who hunts on the declared lands must:

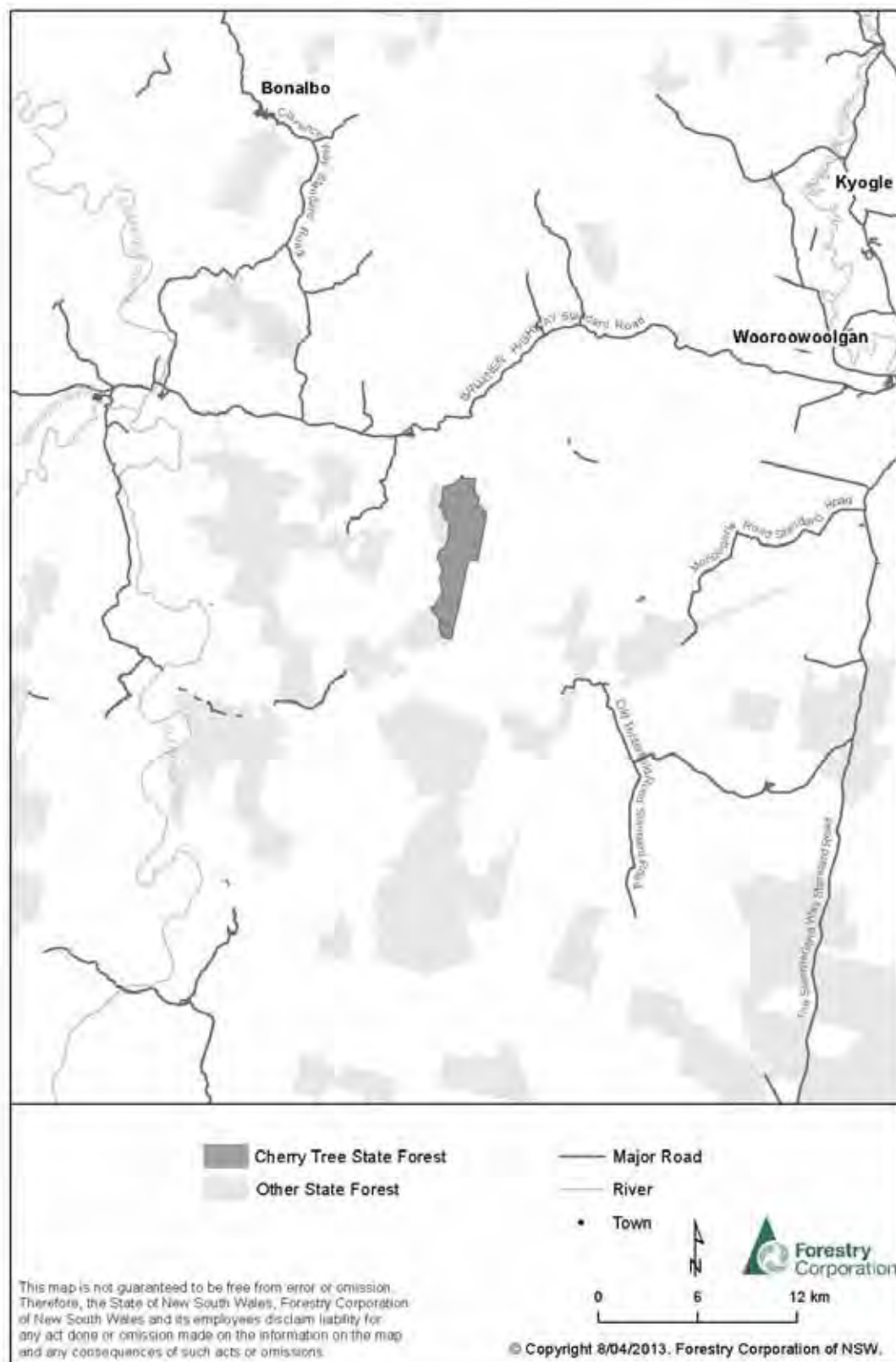
- (a) Gain written permission from Forestry Corporation of NSW or the Game Council on behalf of Forestry Corporation of NSW prior to accessing the declared lands;
- (b) Comply with all conditions in the written permission; and
- (c) Comply with any sign erected by Forestry Corporation of NSW or any sign approved by Forestry Corporation of NSW and erected by the Game Council.

NOTE: This declaration is limited to game animals as prescribed in section 5(1) of the Game and Feral Animal Control Act 2002.

Dated this 29th day of April 2013

KATRINA ANN HODGKINSON, M.P.,
Minister for Primary Industries

Schedule 3 Locality



Schedule 4 Location



GAME AND FERAL ANIMAL CONTROL ACT 2002**ORDER****Declaration of public lands for hunting for the purposes of the
Game and Feral Animal Control Act 2002**

I, KATRINA ANN HODGKINSON, M.P., Minister for Primary Industries, pursuant to section 20 of the Game and Feral Animal Control Act 2002 after having had regard to the matters set out in section 20(4), declare that game animals on public land described in Schedule 1 may be hunted by persons duly licensed, subject to the terms contained in Schedule 2.

SCHEDULE 1 - the declared land**Clandulla State Forest**

Clandulla State Forest is located approximately 44km south east of the township of Mudgee. A locality map is contained in Schedule 3 and a location map is contained in Schedule 4.

Clandulla State Forest area: 1989 hectares.

SCHEDULE 2 - Terms**1. Duration of the declaration**

This declaration shall remain in force for the period commencing on the date this Order is made until 26th of April 2023.

2. Authority of this declaration

This declaration does not confer authority to do anything that is inconsistent with the requirements of any other Act or law.

3. Requirements of the declaration

A person who hunts on the declared lands must:

- (a) Gain written permission from Forestry Corporation of NSW or the Game Council on behalf of Forestry Corporation of NSW prior to accessing the declared lands;
- (b) Comply with all conditions in the written permission; and
- (c) Comply with any sign erected by Forestry Corporation of NSW or any sign approved by Forestry Corporation of NSW and erected by the Game Council.

NOTE: This declaration is limited to game animals as prescribed in section 5(1) of the Game and Feral Animal Control Act 2002.

Dated this 29th day of April 2013

KATRINA ANN HODGKINSON, M.P.,
Minister for Primary Industries

Schedule 4 Location



GAME AND FERAL ANIMAL CONTROL ACT 2002**ORDER****Declaration of public lands for hunting for the purposes of the
Game and Feral Animal Control Act 2002**

I, KATRINA ANN HODGKINSON, M.P., Minister for Primary Industries, pursuant to section 20 of the Game and Feral Animal Control Act 2002 after having had regard to the matters set out in section 20(4), declare that game animals on public land described in Schedule 1 may be hunted by persons duly licensed, subject to the terms contained in Schedule 2.

SCHEDULE 1 - the declared land**Clive State Forest**

Clive State Forest is located approximately 12km south of the township of Inverell. A locality map is contained in Schedule 3 and a location map is contained in Schedule 4.

Clive State Forest area: 610 hectares.

SCHEDULE 2 - Terms**1. Duration of the declaration**

This declaration shall remain in force for the period commencing on the date this Order is made until 26th of April 2023.

2. Authority of this declaration

This declaration does not confer authority to do anything that is inconsistent with the requirements of any other Act or law.

3. Requirements of the declaration

A person who hunts on the declared lands must:

- (a) Gain written permission from Forestry Corporation of NSW or the Game Council on behalf of Forestry Corporation of NSW prior to accessing the declared lands;
- (b) Comply with all conditions in the written permission; and
- (c) Comply with any sign erected by Forestry Corporation of NSW or any sign approved by Forestry Corporation of NSW and erected by the Game Council.

NOTE: This declaration is limited to game animals as prescribed in section 5(1) of the Game and Feral Animal Control Act 2002.

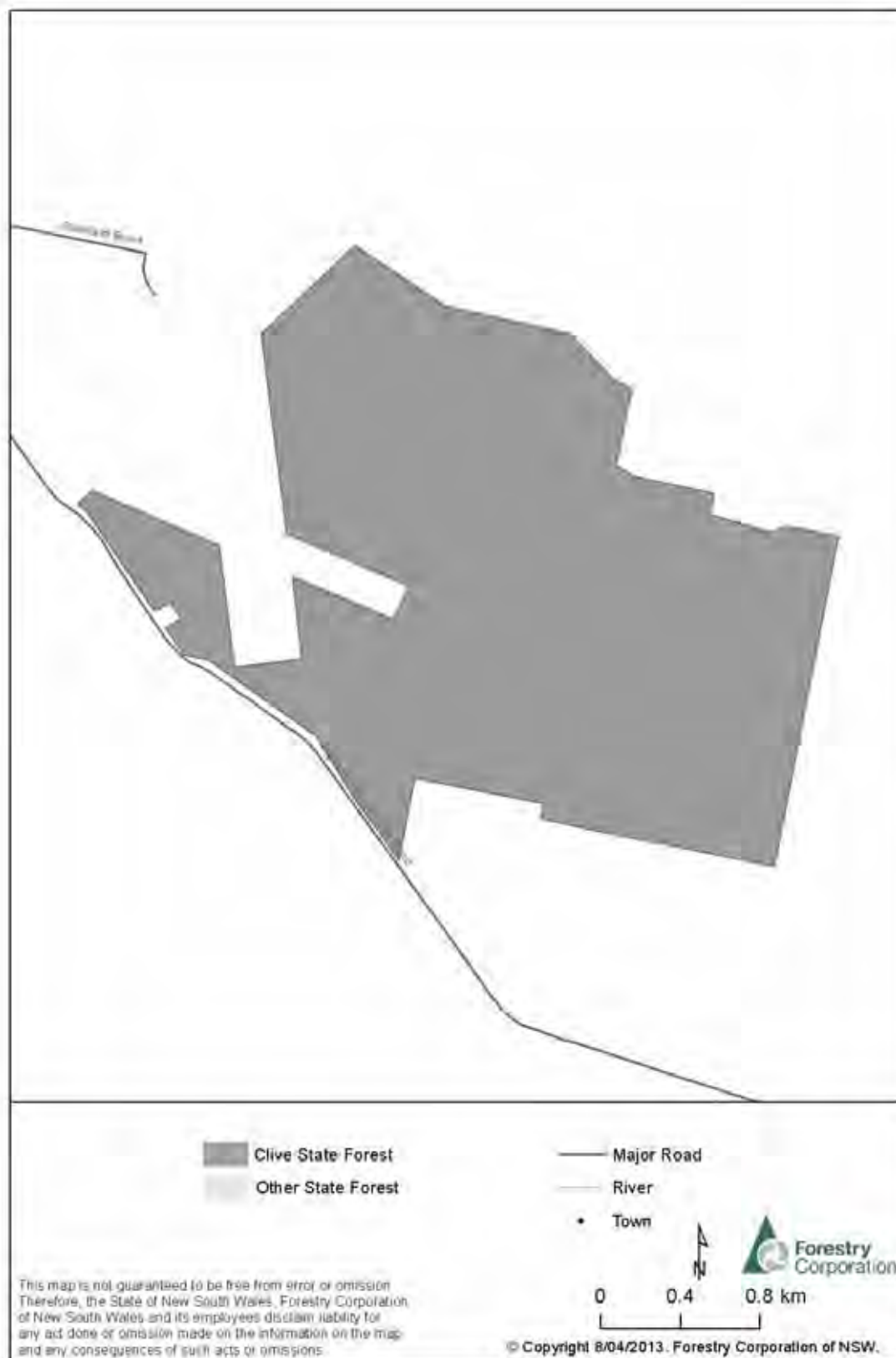
Dated this 29th day of April 2013

KATRINA ANN HODGKINSON, M.P.,
Minister for Primary Industries

This map is not guaranteed to be free from error or omission. Therefore, the State of New South Wales, Forestry Corporation of New South Wales and its employees disclaim liability for any act done or omission made on the information on the map and any consequences of such acts or omissions.

© Copyright 8/04/2013, Forestry Corporation of NSW.

Schedule 4 Location



GAME AND FERAL ANIMAL CONTROL ACT 2002**ORDER****Declaration of public lands for hunting for the purposes of the
Game and Feral Animal Control Act 2002**

I, KATRINA ANN HODGKINSON, M.P., Minister for Primary Industries, pursuant to section 20 of the Game and Feral Animal Control Act 2002 after having had regard to the matters set out in section 20(4), declare that game animals on public land described in Schedule 1 may be hunted by persons duly licensed, subject to the terms contained in Schedule 2.

SCHEDULE 1 - the declared land**Collombatti State Forest**

Collombatti State Forest is located approximately 19km north west of the township of Kempsey. A locality map is contained in Schedule 3 and a location map is contained in Schedule 4.

Collombatti State Forest area: 4136 hectares.

SCHEDULE 2 - Terms**1. Duration of the declaration**

This declaration shall remain in force for the period commencing on the date this Order is made until 26th of April 2023.

2. Authority of this declaration

This declaration does not confer authority to do anything that is inconsistent with the requirements of any other Act or law.

3. Requirements of the declaration

A person who hunts on the declared lands must:

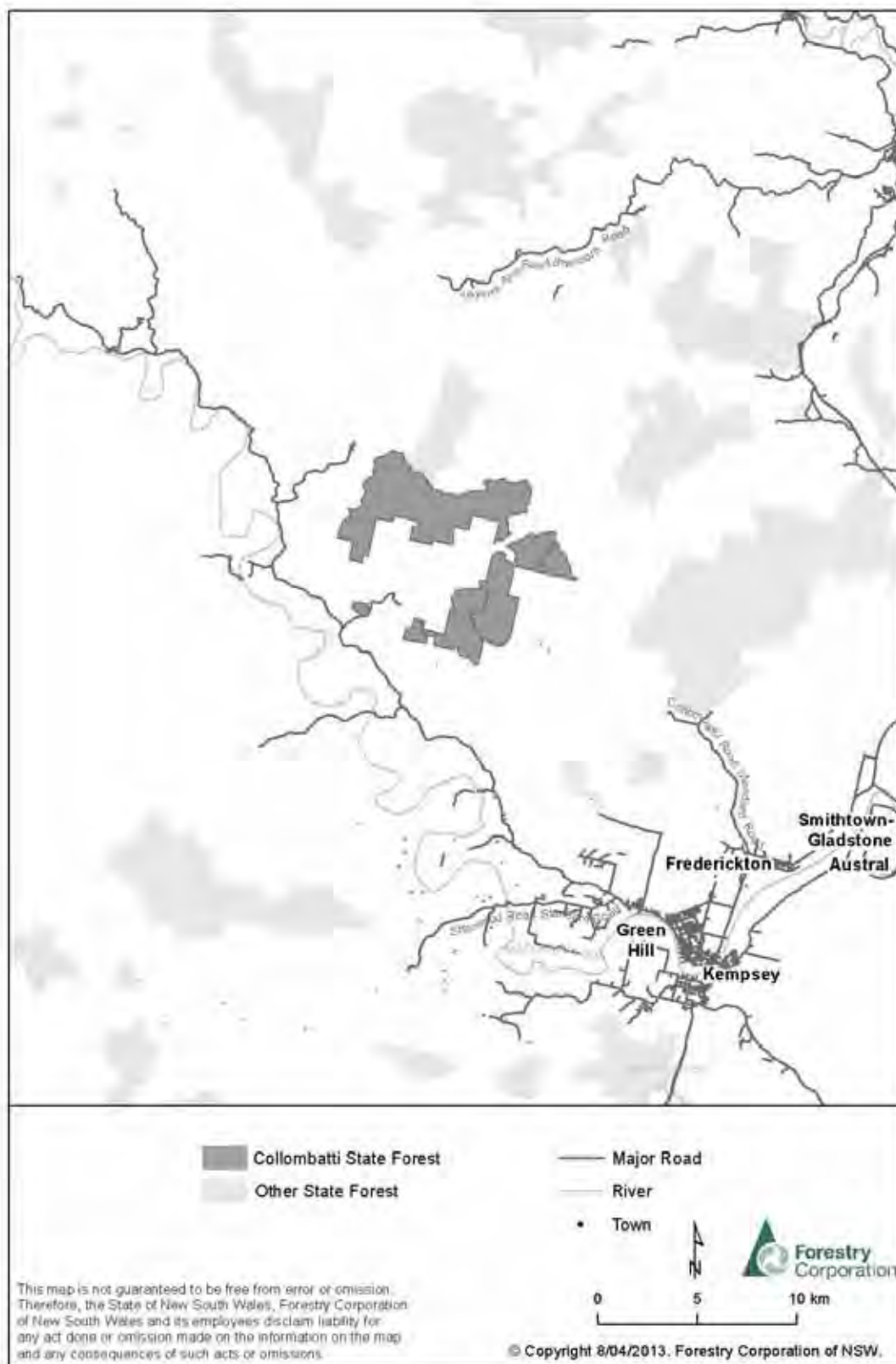
- (a) Gain written permission from Forestry Corporation of NSW or the Game Council on behalf of Forestry Corporation of NSW prior to accessing the declared lands;
- (b) Comply with all conditions in the written permission; and
- (c) Comply with any sign erected by Forestry Corporation of NSW or any sign approved by Forestry Corporation of NSW and erected by the Game Council.

NOTE: This declaration is limited to game animals as prescribed in section 5(1) of the Game and Feral Animal Control Act 2002.

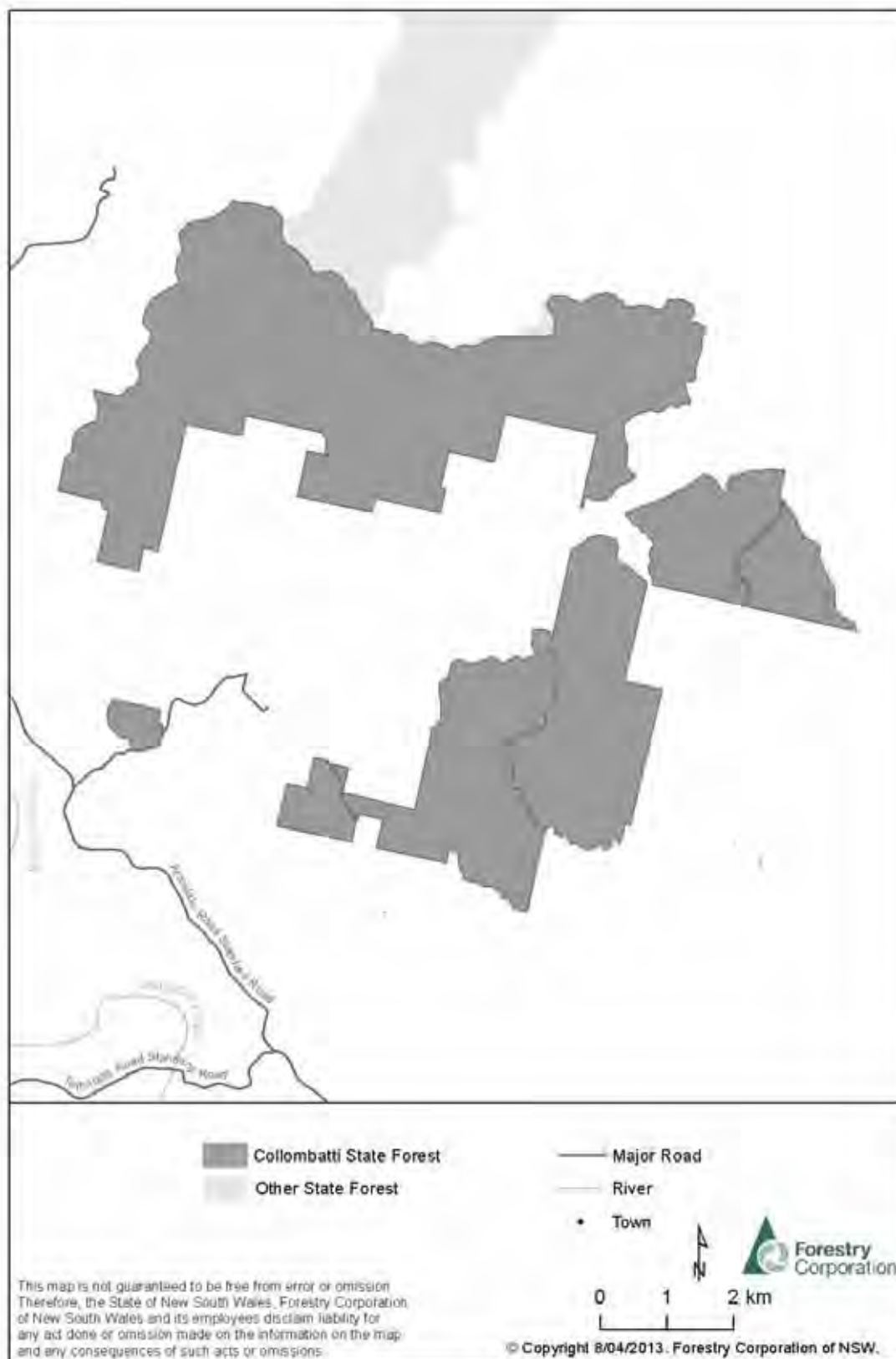
Dated this 29th day of April 2013

KATRINA ANN HODGKINSON, M.P.,
Minister for Primary Industries

Schedule 3 Locality



Schedule 4 Location



GAME AND FERAL ANIMAL CONTROL ACT 2002**ORDER****Declaration of public lands for hunting for the purposes of the
Game and Feral Animal Control Act 2002**

I, KATRINA ANN HODGKINSON, M.P., Minister for Primary Industries, pursuant to section 20 of the Game and Feral Animal Control Act 2002 after having had regard to the matters set out in section 20(4), declare that game animals on public land described in Schedule 1 may be hunted by persons duly licensed, subject to the terms contained in Schedule 2.

SCHEDULE 1 - the declared land**Comboyne State Forest**

Comboyne State Forest is located approximately 23km north east of the township of Wingham. A locality map is contained in Schedule 3 and a location map is contained in Schedule 4.

Comboyne State Forest area: 3080 hectares.

SCHEDULE 2 - Terms**1. Duration of the declaration**

This declaration shall remain in force for the period commencing on the date this Order is made until 26th of April 2023.

2. Authority of this declaration

This declaration does not confer authority to do anything that is inconsistent with the requirements of any other Act or law.

3. Requirements of the declaration

A person who hunts on the declared lands must:

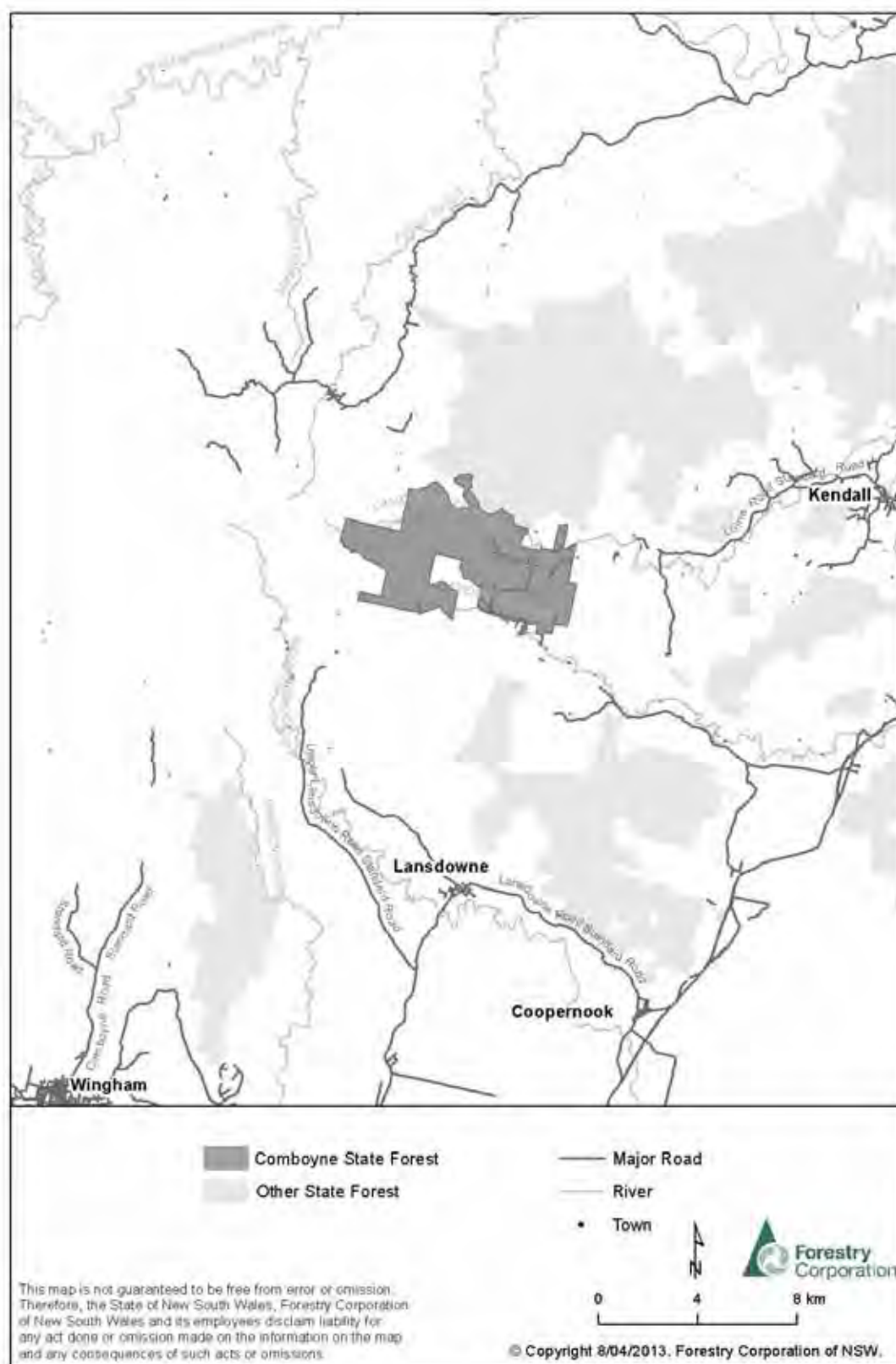
- (a) Gain written permission from Forestry Corporation of NSW or the Game Council on behalf of Forestry Corporation of NSW prior to accessing the declared lands;
- (b) Comply with all conditions in the written permission; and
- (c) Comply with any sign erected by Forestry Corporation of NSW or any sign approved by Forestry Corporation of NSW and erected by the Game Council.

NOTE: This declaration is limited to game animals as prescribed in section 5(1) of the Game and Feral Animal Control Act 2002.

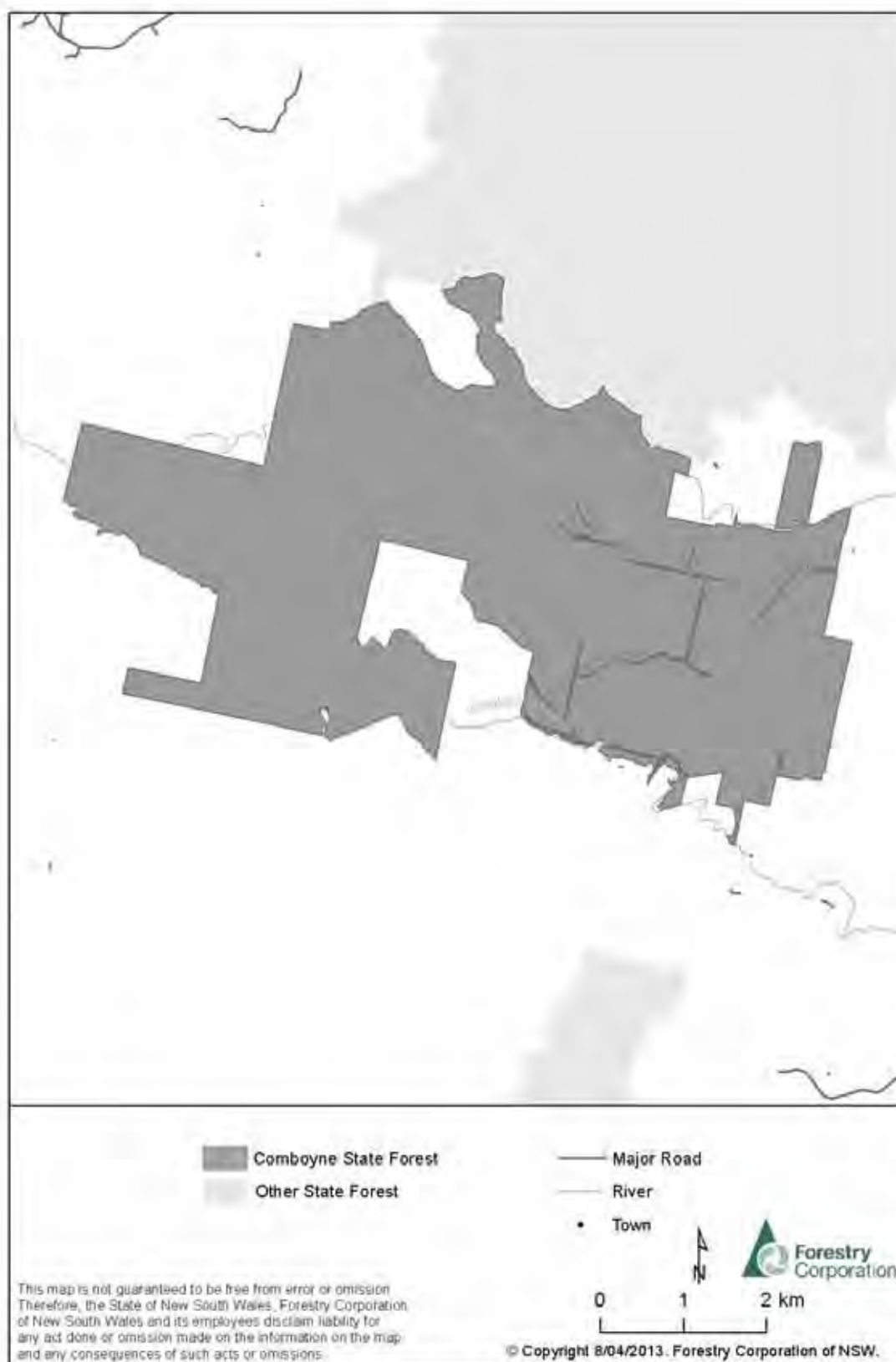
Dated this 29th day of April 2013

KATRINA ANN HODGKINSON, M.P.,
Minister for Primary Industries

Schedule 3 Locality



Schedule 4 Location



GAME AND FERAL ANIMAL CONTROL ACT 2002**ORDER****Declaration of public lands for hunting for the purposes of the
Game and Feral Animal Control Act 2002**

I, KATRINA ANN HODGKINSON, M.P., Minister for Primary Industries, pursuant to section 20 of the Game and Feral Animal Control Act 2002 after having had regard to the matters set out in section 20(4), declare that game animals on public land described in Schedule 1 may be hunted by persons duly licensed, subject to the terms contained in Schedule 2.

SCHEDULE 1 - the declared land**Comleroy State Forest**

Comleroy State Forest is located approximately 20km north east of the township of Richmond North. A locality map is contained in Schedule 3 and a location map is contained in Schedule 4.

Comleroy State Forest area: 2904 hectares.

SCHEDULE 2 - Terms**1. Duration of the declaration**

This declaration shall remain in force for the period commencing on the date this Order is made until 26th of April 2023.

2. Authority of this declaration

This declaration does not confer authority to do anything that is inconsistent with the requirements of any other Act or law.

3. Requirements of the declaration

A person who hunts on the declared lands must:

- (a) Gain written permission from Forestry Corporation of NSW or the Game Council on behalf of Forestry Corporation of NSW prior to accessing the declared lands;
- (b) Comply with all conditions in the written permission; and
- (c) Comply with any sign erected by Forestry Corporation of NSW or any sign approved by Forestry Corporation of NSW and erected by the Game Council.

NOTE: This declaration is limited to game animals as prescribed in section 5(1) of the Game and Feral Animal Control Act 2002.

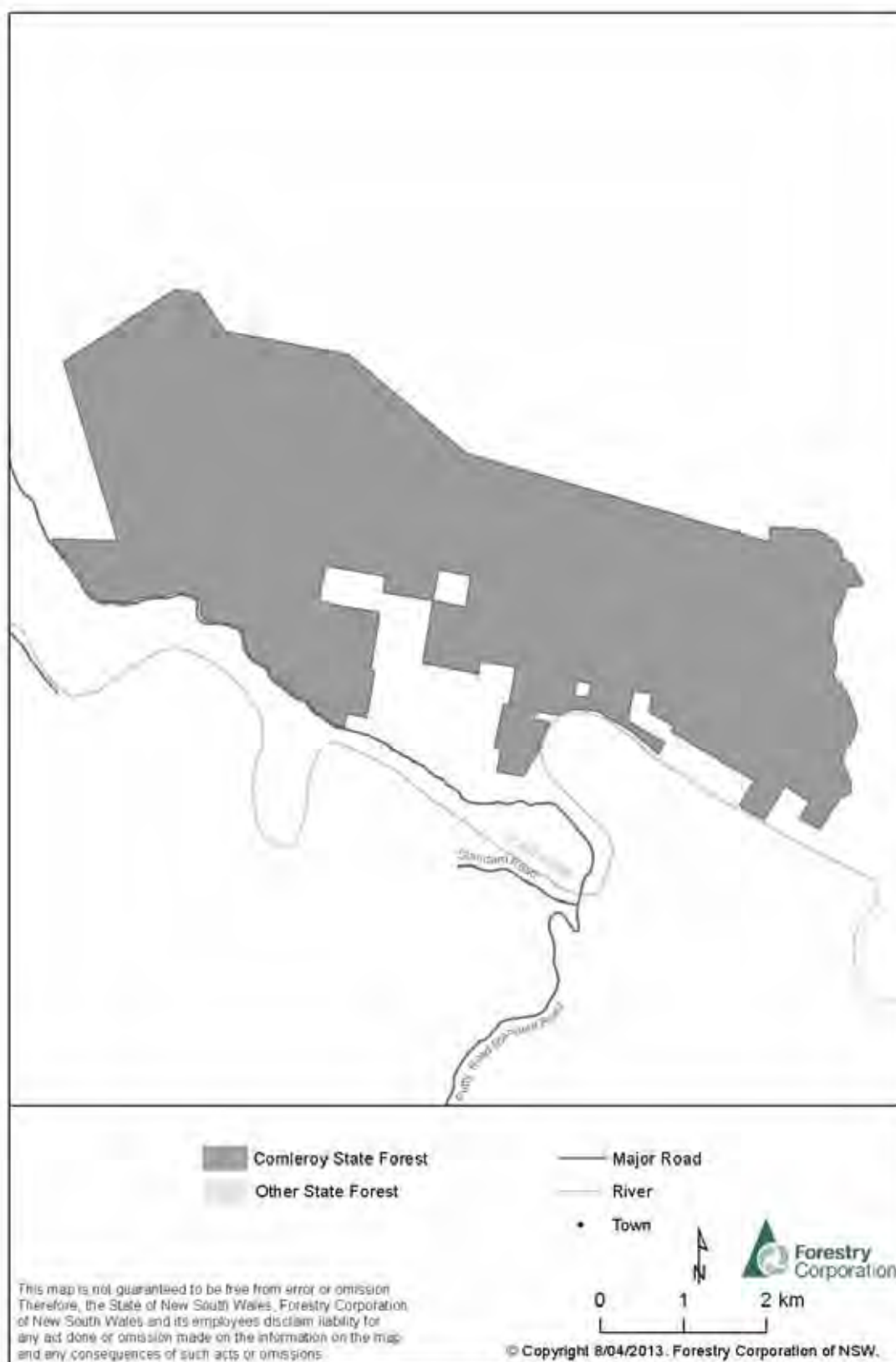
Dated this 29th day of April 2013

KATRINA ANN HODGKINSON, M.P.,
Minister for Primary Industries

Schedule 3 Locality



Schedule 4 Location



GAME AND FERAL ANIMAL CONTROL ACT 2002**ORDER****Declaration of public lands for hunting for the purposes of the
Game and Feral Animal Control Act 2002**

I, KATRINA ANN HODGKINSON, M.P., Minister for Primary Industries, pursuant to section 20 of the Game and Feral Animal Control Act 2002 after having had regard to the matters set out in section 20(4), declare that game animals on public land described in Schedule 1 may be hunted by persons duly licensed, subject to the terms contained in Schedule 2.

SCHEDULE 1 - the declared land**Conapaira East State Forest**

Conapaira East State Forest is located approximately 58km north east of the township of Griffith. A locality map is contained in Schedule 3 and a location map is contained in Schedule 4.

Conapaira East State Forest area: 1025 hectares.

SCHEDULE 2 - Terms**1. Duration of the declaration**

This declaration shall remain in force for the period commencing on the date this Order is made until 26th of April 2023.

2. Authority of this declaration

This declaration does not confer authority to do anything that is inconsistent with the requirements of any other Act or law.

3. Requirements of the declaration

A person who hunts on the declared lands must:

- (a) Gain written permission from Forestry Corporation of NSW or the Game Council on behalf of Forestry Corporation of NSW prior to accessing the declared lands;
- (b) Comply with all conditions in the written permission; and
- (c) Comply with any sign erected by Forestry Corporation of NSW or any sign approved by Forestry Corporation of NSW and erected by the Game Council.

NOTE: This declaration is limited to game animals as prescribed in section 5(1) of the Game and Feral Animal Control Act 2002.

Dated this 29th day of April 2013

KATRINA ANN HODGKINSON, M.P.,
Minister for Primary Industries

Schedule 3 Locality



Schedule 4 Location



GAME AND FERAL ANIMAL CONTROL ACT 2002**ORDER****Declaration of public lands for hunting for the purposes of the
Game and Feral Animal Control Act 2002**

I, KATRINA ANN HODGKINSON, M.P., Minister for Primary Industries, pursuant to section 20 of the Game and Feral Animal Control Act 2002 after having had regard to the matters set out in section 20(4), declare that game animals on public land described in Schedule 1 may be hunted by persons duly licensed, subject to the terms contained in Schedule 2.

SCHEDULE 1 - the declared land**Conapaira South State Forest**

Conapaira South State Forest is located approximately 35km north of the township of Griffith. A locality map is contained in Schedule 3 and a location map is contained in Schedule 4.

Conapaira South State Forest area: 1890 hectares.

SCHEDULE 2 - Terms**1. Duration of the declaration**

This declaration shall remain in force for the period commencing on the date this Order is made until 26th of April 2023.

2. Authority of this declaration

This declaration does not confer authority to do anything that is inconsistent with the requirements of any other Act or law.

3. Requirements of the declaration

A person who hunts on the declared lands must:

- (a) Gain written permission from Forestry Corporation of NSW or the Game Council on behalf of Forestry Corporation of NSW prior to accessing the declared lands;
- (b) Comply with all conditions in the written permission; and
- (c) Comply with any sign erected by Forestry Corporation of NSW or any sign approved by Forestry Corporation of NSW and erected by the Game Council.

NOTE: This declaration is limited to game animals as prescribed in section 5(1) of the Game and Feral Animal Control Act 2002.

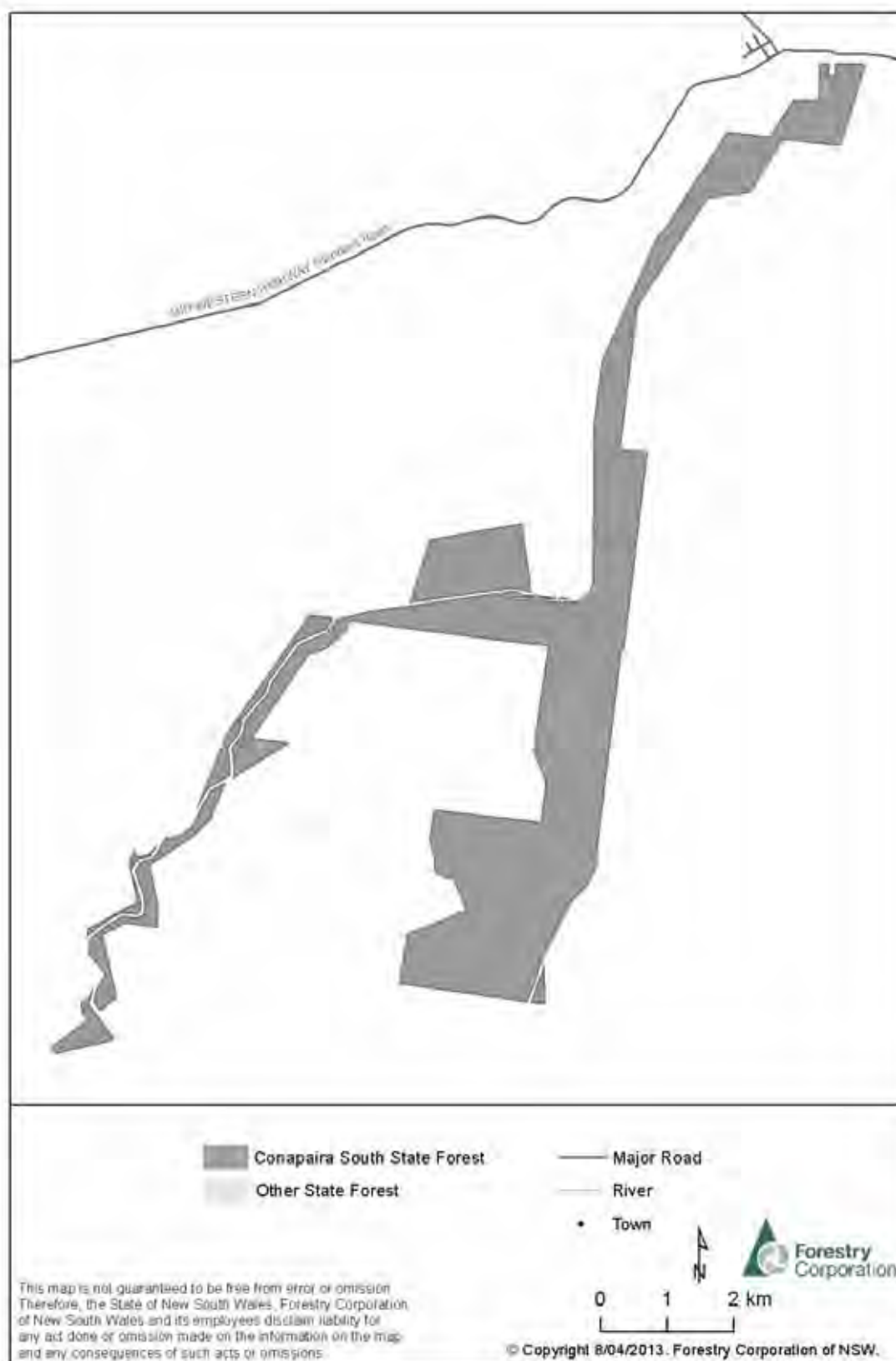
Dated this 29th day of April 2013

KATRINA ANN HODGKINSON, M.P.,
Minister for Primary Industries

Schedule 3 Locality



Schedule 4 Location



GAME AND FERAL ANIMAL CONTROL ACT 2002**ORDER****Declaration of public lands for hunting for the purposes of the
Game and Feral Animal Control Act 2002**

I, KATRINA ANN HODGKINSON, M.P., Minister for Primary Industries, pursuant to section 20 of the Game and Feral Animal Control Act 2002 after having had regard to the matters set out in section 20(4), declare that game animals on public land described in Schedule 1 may be hunted by persons duly licensed, subject to the terms contained in Schedule 2.

SCHEDULE 1 - the declared land**Coneac State Forest**

Coneac State Forest is located approximately 50km west of the township of Wingham. A locality map is contained in Schedule 3 and a location map is contained in Schedule 4.

Coneac State Forest area: 777 hectares.

SCHEDULE 2 - Terms**1. Duration of the declaration**

This declaration shall remain in force for the period commencing on the date this Order is made until 26th of April 2023.

2. Authority of this declaration

This declaration does not confer authority to do anything that is inconsistent with the requirements of any other Act or law.

3. Requirements of the declaration

A person who hunts on the declared lands must:

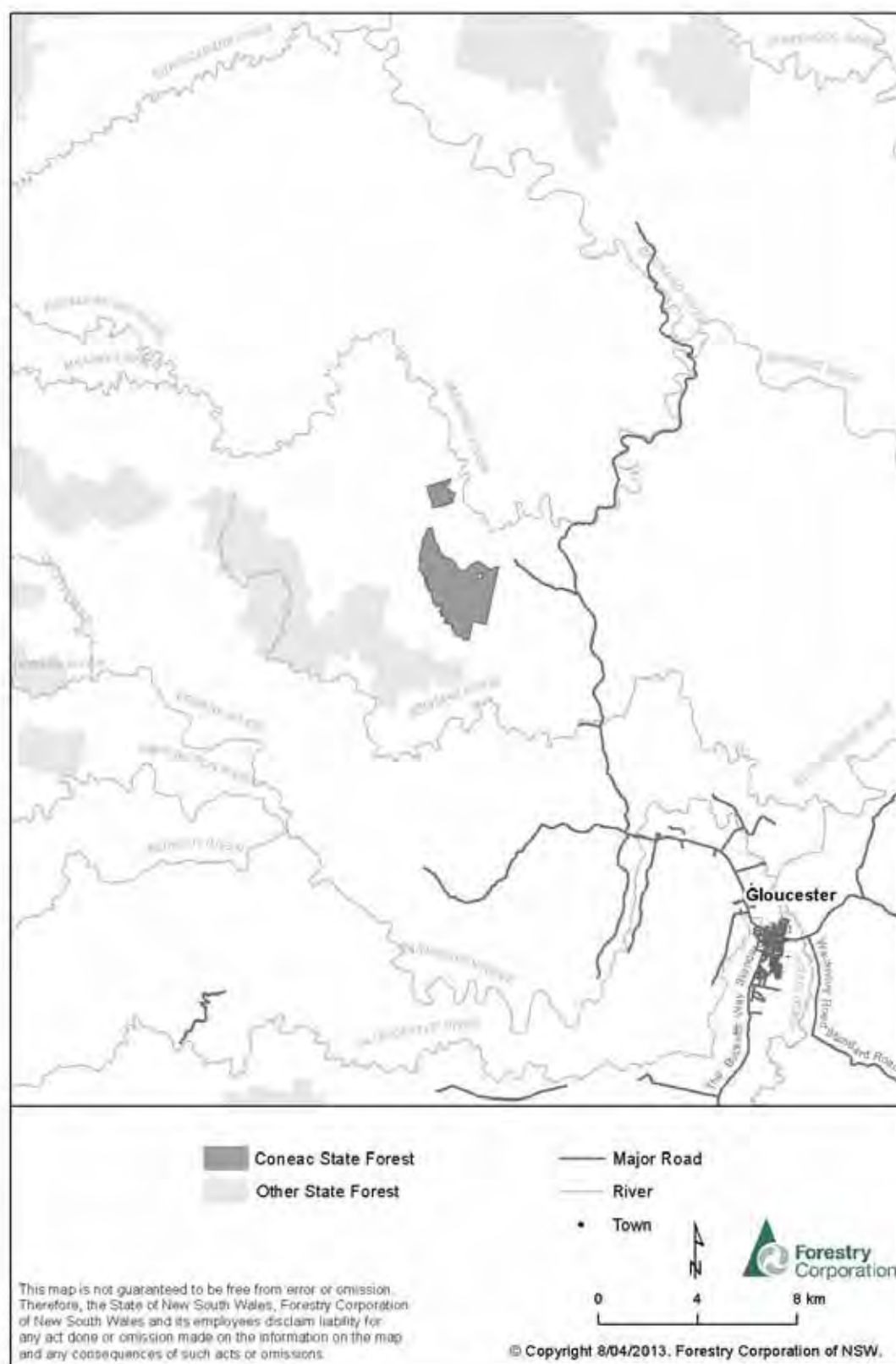
- (a) Gain written permission from Forestry Corporation of NSW or the Game Council on behalf of Forestry Corporation of NSW prior to accessing the declared lands;
- (b) Comply with all conditions in the written permission; and
- (c) Comply with any sign erected by Forestry Corporation of NSW or any sign approved by Forestry Corporation of NSW and erected by the Game Council.

NOTE: This declaration is limited to game animals as prescribed in section 5(1) of the Game and Feral Animal Control Act 2002.

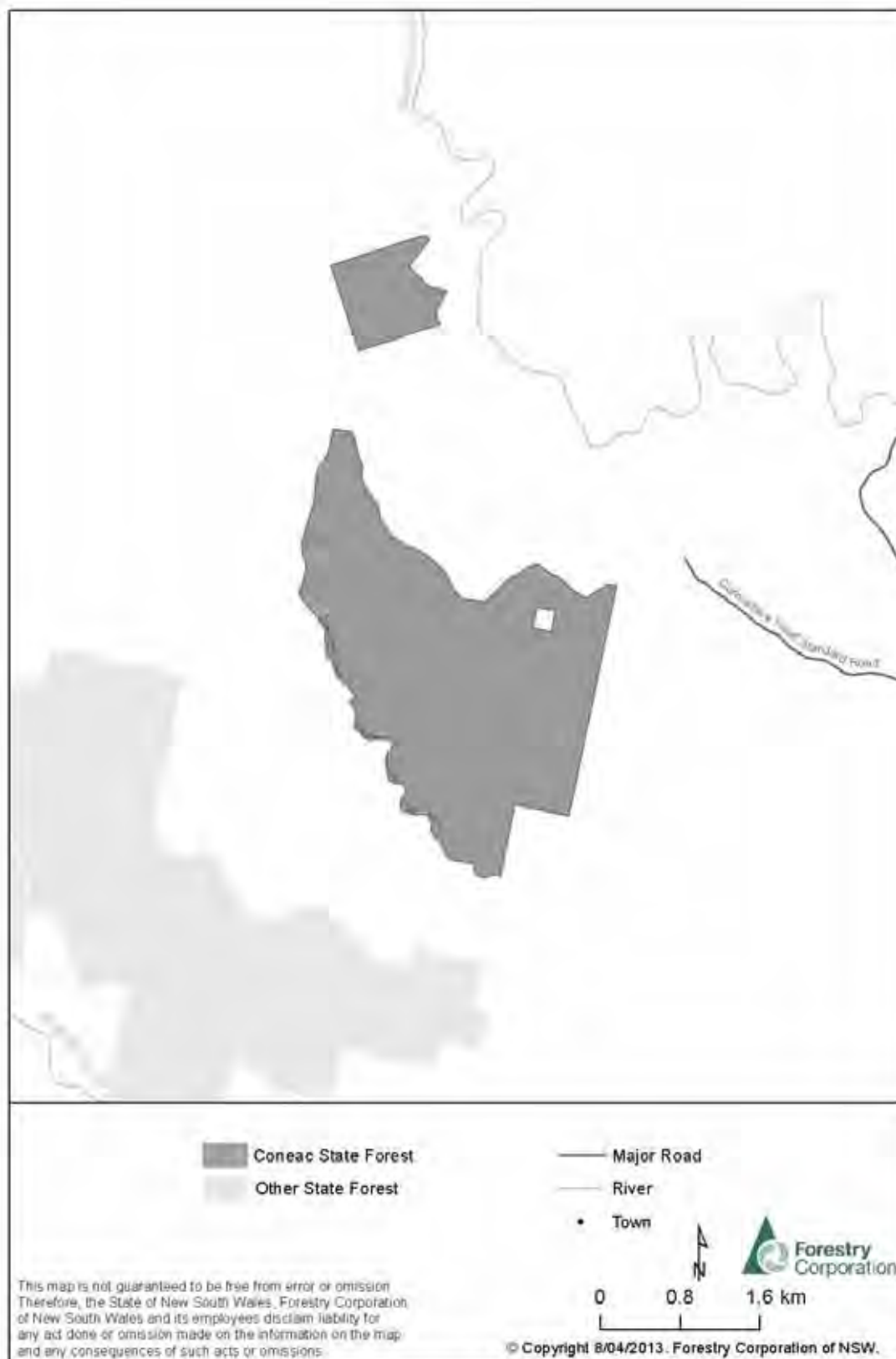
Dated this 29th day of April 2013

KATRINA ANN HODGKINSON, M.P.,
Minister for Primary Industries

Schedule 3 Locality



Schedule 4 Location



GAME AND FERAL ANIMAL CONTROL ACT 2002**ORDER****Declaration of public lands for hunting for the purposes of the
Game and Feral Animal Control Act 2002**

I, KATRINA ANN HODGKINSON, M.P., Minister for Primary Industries, pursuant to section 20 of the Game and Feral Animal Control Act 2002 after having had regard to the matters set out in section 20(4), declare that game animals on public land described in Schedule 1 may be hunted by persons duly licensed, subject to the terms contained in Schedule 2.

SCHEDULE 1 - the declared land**Coomore Creek State Forest**

Coomore Creek State Forest is located approximately 49km north of the township of Coonabarabran. A locality map is contained in Schedule 3 and a location map is contained in Schedule 4.

Coomore Creek State Forest area: 4174 hectares.

SCHEDULE 2 - Terms**1. Duration of the declaration**

This declaration shall remain in force for the period commencing on the date this Order is made until 26th of April 2023.

2. Authority of this declaration

This declaration does not confer authority to do anything that is inconsistent with the requirements of any other Act or law.

3. Requirements of the declaration

A person who hunts on the declared lands must:

- (a) Gain written permission from Forestry Corporation of NSW or the Game Council on behalf of Forestry Corporation of NSW prior to accessing the declared lands;
- (b) Comply with all conditions in the written permission; and
- (c) Comply with any sign erected by Forestry Corporation of NSW or any sign approved by Forestry Corporation of NSW and erected by the Game Council.

NOTE: This declaration is limited to game animals as prescribed in section 5(1) of the Game and Feral Animal Control Act 2002.


Dated this 29th day of April 2013

KATRINA ANN HODGKINSON, M.P.,
Minister for Primary Industries

Schedule 3 Locality



Schedule 4 Location



GAME AND FERAL ANIMAL CONTROL ACT 2002**ORDER****Declaration of public lands for hunting for the purposes of the
Game and Feral Animal Control Act 2002**

I, KATRINA ANN HODGKINSON, M.P., Minister for Primary Industries, pursuant to section 20 of the Game and Feral Animal Control Act 2002 after having had regard to the matters set out in section 20(4), declare that game animals on public land described in Schedule 1 may be hunted by persons duly licensed, subject to the terms contained in Schedule 2.

SCHEDULE 1 - the declared land**Coopernook State Forest**

Coopernook State Forest is located approximately 18km north east of the township of Taree. A locality map is contained in Schedule 3 and a location map is contained in Schedule 4.

Coopernook State Forest area: 874 hectares.

SCHEDULE 2 - Terms**1. Duration of the declaration**

This declaration shall remain in force for the period commencing on the date this Order is made until 26th of April 2023.

2. Authority of this declaration

This declaration does not confer authority to do anything that is inconsistent with the requirements of any other Act or law.

3. Requirements of the declaration

A person who hunts on the declared lands must:

- (a) Gain written permission from Forestry Corporation of NSW or the Game Council on behalf of Forestry Corporation of NSW prior to accessing the declared lands;
- (b) Comply with all conditions in the written permission; and
- (c) Comply with any sign erected by Forestry Corporation of NSW or any sign approved by Forestry Corporation of NSW and erected by the Game Council.

NOTE: This declaration is limited to game animals as prescribed in section 5(1) of the Game and Feral Animal Control Act 2002.

Dated this 29th day of April 2013

KATRINA ANN HODGKINSON, M.P.,
Minister for Primary Industries

This map is not guaranteed to be free from error or omission. Therefore, the State of New South Wales, Forestry Corporation of New South Wales and its employees disclaim liability for any act done or omission made on the information on the map and any consequences of such acts or omissions.

© Copyright 8/04/2013, Forestry Corporation of NSW.

Schedule 4 Location



GAME AND FERAL ANIMAL CONTROL ACT 2002**ORDER****Declaration of public lands for hunting for the purposes of the
Game and Feral Animal Control Act 2002**

I, KATRINA ANN HODGKINSON, M.P., Minister for Primary Industries, pursuant to section 20 of the Game and Feral Animal Control Act 2002 after having had regard to the matters set out in section 20(4), declare that game animals on public land described in Schedule 1 may be hunted by persons duly licensed, subject to the terms contained in Schedule 2.

SCHEDULE 1 - the declared land**Cope State Forest**

Cope State Forest is located approximately 29km north of the township of Mudgee. A locality map is contained in Schedule 3 and a location map is contained in Schedule 4.

Cope State Forest area: 1504 hectares.

SCHEDULE 2 - Terms**1. Duration of the declaration**

This declaration shall remain in force for the period commencing on the date this Order is made until 26th of April 2023.

2. Authority of this declaration

This declaration does not confer authority to do anything that is inconsistent with the requirements of any other Act or law.

3. Requirements of the declaration

A person who hunts on the declared lands must:

- (a) Gain written permission from Forestry Corporation of NSW or the Game Council on behalf of Forestry Corporation of NSW prior to accessing the declared lands;
- (b) Comply with all conditions in the written permission; and
- (c) Comply with any sign erected by Forestry Corporation of NSW or any sign approved by Forestry Corporation of NSW and erected by the Game Council.

NOTE: This declaration is limited to game animals as prescribed in section 5(1) of the Game and Feral Animal Control Act 2002.

Dated this 29th day of April 2013

KATRINA ANN HODGKINSON, M.P.,
Minister for Primary Industries

Schedule 4 Location



GAME AND FERAL ANIMAL CONTROL ACT 2002**ORDER****Declaration of public lands for hunting for the purposes of the
Game and Feral Animal Control Act 2002**

I, KATRINA ANN HODGKINSON, M.P., Minister for Primary Industries, pursuant to section 20 of the Game and Feral Animal Control Act 2002 after having had regard to the matters set out in section 20(4), declare that game animals on public land described in Schedule 1 may be hunted by persons duly licensed, subject to the terms contained in Schedule 2.

SCHEDULE 1 - the declared land**Corringale State Forest**

Corringale State Forest is located approximately 29km north of the township of West Wyalong. A locality map is contained in Schedule 3 and a location map is contained in Schedule 4.

Corringale State Forest area: 725 hectares.

SCHEDULE 2 - Terms**1. Duration of the declaration**

This declaration shall remain in force for the period commencing on the date this Order is made until 26th of April 2023.

2. Authority of this declaration

This declaration does not confer authority to do anything that is inconsistent with the requirements of any other Act or law.

3. Requirements of the declaration

A person who hunts on the declared lands must:

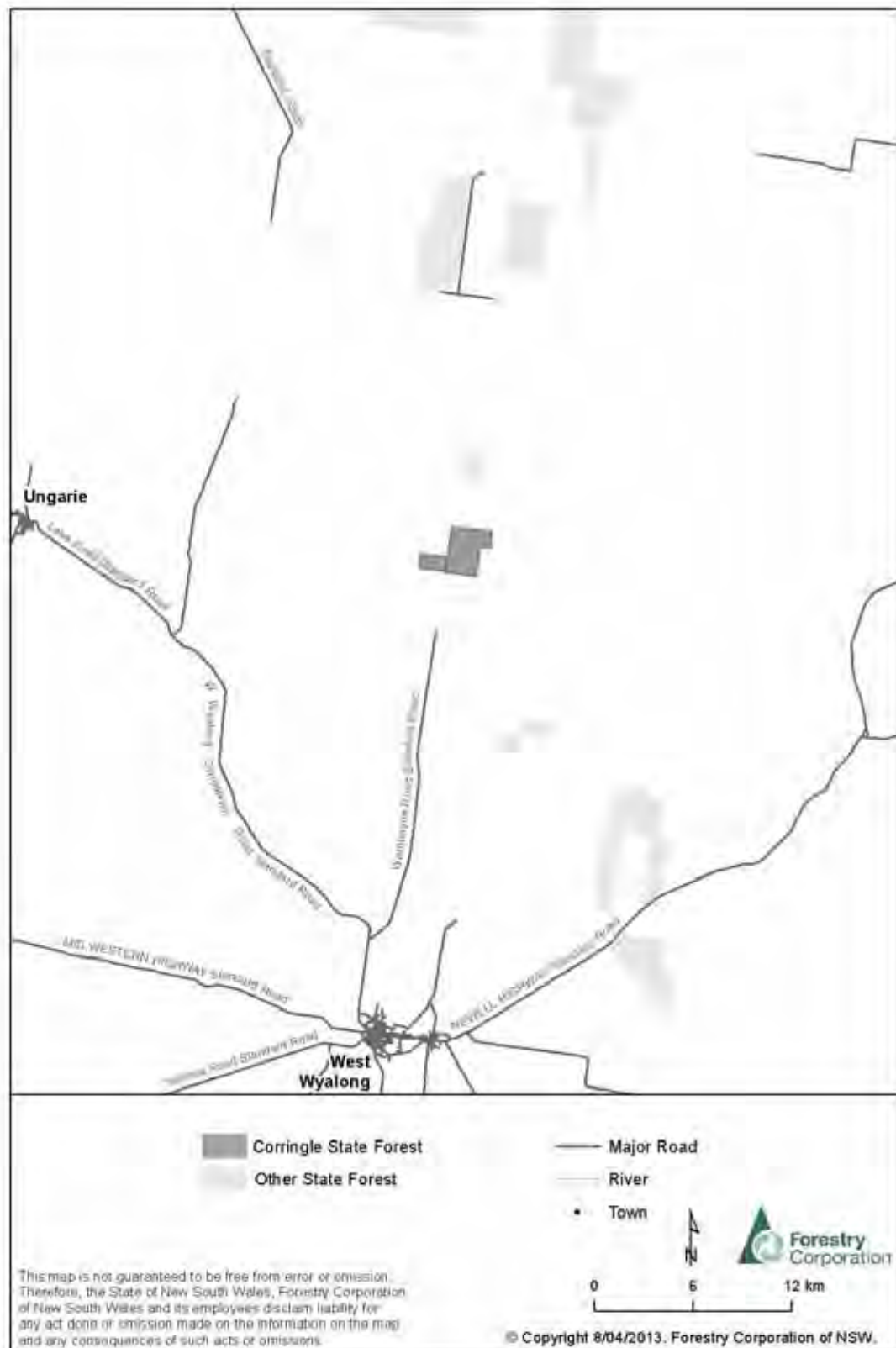
- (a) Gain written permission from Forestry Corporation of NSW or the Game Council on behalf of Forestry Corporation of NSW prior to accessing the declared lands;
- (b) Comply with all conditions in the written permission; and
- (c) Comply with any sign erected by Forestry Corporation of NSW or any sign approved by Forestry Corporation of NSW and erected by the Game Council.

NOTE: This declaration is limited to game animals as prescribed in section 5(1) of the Game and Feral Animal Control Act 2002.

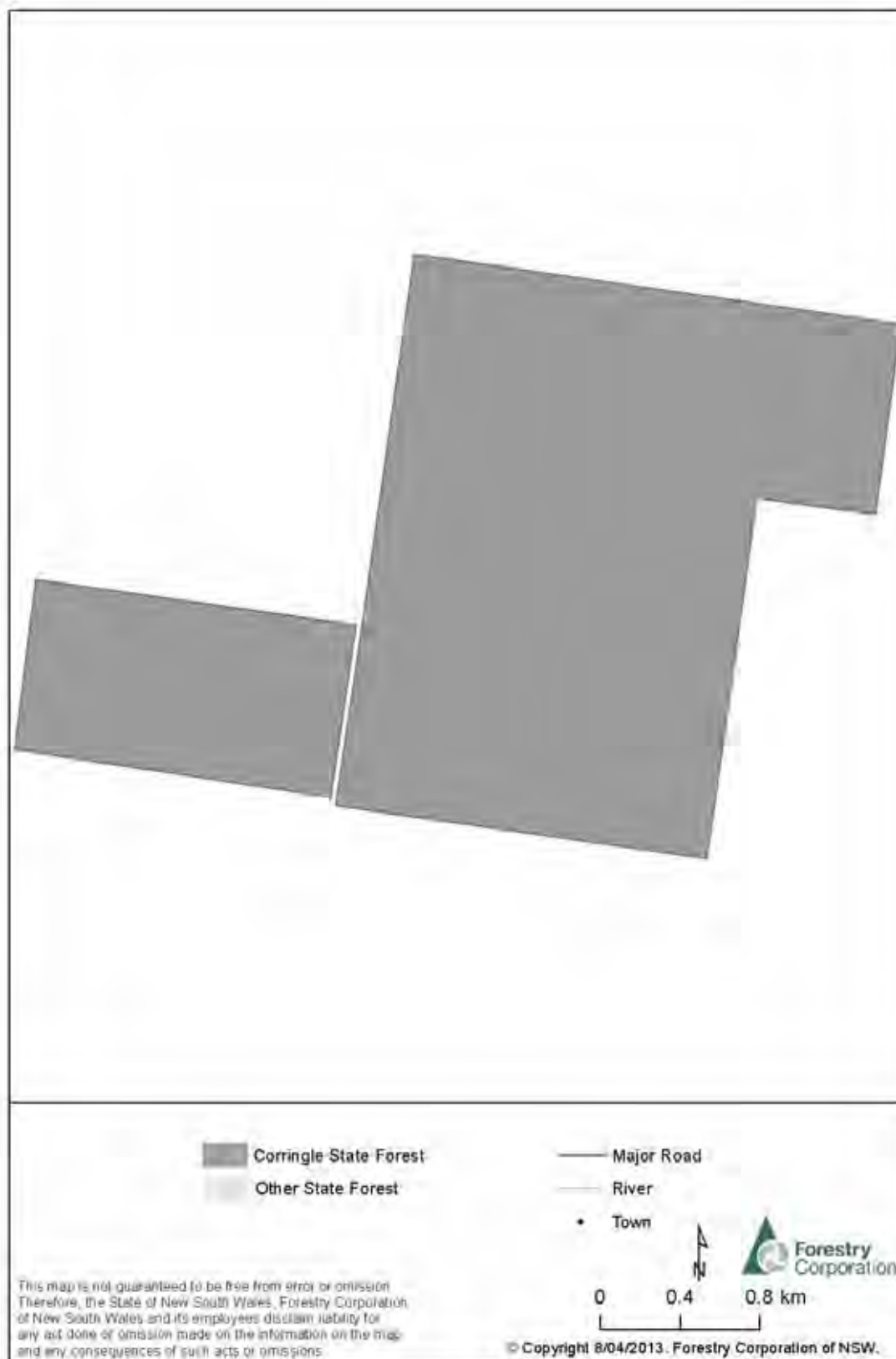
Dated this 29th day of April 2013

KATRINA ANN HODGKINSON, M.P.,
Minister for Primary Industries

Schedule 3 Locality



Schedule 4 Location



GAME AND FERAL ANIMAL CONTROL ACT 2002**ORDER****Declaration of public lands for hunting for the purposes of the
Game and Feral Animal Control Act 2002**

I, KATRINA ANN HODGKINSON, M.P., Minister for Primary Industries, pursuant to section 20 of the Game and Feral Animal Control Act 2002 after having had regard to the matters set out in section 20(4), declare that game animals on public land described in Schedule 1 may be hunted by persons duly licensed, subject to the terms contained in Schedule 2.

SCHEDULE 1 - the declared land**Cowal State Forest**

Cowal State Forest is located approximately 16km west of the township of Narromine. A locality map is contained in Schedule 3 and a location map is contained in Schedule 4.

Cowal State Forest area: 503 hectares.

SCHEDULE 2 - Terms**1. Duration of the declaration**

This declaration shall remain in force for the period commencing on the date this Order is made until 26th of April 2023.

2. Authority of this declaration

This declaration does not confer authority to do anything that is inconsistent with the requirements of any other Act or law.

3. Requirements of the declaration

A person who hunts on the declared lands must:

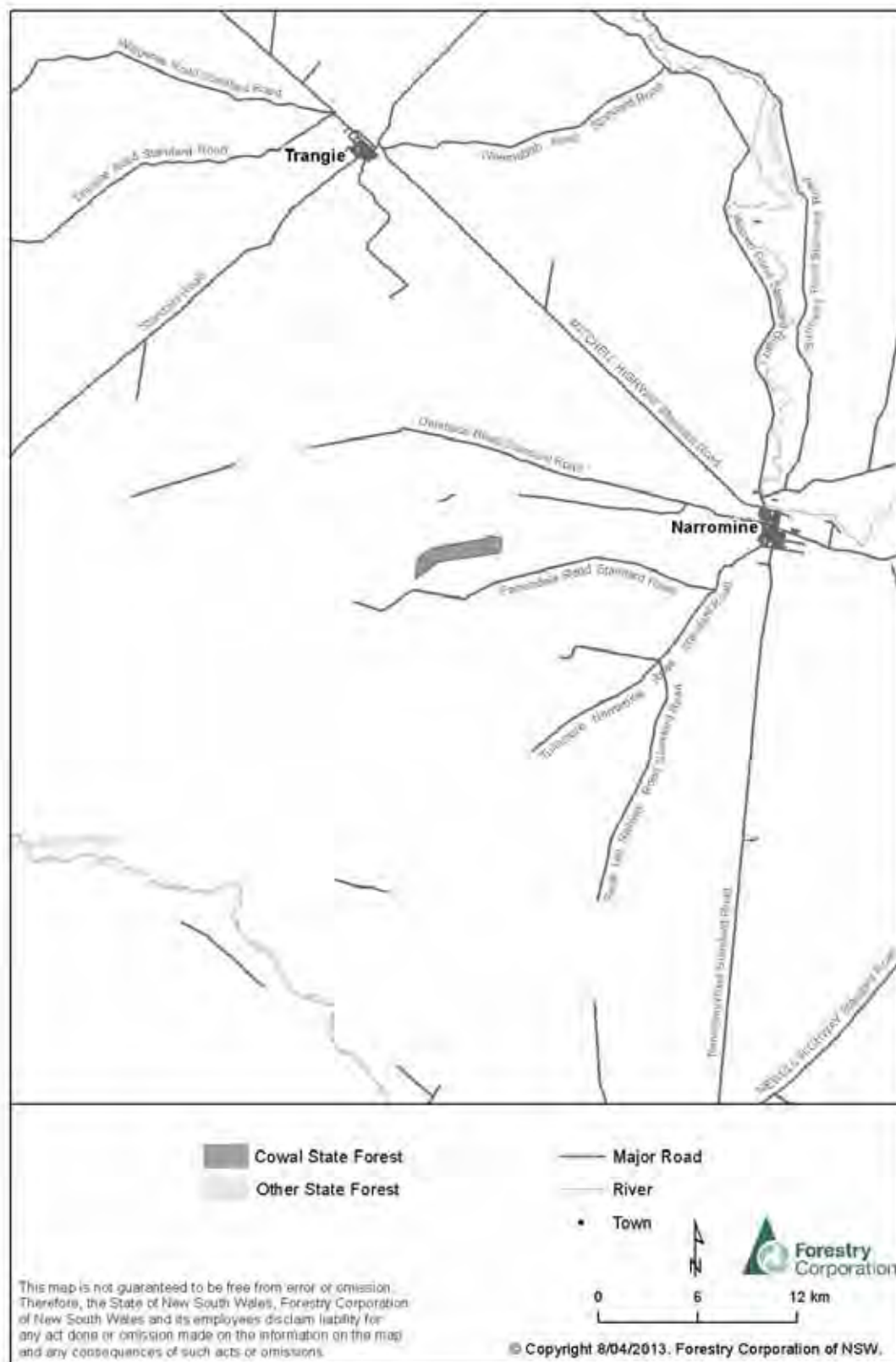
- (a) Gain written permission from Forestry Corporation of NSW or the Game Council on behalf of Forestry Corporation of NSW prior to accessing the declared lands;
- (b) Comply with all conditions in the written permission; and
- (c) Comply with any sign erected by Forestry Corporation of NSW or any sign approved by Forestry Corporation of NSW and erected by the Game Council.

NOTE: This declaration is limited to game animals as prescribed in section 5(1) of the Game and Feral Animal Control Act 2002.

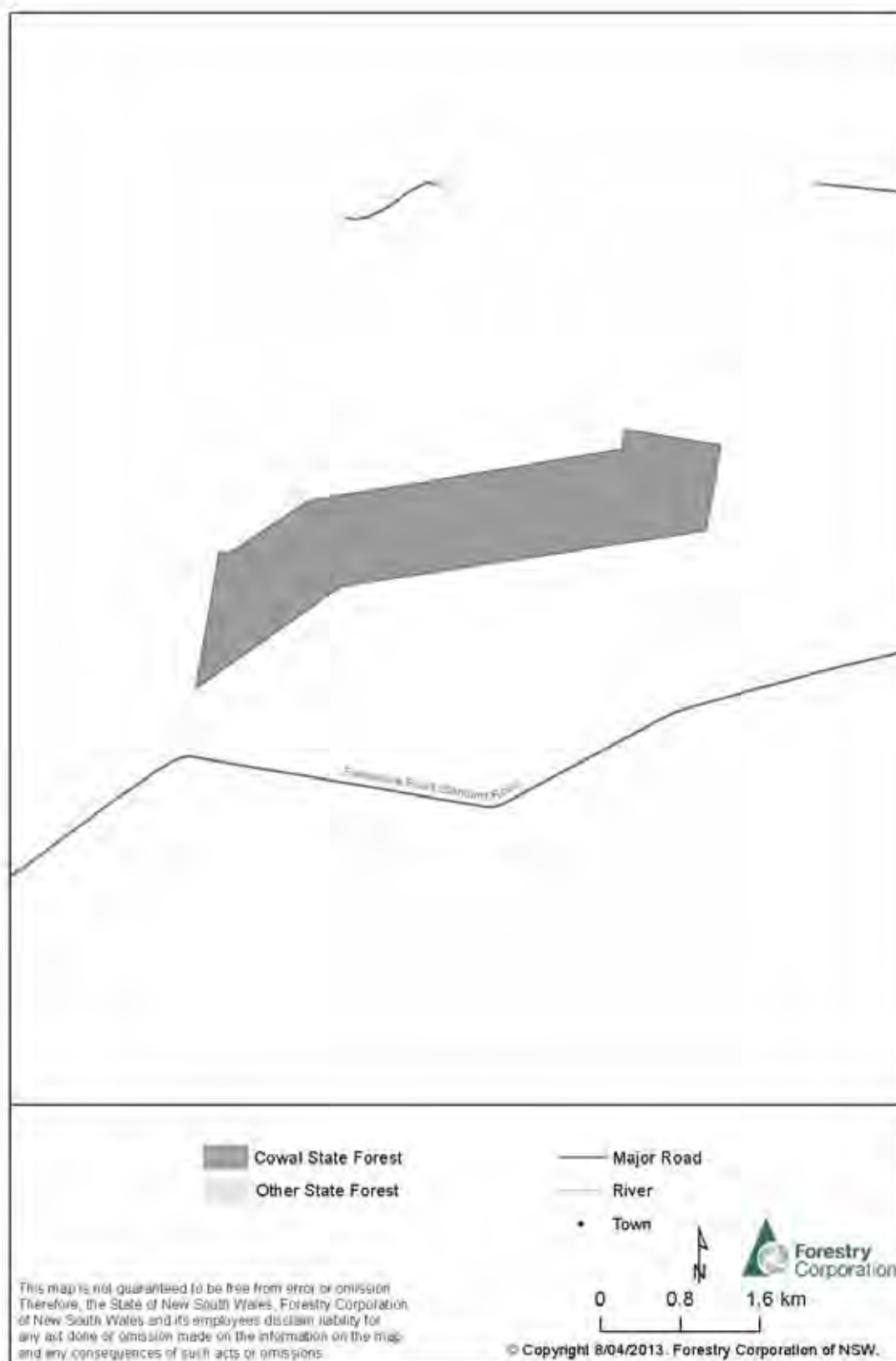
Dated this 29th day of April 2013

KATRINA ANN HODGKINSON, M.P.,
Minister for Primary Industries

Schedule 3 Locality



Schedule 4 Location



GAME AND FERAL ANIMAL CONTROL ACT 2002**ORDER****Declaration of public lands for hunting for the purposes of the
Game and Feral Animal Control Act 2002**

I, KATRINA ANN HODGKINSON, M.P., Minister for Primary Industries, pursuant to section 20 of the Game and Feral Animal Control Act 2002 after having had regard to the matters set out in section 20(4), declare that game animals on public land described in Schedule 1 may be hunted by persons duly licensed, subject to the terms contained in Schedule 2.

SCHEDULE 1 - the declared land**Cowarra State Forest**

Cowarra State Forest is located approximately 3km south east of the township of Wauchope. A locality map is contained in Schedule 3 and a location map is contained in Schedule 4.

Cowarra State Forest area: 1687 hectares.

SCHEDULE 2 - Terms**1. Duration of the declaration**

This declaration shall remain in force for the period commencing on the date this Order is made until 26th of April 2023.

2. Authority of this declaration

This declaration does not confer authority to do anything that is inconsistent with the requirements of any other Act or law.

3. Requirements of the declaration

A person who hunts on the declared lands must:

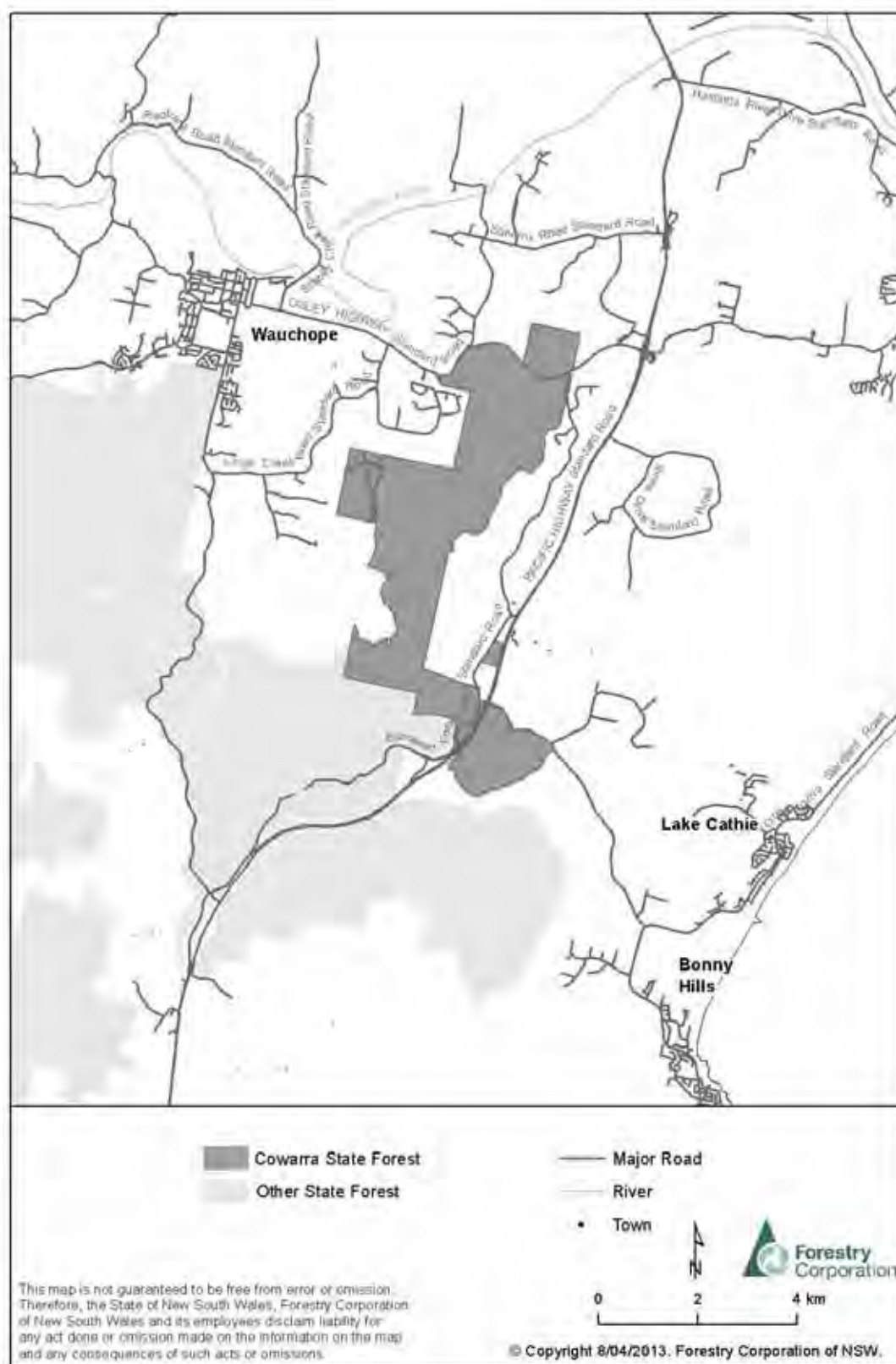
- (a) Gain written permission from Forestry Corporation of NSW or the Game Council on behalf of Forestry Corporation of NSW prior to accessing the declared lands;
- (b) Comply with all conditions in the written permission; and
- (c) Comply with any sign erected by Forestry Corporation of NSW or any sign approved by Forestry Corporation of NSW and erected by the Game Council.

NOTE: This declaration is limited to game animals as prescribed in section 5(1) of the Game and Feral Animal Control Act 2002.

Dated this 29th day of April 2013

KATRINA ANN HODGKINSON, M.P.,
Minister for Primary Industries

Schedule 3 Locality



GAME AND FERAL ANIMAL CONTROL ACT 2002**ORDER****Declaration of public lands for hunting for the purposes of the
Game and Feral Animal Control Act 2002**

I, KATRINA ANN HODGKINSON, M.P., Minister for Primary Industries, pursuant to section 20 of the Game and Feral Animal Control Act 2002 after having had regard to the matters set out in section 20(4), declare that game animals on public land described in Schedule 1 may be hunted by persons duly licensed, subject to the terms contained in Schedule 2.

SCHEDULE 1 - the declared land**Craigie State Forest**

Craigie State Forest is located approximately 63km west of the township of Merimbula. A locality map is contained in Schedule 3 and a location map is contained in Schedule 4.

Craigie State Forest area: 2766 hectares.

SCHEDULE 2 - Terms**1. Duration of the declaration**

This declaration shall remain in force for the period commencing on the date this Order is made until 26th of April 2023.

2. Authority of this declaration

This declaration does not confer authority to do anything that is inconsistent with the requirements of any other Act or law.

3. Requirements of the declaration

A person who hunts on the declared lands must:

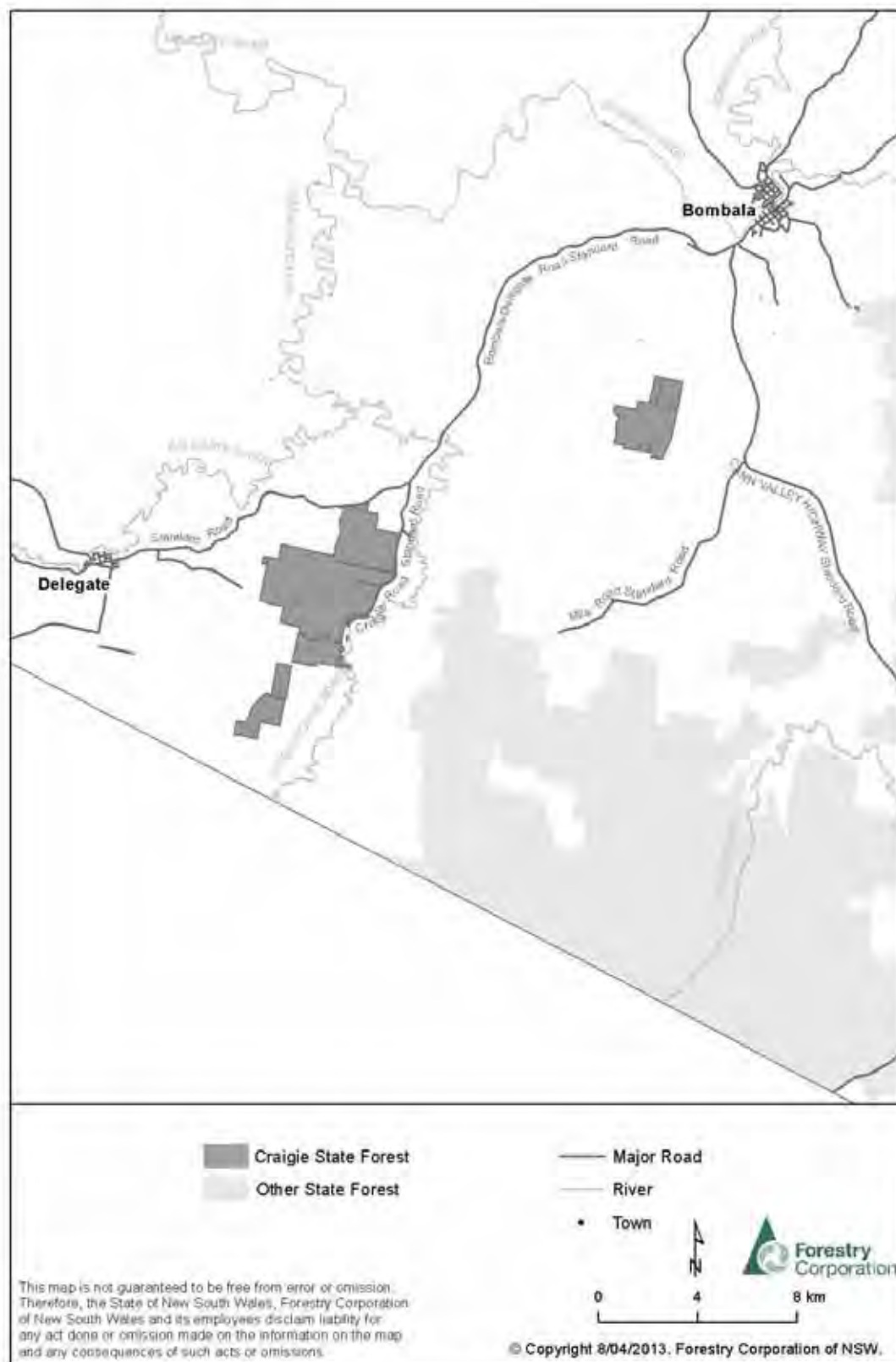
- (a) Gain written permission from Forestry Corporation of NSW or the Game Council on behalf of Forestry Corporation of NSW prior to accessing the declared lands;
- (b) Comply with all conditions in the written permission; and
- (c) Comply with any sign erected by Forestry Corporation of NSW or any sign approved by Forestry Corporation of NSW and erected by the Game Council.

NOTE: This declaration is limited to game animals as prescribed in section 5(1) of the Game and Feral Animal Control Act 2002.

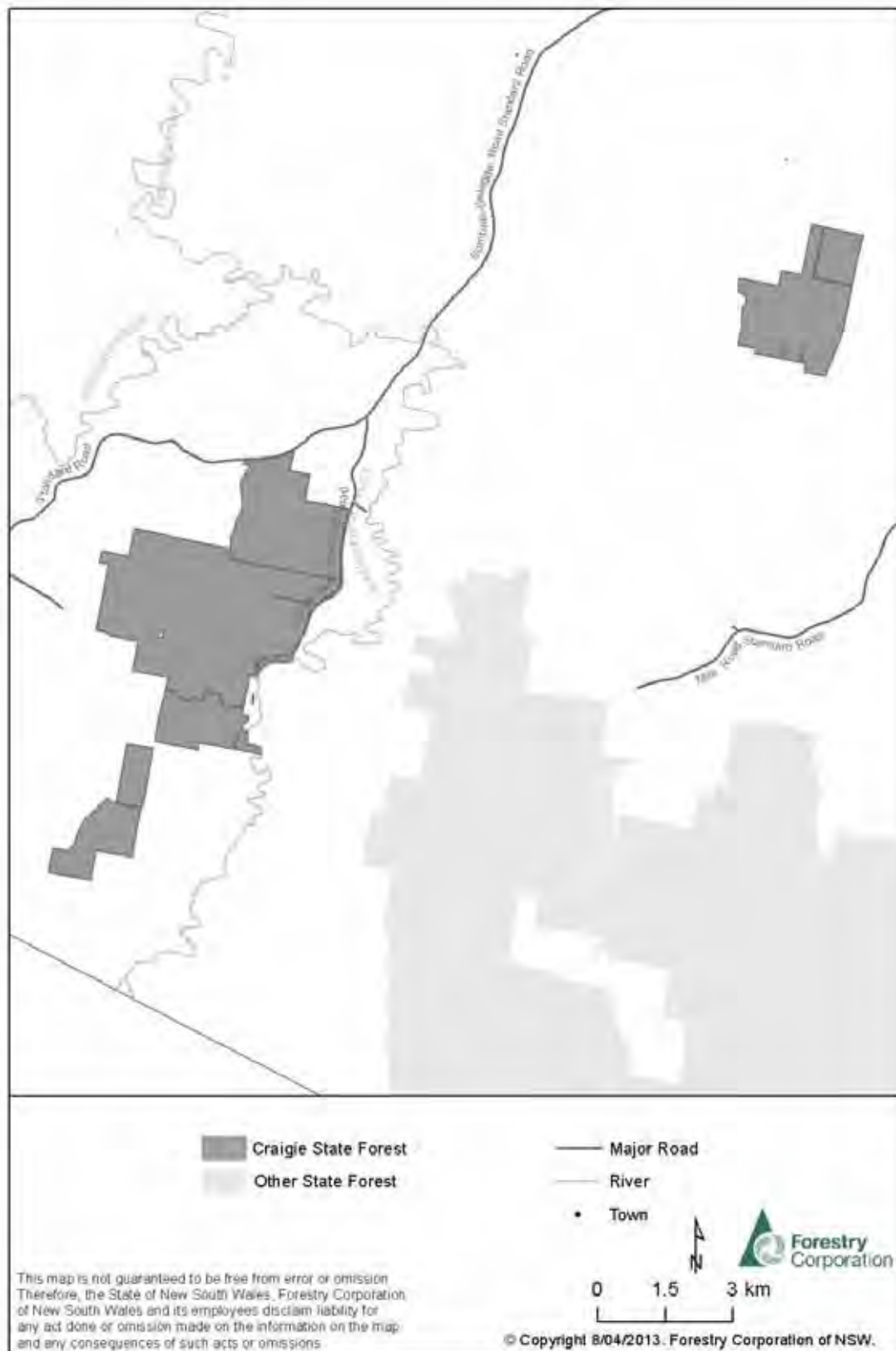
Dated this 29th day of April 2013

KATRINA ANN HODGKINSON, M.P.,
Minister for Primary Industries

Schedule 3 Locality



Schedule 4 Location



GAME AND FERAL ANIMAL CONTROL ACT 2002**ORDER****Declaration of public lands for hunting for the purposes of the
Game and Feral Animal Control Act 2002**

I, KATRINA ANN HODGKINSON, M.P., Minister for Primary Industries, pursuant to section 20 of the Game and Feral Animal Control Act 2002 after having had regard to the matters set out in section 20(4), declare that game animals on public land described in Schedule 1 may be hunted by persons duly licensed, subject to the terms contained in Schedule 2.

SCHEDULE 1 - the declared land**Culgoora State Forest**

Culgoora State Forest is located approximately 21km west of the township of Narrabri. A locality map is contained in Schedule 3 and a location map is contained in Schedule 4.

Culgoora State Forest area: 1294 hectares.

SCHEDULE 2 - Terms**1. Duration of the declaration**

This declaration shall remain in force for the period commencing on the date this Order is made until 26th of April 2023.

2. Authority of this declaration

This declaration does not confer authority to do anything that is inconsistent with the requirements of any other Act or law.

3. Requirements of the declaration

A person who hunts on the declared lands must:

- (a) Gain written permission from Forestry Corporation of NSW or the Game Council on behalf of Forestry Corporation of NSW prior to accessing the declared lands;
- (b) Comply with all conditions in the written permission; and
- (c) Comply with any sign erected by Forestry Corporation of NSW or any sign approved by Forestry Corporation of NSW and erected by the Game Council.

NOTE: This declaration is limited to game animals as prescribed in section 5(1) of the Game and Feral Animal Control Act 2002.

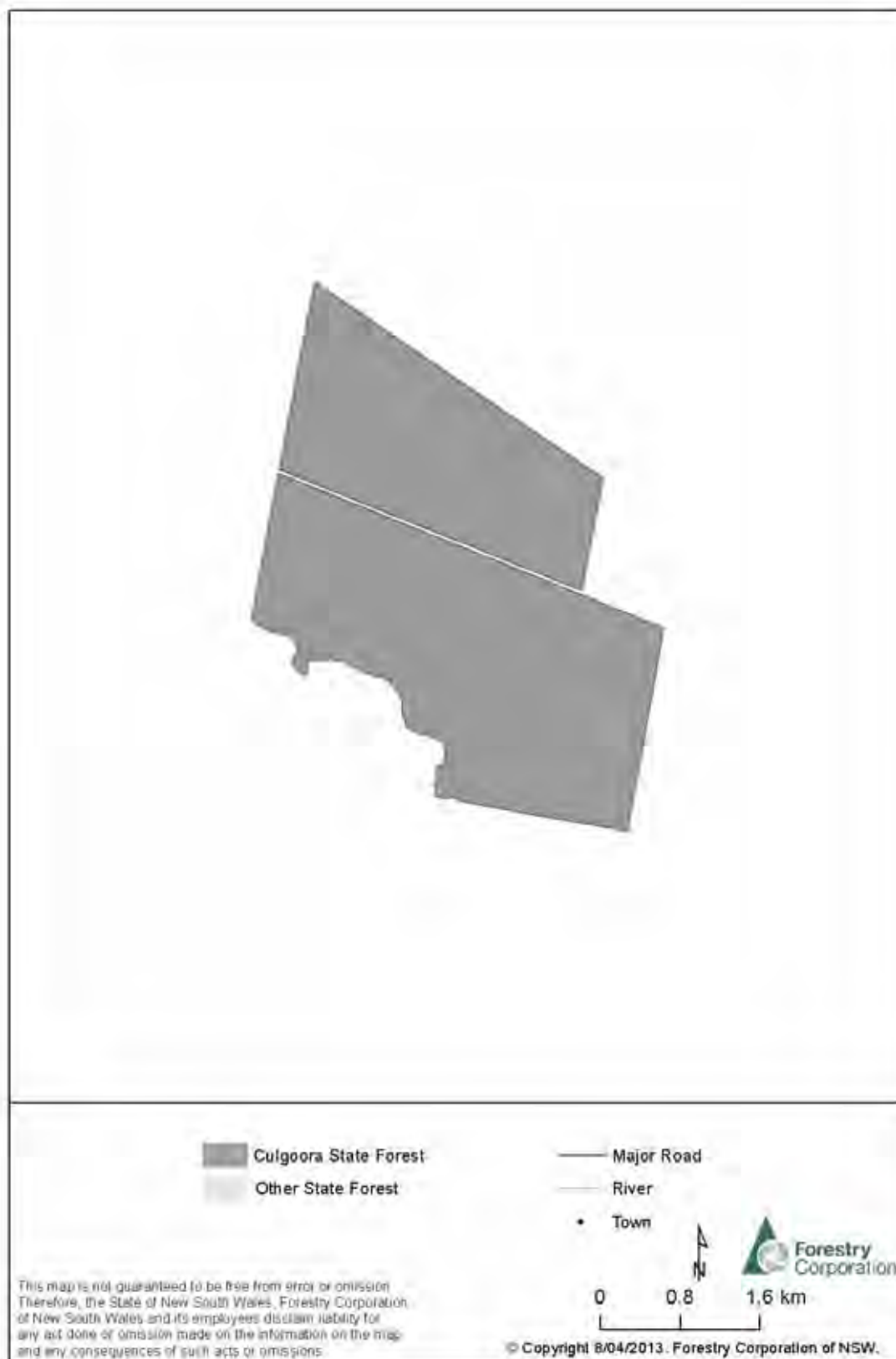
Dated this 29th day of April 2013

KATRINA ANN HODGKINSON, M.P.,
Minister for Primary Industries

Schedule 3 Locality



Schedule 4 Location



GAME AND FERAL ANIMAL CONTROL ACT 2002**ORDER****Declaration of public lands for hunting for the purposes of the
Game and Feral Animal Control Act 2002**

I, KATRINA ANN HODGKINSON, M.P., Minister for Primary Industries, pursuant to section 20 of the Game and Feral Animal Control Act 2002 after having had regard to the matters set out in section 20(4), declare that game animals on public land described in Schedule 1 may be hunted by persons duly licensed, subject to the terms contained in Schedule 2.

SCHEDULE 1 - the declared land**Cumbyne State Forest**

Cumbyne State Forest is located approximately 80km south east of the township of Cobar. A locality map is contained in Schedule 3 and a location map is contained in Schedule 4.

Cumbyne State Forest area: 10744 hectares.

SCHEDULE 2 - Terms**1. Duration of the declaration**

This declaration shall remain in force for the period commencing on the date this Order is made until 26th of April 2023.

2. Authority of this declaration

This declaration does not confer authority to do anything that is inconsistent with the requirements of any other Act or law.

3. Requirements of the declaration

A person who hunts on the declared lands must:

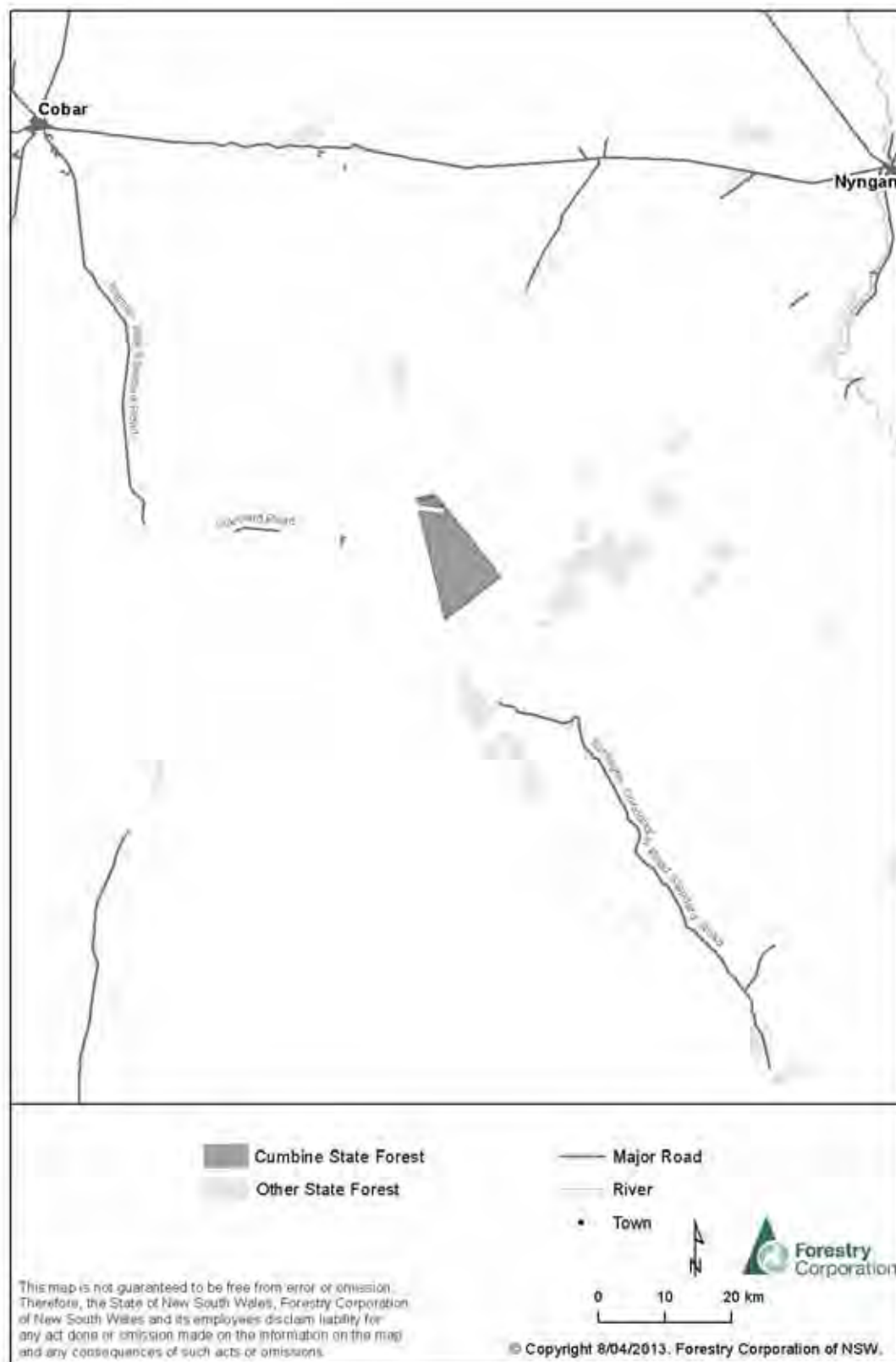
- (a) Gain written permission from Forestry Corporation of NSW or the Game Council on behalf of Forestry Corporation of NSW prior to accessing the declared lands;
- (b) Comply with all conditions in the written permission; and
- (c) Comply with any sign erected by Forestry Corporation of NSW or any sign approved by Forestry Corporation of NSW and erected by the Game Council.

NOTE: This declaration is limited to game animals as prescribed in section 5(1) of the Game and Feral Animal Control Act 2002.


Dated this 29th day of April 2013

KATRINA ANN HODGKINSON, M.P.,
Minister for Primary Industries

Schedule 3 Locality



Schedule 4 Location



GAME AND FERAL ANIMAL CONTROL ACT 2002**ORDER****Declaration of public lands for hunting for the purposes of the
Game and Feral Animal Control Act 2002**

I, KATRINA ANN HODGKINSON, M.P., Minister for Primary Industries, pursuant to section 20 of the Game and Feral Animal Control Act 2002 after having had regard to the matters set out in section 20(4), declare that game animals on public land described in Schedule 1 may be hunted by persons duly licensed, subject to the terms contained in Schedule 2.

SCHEDULE 1 - the declared land**Curraburrama State Forest**

Curraburrama State Forest is located approximately 33km east of the township of West Wyalong. A locality map is contained in Schedule 3 and a location map is contained in Schedule 4.

Curraburrama State Forest area: 531 hectares.

SCHEDULE 2 - Terms**1. Duration of the declaration**

This declaration shall remain in force for the period commencing on the date this Order is made until 26th of April 2023.

2. Authority of this declaration

This declaration does not confer authority to do anything that is inconsistent with the requirements of any other Act or law.

3. Requirements of the declaration

A person who hunts on the declared lands must:

- (a) Gain written permission from Forestry Corporation of NSW or the Game Council on behalf of Forestry Corporation of NSW prior to accessing the declared lands;
- (b) Comply with all conditions in the written permission; and
- (c) Comply with any sign erected by Forestry Corporation of NSW or any sign approved by Forestry Corporation of NSW and erected by the Game Council.

NOTE: This declaration is limited to game animals as prescribed in section 5(1) of the Game and Feral Animal Control Act 2002.


Dated this 29th day of April 2013

KATRINA ANN HODGKINSON, M.P.,
Minister for Primary Industries

Schedule 3 Locality



Schedule 4 Location



GAME AND FERAL ANIMAL CONTROL ACT 2002**ORDER****Declaration of public lands for hunting for the purposes of the
Game and Feral Animal Control Act 2002**

I, KATRINA ANN HODGKINSON, M.P., Minister for Primary Industries, pursuant to section 20 of the Game and Feral Animal Control Act 2002 after having had regard to the matters set out in section 20(4), declare that game animals on public land described in Schedule 1 may be hunted by persons duly licensed, subject to the terms contained in Schedule 2.

SCHEDULE 1 - the declared land**Currambene State Forest**

Currambene State Forest is located approximately 7km west of the township of Culburra. A locality map is contained in Schedule 3 and a location map is contained in Schedule 4.

Currambene State Forest area: 1693 hectares.

SCHEDULE 2 - Terms**1. Duration of the declaration**

This declaration shall remain in force for the period commencing on the date this Order is made until 26th of April 2023.

2. Authority of this declaration

This declaration does not confer authority to do anything that is inconsistent with the requirements of any other Act or law.

3. Requirements of the declaration

A person who hunts on the declared lands must:

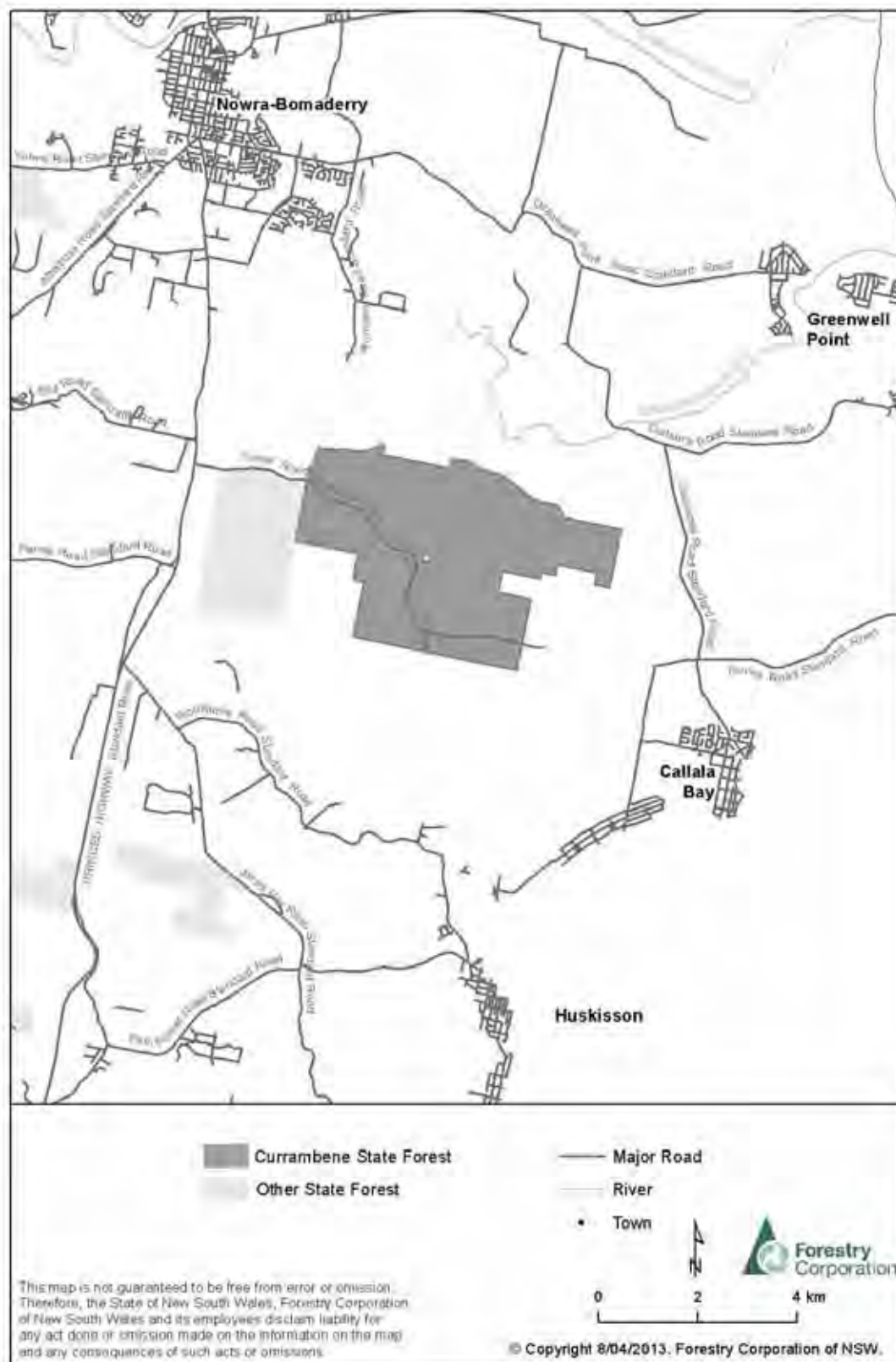
- (a) Gain written permission from Forestry Corporation of NSW or the Game Council on behalf of Forestry Corporation of NSW prior to accessing the declared lands;
- (b) Comply with all conditions in the written permission; and
- (c) Comply with any sign erected by Forestry Corporation of NSW or any sign approved by Forestry Corporation of NSW and erected by the Game Council.

NOTE: This declaration is limited to game animals as prescribed in section 5(1) of the Game and Feral Animal Control Act 2002.

Dated this 29th day of April 2013

KATRINA ANN HODGKINSON, M.P.,
Minister for Primary Industries

Schedule 3 Locality



Schedule 4 Location



GAME AND FERAL ANIMAL CONTROL ACT 2002**ORDER****Declaration of public lands for hunting for the purposes of the
Game and Feral Animal Control Act 2002**

I, KATRINA ANN HODGKINSON, M.P., Minister for Primary Industries, pursuant to section 20 of the Game and Feral Animal Control Act 2002 after having had regard to the matters set out in section 20(4), declare that game animals on public land described in Schedule 1 may be hunted by persons duly licensed, subject to the terms contained in Schedule 2.

SCHEDULE 1 - the declared land**Diehappy State Forest**

Diehappy State Forest is located approximately 34km north west of the township of Nambucca Heads. A locality map is contained in Schedule 3 and a location map is contained in Schedule 4.

Diehappy State Forest area: 1275 hectares.

SCHEDULE 2 - Terms**1. Duration of the declaration**

This declaration shall remain in force for the period commencing on the date this Order is made until 26th of April 2023.

2. Authority of this declaration

This declaration does not confer authority to do anything that is inconsistent with the requirements of any other Act or law.

3. Requirements of the declaration

A person who hunts on the declared lands must:

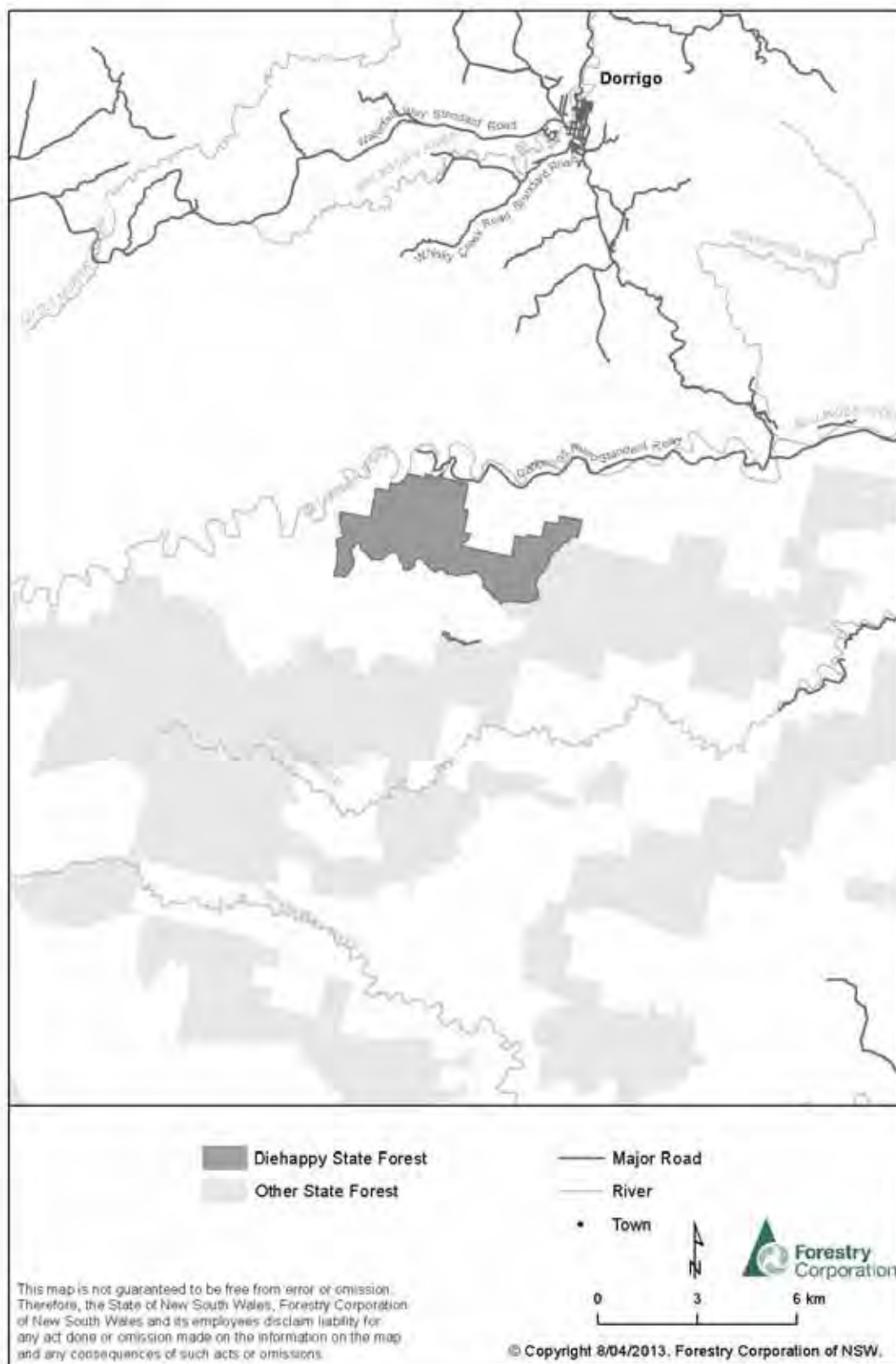
- (a) Gain written permission from Forestry Corporation of NSW or the Game Council on behalf of Forestry Corporation of NSW prior to accessing the declared lands;
- (b) Comply with all conditions in the written permission; and
- (c) Comply with any sign erected by Forestry Corporation of NSW or any sign approved by Forestry Corporation of NSW and erected by the Game Council.

NOTE: This declaration is limited to game animals as prescribed in section 5(1) of the Game and Feral Animal Control Act 2002.

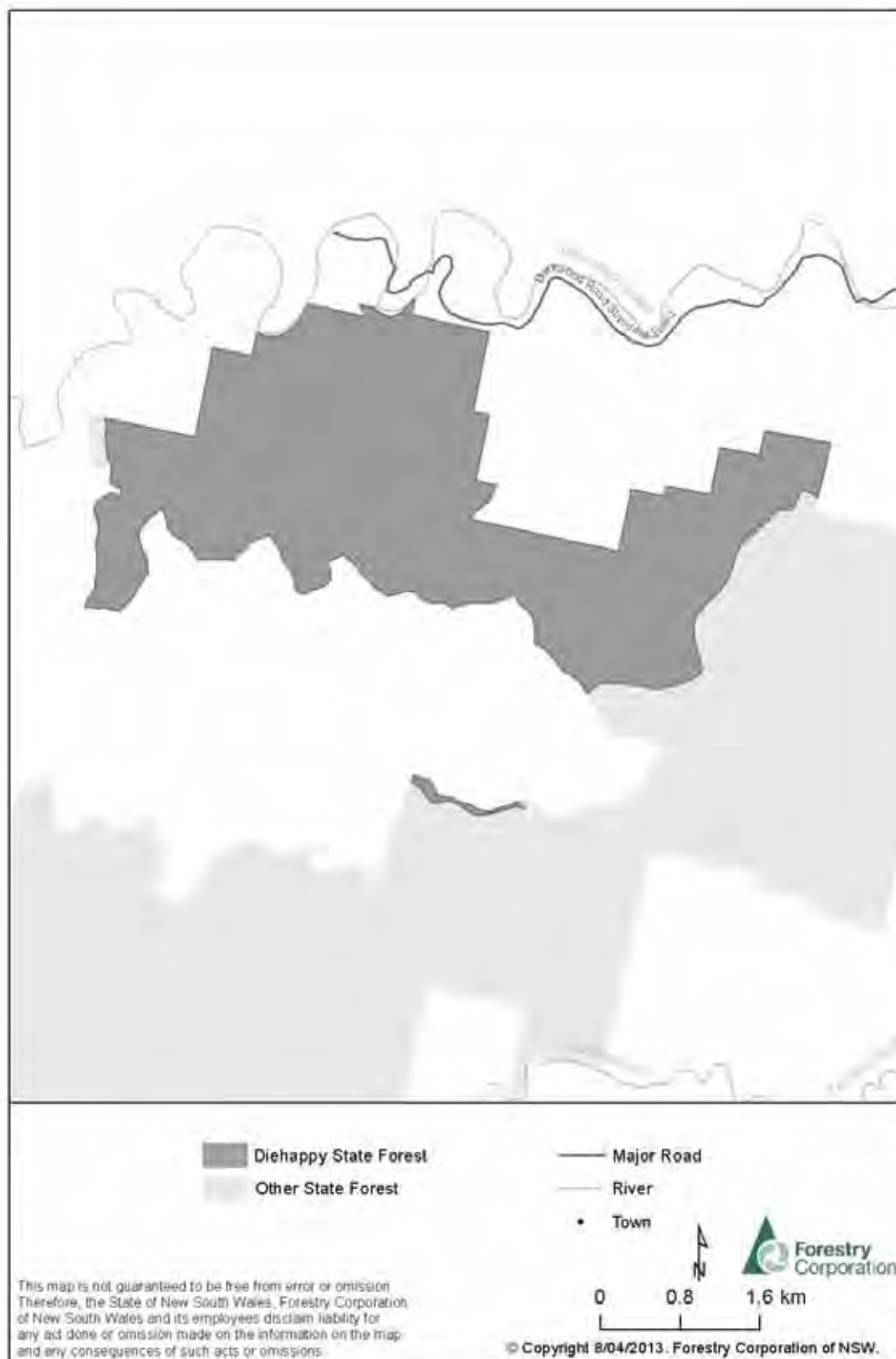
Dated this 29th day of April 2013

KATRINA ANN HODGKINSON, M.P.,
Minister for Primary Industries

Schedule 3 Locality



Schedule 4 Location



GAME AND FERAL ANIMAL CONTROL ACT 2002**ORDER****Declaration of public lands for hunting for the purposes of the
Game and Feral Animal Control Act 2002**

I, KATRINA ANN HODGKINSON, M.P., Minister for Primary Industries, pursuant to section 20 of the Game and Feral Animal Control Act 2002 after having had regard to the matters set out in section 20(4), declare that game animals on public land described in Schedule 1 may be hunted by persons duly licensed, subject to the terms contained in Schedule 2.

SCHEDULE 1 - the declared land**Divines State Forest**

Divines State Forest is located approximately 9km south of the township of Grafton. A locality map is contained in Schedule 3 and a location map is contained in Schedule 4.

Divines State Forest area: 1524 hectares.

SCHEDULE 2 - Terms**1. Duration of the declaration**

This declaration shall remain in force for the period commencing on the date this Order is made until 26th of April 2023.

2. Authority of this declaration

This declaration does not confer authority to do anything that is inconsistent with the requirements of any other Act or law.

3. Requirements of the declaration

A person who hunts on the declared lands must:

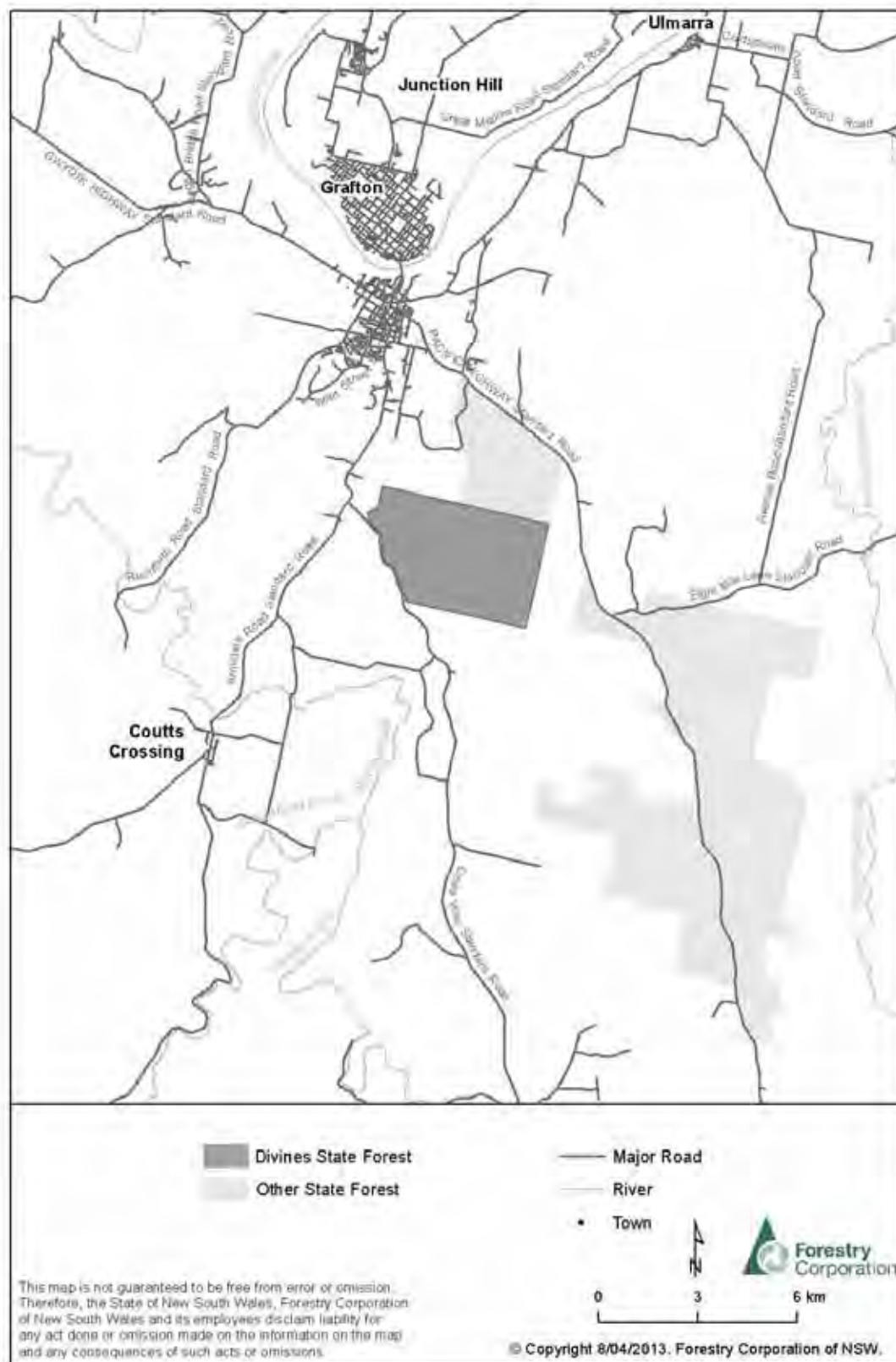
- (a) Gain written permission from Forestry Corporation of NSW or the Game Council on behalf of Forestry Corporation of NSW prior to accessing the declared lands;
- (b) Comply with all conditions in the written permission; and
- (c) Comply with any sign erected by Forestry Corporation of NSW or any sign approved by Forestry Corporation of NSW and erected by the Game Council.

NOTE: This declaration is limited to game animals as prescribed in section 5(1) of the Game and Feral Animal Control Act 2002.

Dated this 29th day of April 2013

KATRINA ANN HODGKINSON, M.P.,
Minister for Primary Industries

Schedule 3 Locality



Schedule 4 Location



GAME AND FERAL ANIMAL CONTROL ACT 2002**ORDER****Declaration of public lands for hunting for the purposes of the
Game and Feral Animal Control Act 2002**

I, KATRINA ANN HODGKINSON, M.P., Minister for Primary Industries, pursuant to section 20 of the Game and Feral Animal Control Act 2002 after having had regard to the matters set out in section 20(4), declare that game animals on public land described in Schedule 1 may be hunted by persons duly licensed, subject to the terms contained in Schedule 2.

SCHEDULE 1 - the declared land**Doona State Forest**

Doona State Forest is located approximately 42km south of the township of Gunnedah. A locality map is contained in Schedule 3 and a location map is contained in Schedule 4.

Doona State Forest area: 1319 hectares.

SCHEDULE 2 - Terms**1. Duration of the declaration**

This declaration shall remain in force for the period commencing on the date this Order is made until 26th of April 2023.

2. Authority of this declaration

This declaration does not confer authority to do anything that is inconsistent with the requirements of any other Act or law.

3. Requirements of the declaration

A person who hunts on the declared lands must:

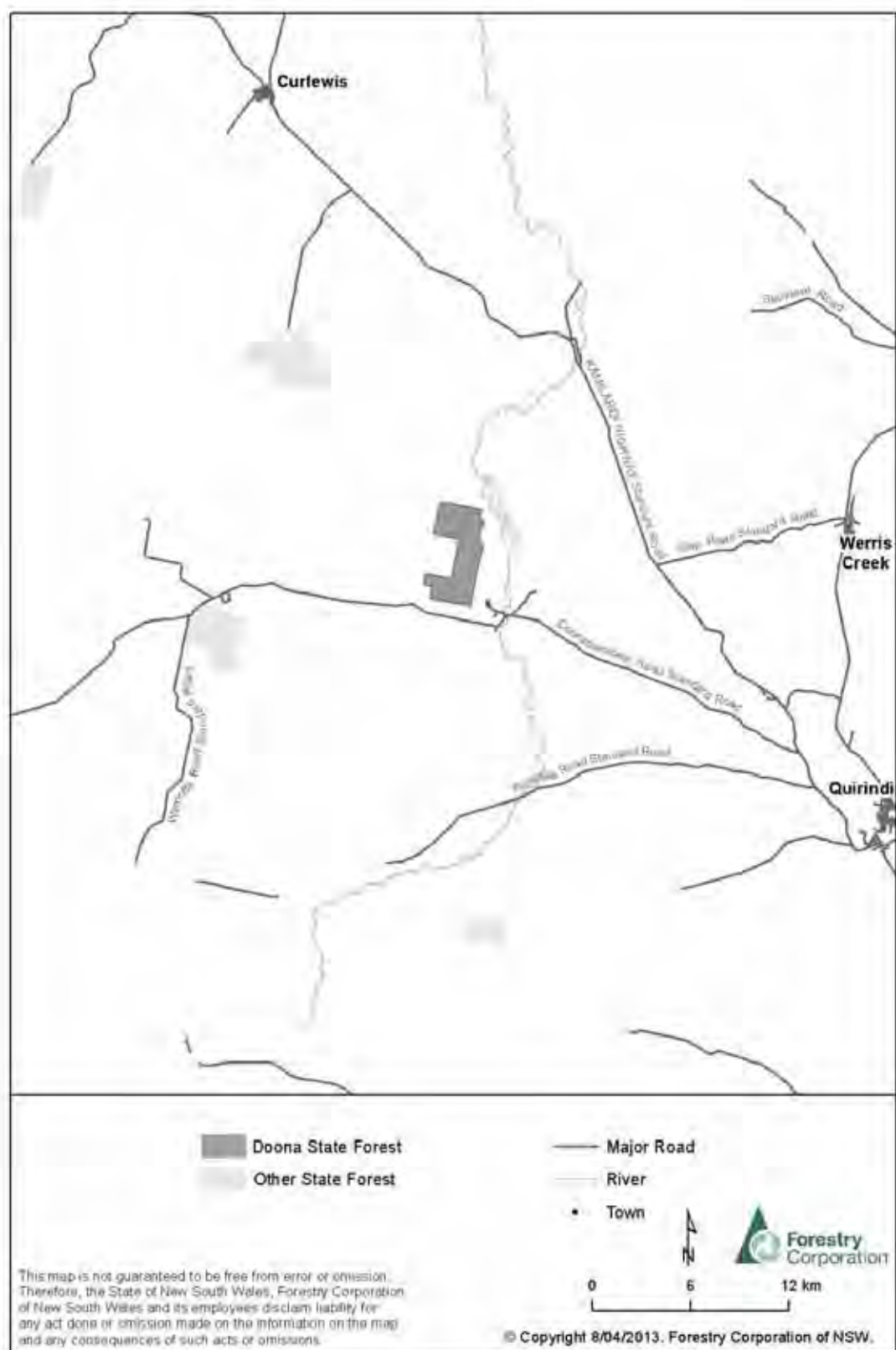
- (a) Gain written permission from Forestry Corporation of NSW or the Game Council on behalf of Forestry Corporation of NSW prior to accessing the declared lands;
- (b) Comply with all conditions in the written permission; and
- (c) Comply with any sign erected by Forestry Corporation of NSW or any sign approved by Forestry Corporation of NSW and erected by the Game Council.

NOTE: This declaration is limited to game animals as prescribed in section 5(1) of the Game and Feral Animal Control Act 2002.

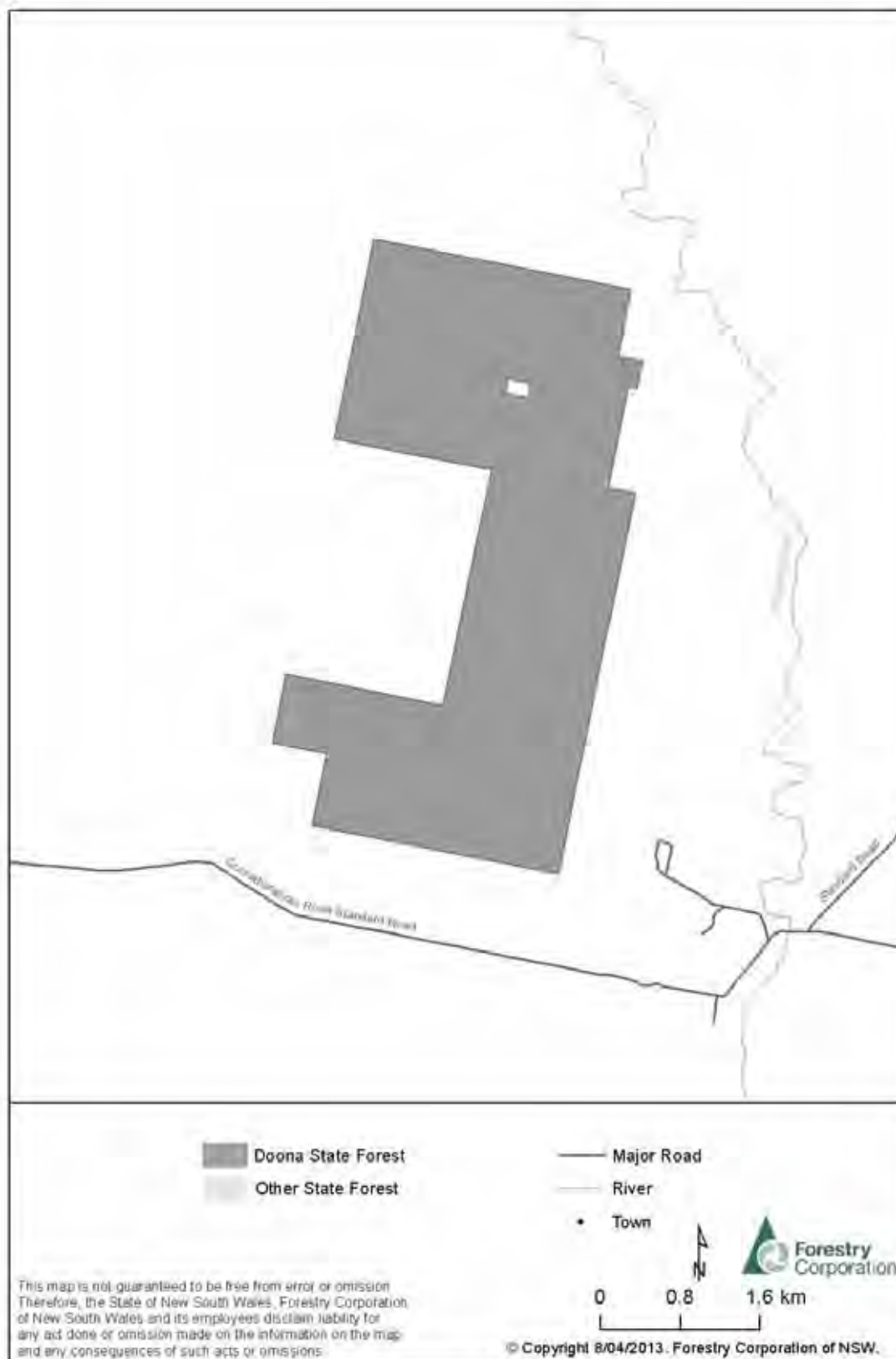
Dated this 29th day of April 2013

KATRINA ANN HODGKINSON, M.P.,
Minister for Primary Industries

Schedule 3 Locality



Schedule 4 Location



GAME AND FERAL ANIMAL CONTROL ACT 2002**ORDER****Declaration of public lands for hunting for the purposes of the
Game and Feral Animal Control Act 2002**

I, KATRINA ANN HODGKINSON, M.P., Minister for Primary Industries, pursuant to section 20 of the Game and Feral Animal Control Act 2002 after having had regard to the matters set out in section 20(4), declare that game animals on public land described in Schedule 1 may be hunted by persons duly licensed, subject to the terms contained in Schedule 2.

SCHEDULE 1 - the declared land**Dungeree State Forest**

Dungeree State Forest is located approximately 30km south east of the township of Mudgee. A locality map is contained in Schedule 3 and a location map is contained in Schedule 4.

Dungeree State Forest area: 799 hectares.

SCHEDULE 2 - Terms**1. Duration of the declaration**

This declaration shall remain in force for the period commencing on the date this Order is made until 26th of April 2023.

2. Authority of this declaration

This declaration does not confer authority to do anything that is inconsistent with the requirements of any other Act or law.

3. Requirements of the declaration

A person who hunts on the declared lands must:

- (a) Gain written permission from Forestry Corporation of NSW or the Game Council on behalf of Forestry Corporation of NSW prior to accessing the declared lands;
- (b) Comply with all conditions in the written permission; and
- (c) Comply with any sign erected by Forestry Corporation of NSW or any sign approved by Forestry Corporation of NSW and erected by the Game Council.

NOTE: This declaration is limited to game animals as prescribed in section 5(1) of the Game and Feral Animal Control Act 2002.

Dated this 29th day of April 2013

KATRINA ANN HODGKINSON, M.P.,
Minister for Primary Industries

Dungere State Forest

Other State Forest

Major Road

River

Town

Rylstone


Kandos

Forestry Corporation

0 4 8 km

© Copyright 8/04/2013. Forestry Corporation of NSW.

Schedule 4 Location



GAME AND FERAL ANIMAL CONTROL ACT 2002**ORDER****Declaration of public lands for hunting for the purposes of the
Game and Feral Animal Control Act 2002**

I, KATRINA ANN HODGKINSON, M.P., Minister for Primary Industries, pursuant to section 20 of the Game and Feral Animal Control Act 2002 after having had regard to the matters set out in section 20(4), declare that game animals on public land described in Schedule 1 may be hunted by persons duly licensed, subject to the terms contained in Schedule 2.

SCHEDULE 1 - the declared land**East Cookeys Plains State Forest**

East Cookeys Plains State Forest is located approximately 41km west of the township of Parkes. A locality map is contained in Schedule 3 and a location map is contained in Schedule 4.

East Cookeys Plains State Forest area: 2391 hectares.

SCHEDULE 2 - Terms**1. Duration of the declaration**

This declaration shall remain in force for the period commencing on the date this Order is made until 26th of April 2023.

2. Authority of this declaration

This declaration does not confer authority to do anything that is inconsistent with the requirements of any other Act or law.

3. Requirements of the declaration

A person who hunts on the declared lands must:

- (a) Gain written permission from Forestry Corporation of NSW or the Game Council on behalf of Forestry Corporation of NSW prior to accessing the declared lands;
- (b) Comply with all conditions in the written permission; and
- (c) Comply with any sign erected by Forestry Corporation of NSW or any sign approved by Forestry Corporation of NSW and erected by the Game Council.

NOTE: This declaration is limited to game animals as prescribed in section 5(1) of the Game and Feral Animal Control Act 2002.


Dated this 29th day of April 2013

KATRINA ANN HODGKINSON, M.P.,
Minister for Primary Industries

Schedule 3 Locality



Schedule 4 Location



GAME AND FERAL ANIMAL CONTROL ACT 2002**ORDER****Declaration of public lands for hunting for the purposes of the
Game and Feral Animal Control Act 2002**

I, KATRINA ANN HODGKINSON, M.P., Minister for Primary Industries, pursuant to section 20 of the Game and Feral Animal Control Act 2002 after having had regard to the matters set out in section 20(4), declare that game animals on public land described in Schedule 1 may be hunted by persons duly licensed, subject to the terms contained in Schedule 2.

SCHEDULE 1 - the declared land**Ellangowan State Forest**

Ellangowan State Forest is located approximately 21km south of the township of Casino. A locality map is contained in Schedule 3 and a location map is contained in Schedule 4.

Ellangowan State Forest area: 1179 hectares.

SCHEDULE 2 - Terms**1. Duration of the declaration**

This declaration shall remain in force for the period commencing on the date this Order is made until 26th of April 2023.

2. Authority of this declaration

This declaration does not confer authority to do anything that is inconsistent with the requirements of any other Act or law.

3. Requirements of the declaration

A person who hunts on the declared lands must:

- (a) Gain written permission from Forestry Corporation of NSW or the Game Council on behalf of Forestry Corporation of NSW prior to accessing the declared lands;
- (b) Comply with all conditions in the written permission; and
- (c) Comply with any sign erected by Forestry Corporation of NSW or any sign approved by Forestry Corporation of NSW and erected by the Game Council.

NOTE: This declaration is limited to game animals as prescribed in section 5(1) of the Game and Feral Animal Control Act 2002.

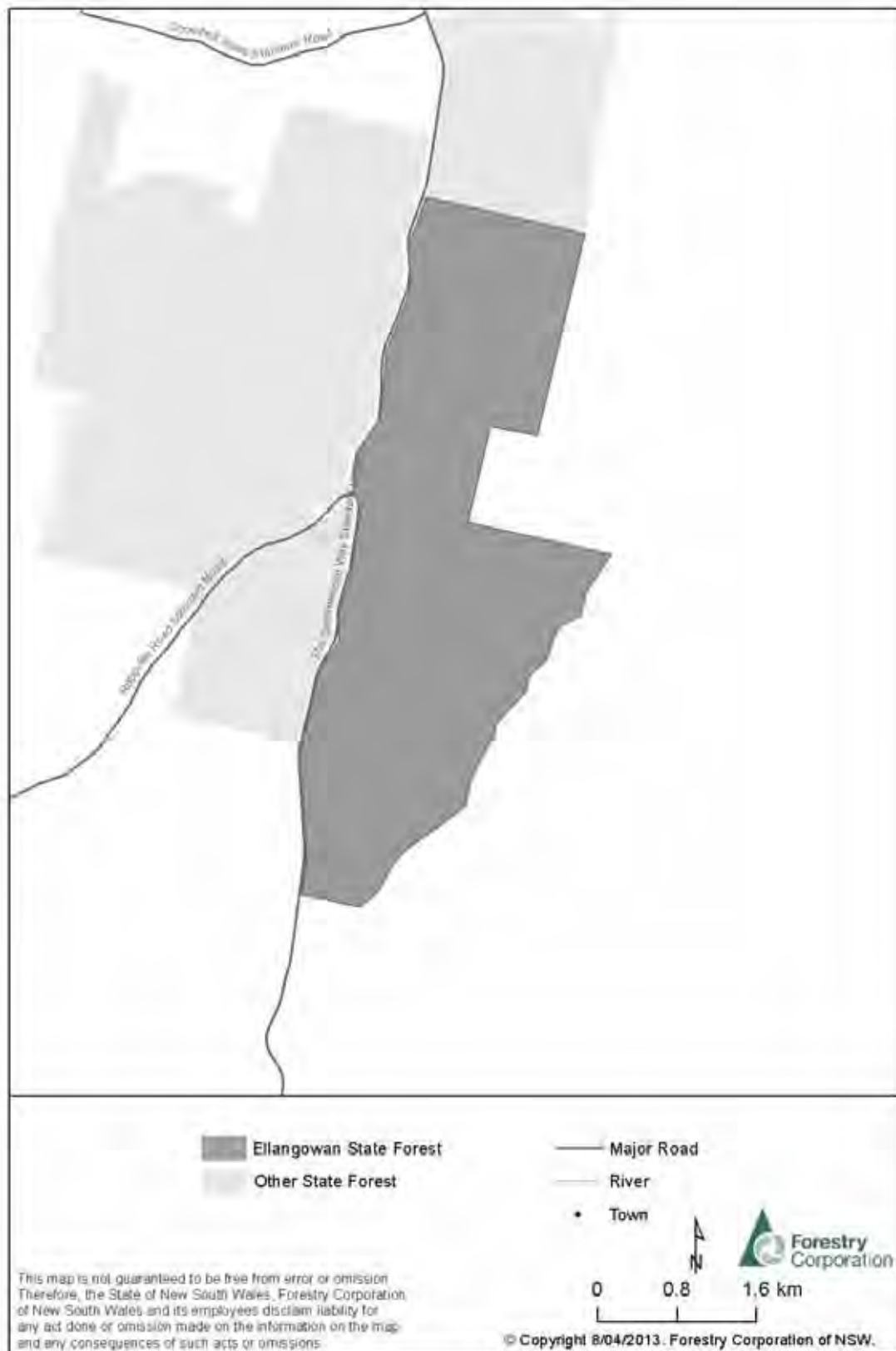
Dated this 29th day of April 2013

KATRINA ANN HODGKINSON, M.P.,
Minister for Primary Industries

Schedule 3 Locality



Schedule 4 Location



GAME AND FERAL ANIMAL CONTROL ACT 2002**ORDER****Declaration of public lands for hunting for the purposes of the
Game and Feral Animal Control Act 2002**

I, KATRINA ANN HODGKINSON, M.P., Minister for Primary Industries, pursuant to section 20 of the Game and Feral Animal Control Act 2002 after having had regard to the matters set out in section 20(4), declare that game animals on public land described in Schedule 1 may be hunted by persons duly licensed, subject to the terms contained in Schedule 2.

SCHEDULE 1 - the declared land**Etoo State Forest**

Etoo State Forest is located approximately 66km west of the township of Narrabri. A locality map is contained in Schedule 3 and a location map is contained in Schedule 4.

Etoo State Forest area: 2914 hectares.

SCHEDULE 2 - Terms**1. Duration of the declaration**

This declaration shall remain in force for the period commencing on the date this Order is made until 26th of April 2023.

2. Authority of this declaration

This declaration does not confer authority to do anything that is inconsistent with the requirements of any other Act or law.

3. Requirements of the declaration

A person who hunts on the declared lands must:

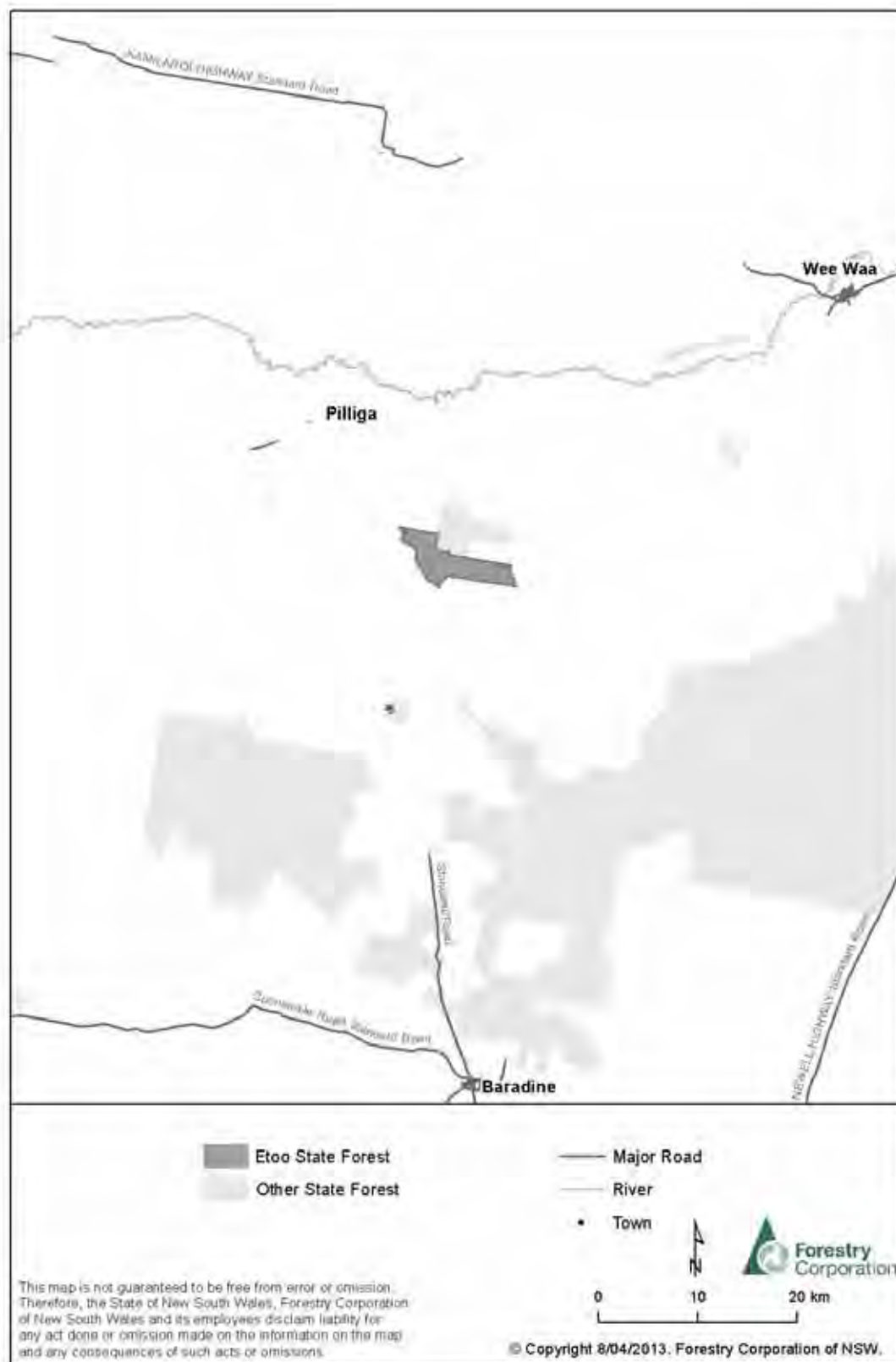
- (a) Gain written permission from Forestry Corporation of NSW or the Game Council on behalf of Forestry Corporation of NSW prior to accessing the declared lands;
- (b) Comply with all conditions in the written permission; and
- (c) Comply with any sign erected by Forestry Corporation of NSW or any sign approved by Forestry Corporation of NSW and erected by the Game Council.

NOTE: This declaration is limited to game animals as prescribed in section 5(1) of the Game and Feral Animal Control Act 2002.

Dated this 29th day of April 2013

KATRINA ANN HODGKINSON, M.P.,
Minister for Primary Industries

Schedule 3 Locality



Schedule 4 Location



GAME AND FERAL ANIMAL CONTROL ACT 2002**ORDER****Declaration of public lands for hunting for the purposes of the
Game and Feral Animal Control Act 2002**

I, KATRINA ANN HODGKINSON, M.P., Minister for Primary Industries, pursuant to section 20 of the Game and Feral Animal Control Act 2002 after having had regard to the matters set out in section 20(4), declare that game animals on public land described in Schedule 1 may be hunted by persons duly licensed, subject to the terms contained in Schedule 2.

SCHEDULE 1 - the declared land**Euglo South State Forest**

Euglo South State Forest is located approximately 44km south of the township of Condobolin. A locality map is contained in Schedule 3 and a location map is contained in Schedule 4.

Euglo South State Forest area: 1590 hectares.

SCHEDULE 2 - Terms**1. Duration of the declaration**

This declaration shall remain in force for the period commencing on the date this Order is made until 26th of April 2023.

2. Authority of this declaration

This declaration does not confer authority to do anything that is inconsistent with the requirements of any other Act or law.

3. Requirements of the declaration

A person who hunts on the declared lands must:

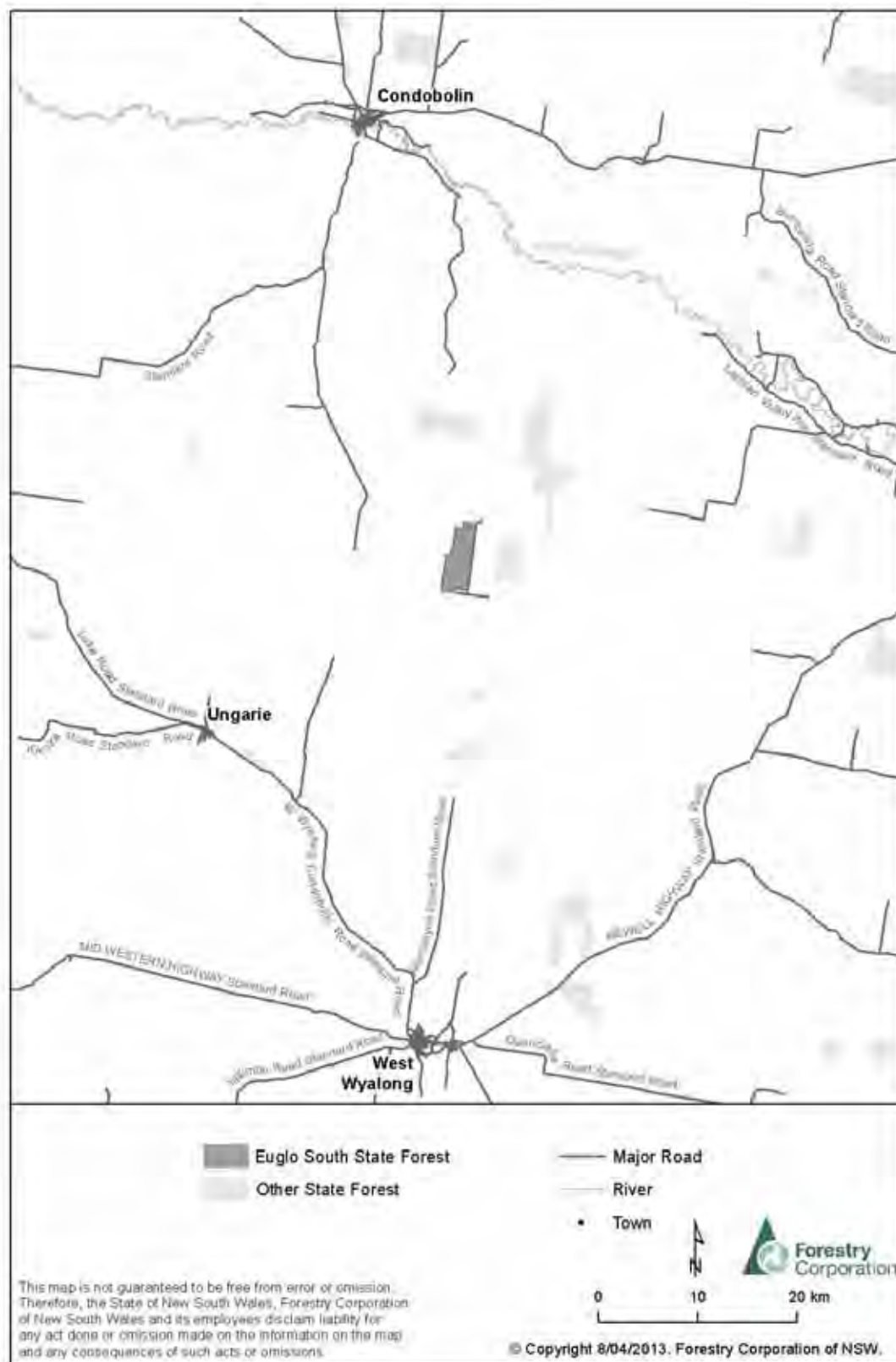
- (a) Gain written permission from Forestry Corporation of NSW or the Game Council on behalf of Forestry Corporation of NSW prior to accessing the declared lands;
- (b) Comply with all conditions in the written permission; and
- (c) Comply with any sign erected by Forestry Corporation of NSW or any sign approved by Forestry Corporation of NSW and erected by the Game Council.

NOTE: This declaration is limited to game animals as prescribed in section 5(1) of the Game and Feral Animal Control Act 2002.

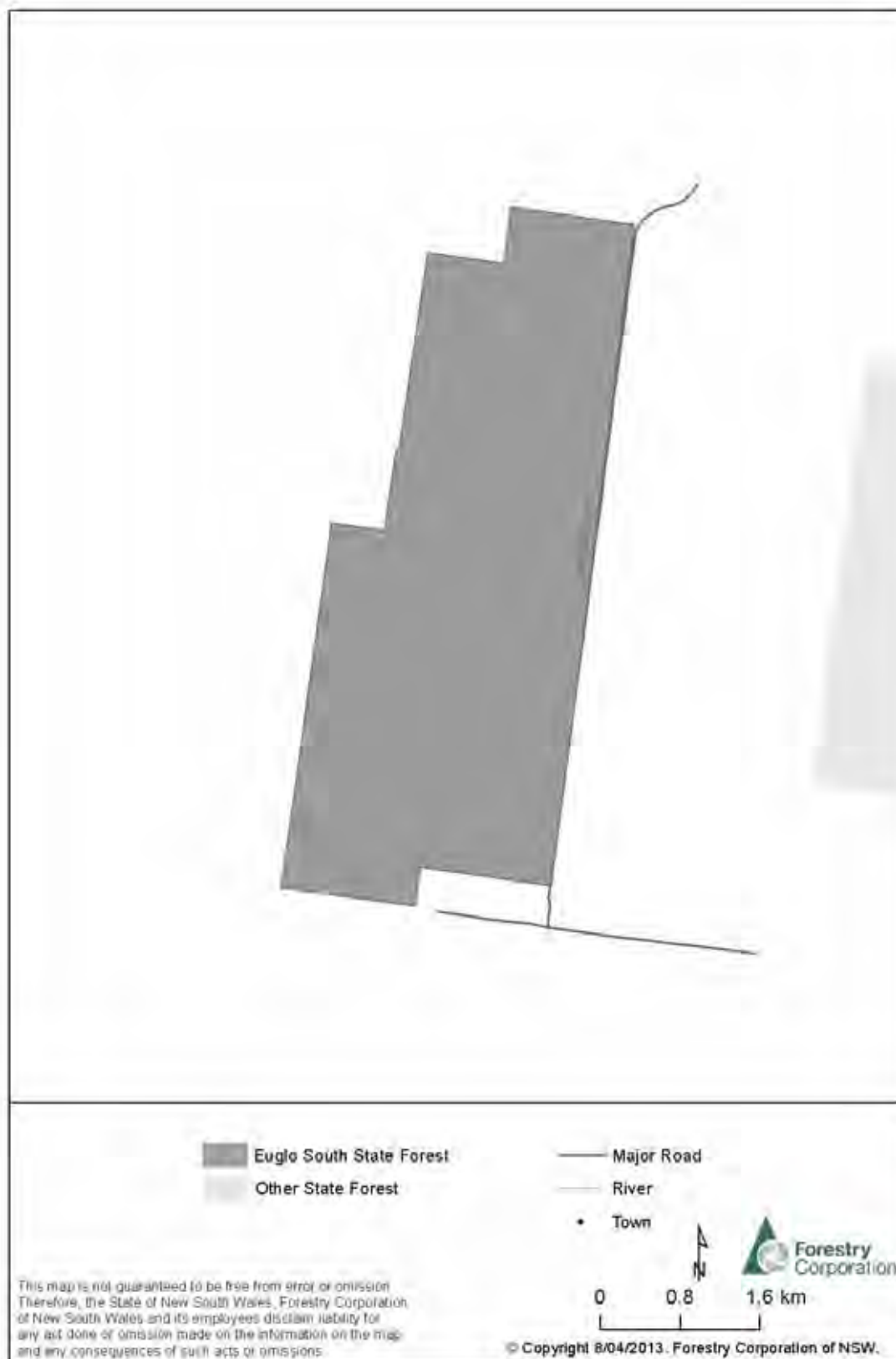
Dated this 29th day of April 2013

KATRINA ANN HODGKINSON, M.P.,
Minister for Primary Industries

Schedule 3 Locality



Schedule 4 Location



GAME AND FERAL ANIMAL CONTROL ACT 2002**ORDER****Declaration of public lands for hunting for the purposes of the
Game and Feral Animal Control Act 2002**

I, KATRINA ANN HODGKINSON, M.P., Minister for Primary Industries, pursuant to section 20 of the Game and Feral Animal Control Act 2002 after having had regard to the matters set out in section 20(4), declare that game animals on public land described in Schedule 1 may be hunted by persons duly licensed, subject to the terms contained in Schedule 2.

SCHEDULE 1 - the declared land**Eurabba State Forest**

Eurabba State Forest is located approximately 46km north east of the township of Temora. A locality map is contained in Schedule 3 and a location map is contained in Schedule 4.

Eurabba State Forest area: 752 hectares.

SCHEDULE 2 - Terms**1. Duration of the declaration**

This declaration shall remain in force for the period commencing on the date this Order is made until 26th of April 2023.

2. Authority of this declaration

This declaration does not confer authority to do anything that is inconsistent with the requirements of any other Act or law.

3. Requirements of the declaration

A person who hunts on the declared lands must:

- (a) Gain written permission from Forestry Corporation of NSW or the Game Council on behalf of Forestry Corporation of NSW prior to accessing the declared lands;
- (b) Comply with all conditions in the written permission; and
- (c) Comply with any sign erected by Forestry Corporation of NSW or any sign approved by Forestry Corporation of NSW and erected by the Game Council.

NOTE: This declaration is limited to game animals as prescribed in section 5(1) of the Game and Feral Animal Control Act 2002.


Dated this 29th day of April 2013

KATRINA ANN HODGKINSON, M.P.,
Minister for Primary Industries

Schedule 3 Locality



Schedule 4 Location



GAME AND FERAL ANIMAL CONTROL ACT 2002**ORDER****Declaration of public lands for hunting for the purposes of the
Game and Feral Animal Control Act 2002**

I, KATRINA ANN HODGKINSON, M.P., Minister for Primary Industries, pursuant to section 20 of the Game and Feral Animal Control Act 2002 after having had regard to the matters set out in section 20(4), declare that game animals on public land described in Schedule 1 may be hunted by persons duly licensed, subject to the terms contained in Schedule 2.

SCHEDULE 1 - the declared land**Fullers State Forest**

Fullers State Forest is located approximately 39km south west of the township of Casino. A locality map is contained in Schedule 3 and a location map is contained in Schedule 4.

Fullers State Forest area: 1053 hectares.

SCHEDULE 2 - Terms**1. Duration of the declaration**

This declaration shall remain in force for the period commencing on the date this Order is made until 26th of April 2023.

2. Authority of this declaration

This declaration does not confer authority to do anything that is inconsistent with the requirements of any other Act or law.

3. Requirements of the declaration

A person who hunts on the declared lands must:

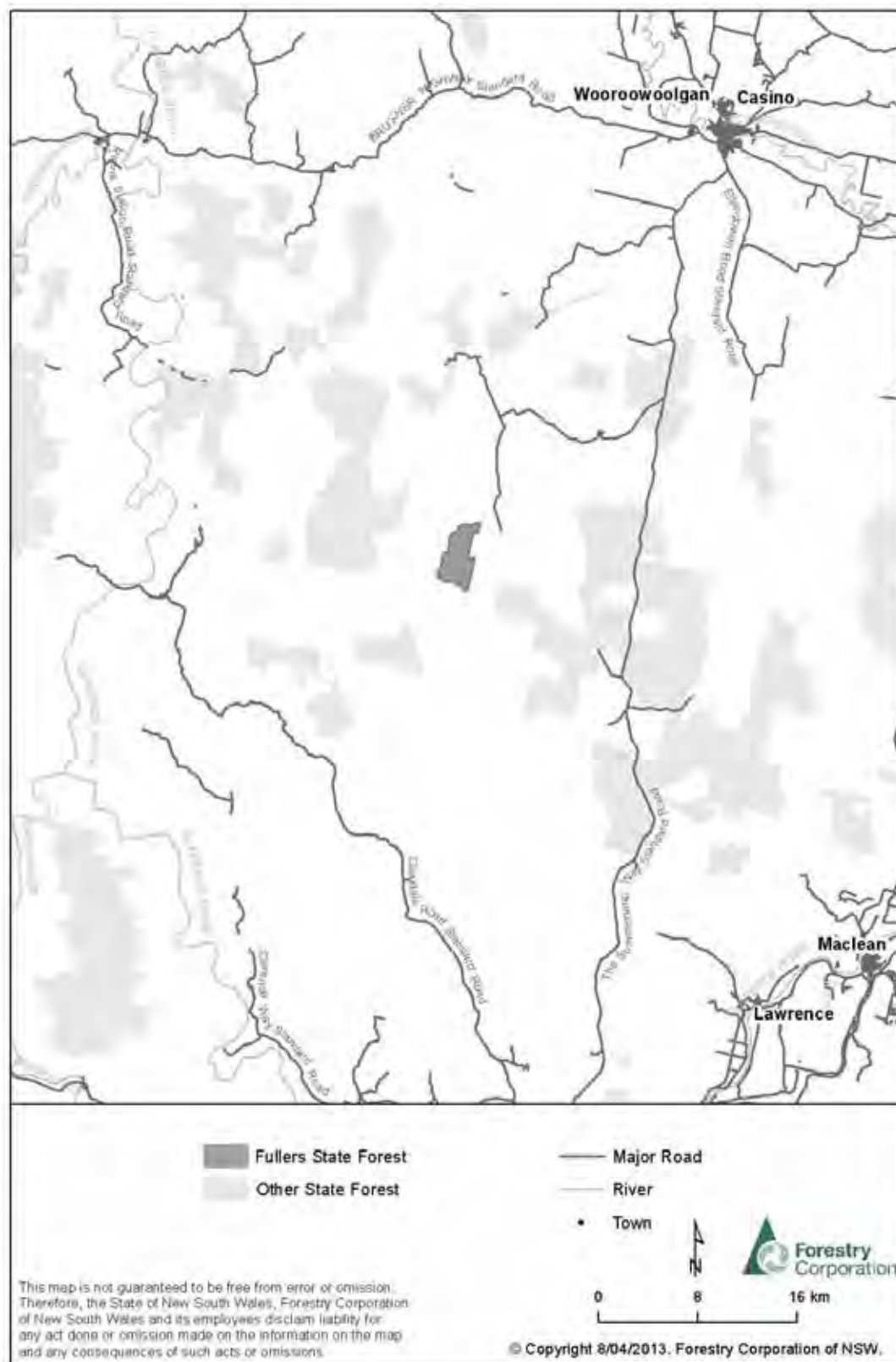
- (a) Gain written permission from Forestry Corporation of NSW or the Game Council on behalf of Forestry Corporation of NSW prior to accessing the declared lands;
- (b) Comply with all conditions in the written permission; and
- (c) Comply with any sign erected by Forestry Corporation of NSW or any sign approved by Forestry Corporation of NSW and erected by the Game Council.

NOTE: This declaration is limited to game animals as prescribed in section 5(1) of the Game and Feral Animal Control Act 2002.

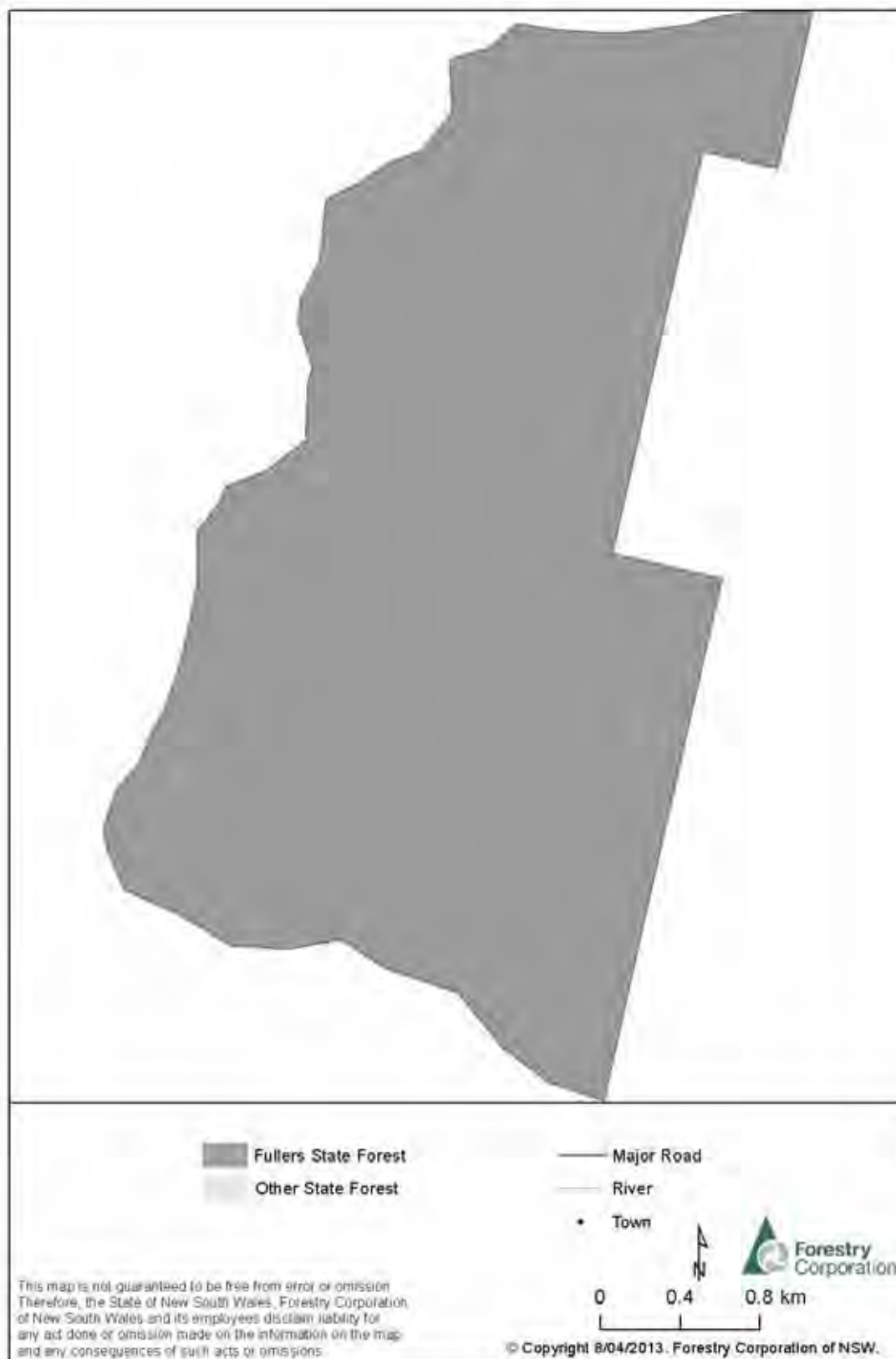
Dated this 29th day of April 2013

KATRINA ANN HODGKINSON, M.P.,
Minister for Primary Industries

Schedule 3 Locality



Schedule 4 Location



GAME AND FERAL ANIMAL CONTROL ACT 2002**ORDER****Declaration of public lands for hunting for the purposes of the
Game and Feral Animal Control Act 2002**

I, KATRINA ANN HODGKINSON, M.P., Minister for Primary Industries, pursuant to section 20 of the Game and Feral Animal Control Act 2002 after having had regard to the matters set out in section 20(4), declare that game animals on public land described in Schedule 1 may be hunted by persons duly licensed, subject to the terms contained in Schedule 2.

SCHEDULE 1 - the declared land**Ganmain State Forest**

Ganmain State Forest is located approximately 39km west of the township of Narrandera. A locality map is contained in Schedule 3 and a location map is contained in Schedule 4.

Ganmain State Forest area: 979 hectares.

SCHEDULE 2 - Terms**1. Duration of the declaration**

This declaration shall remain in force for the period commencing on the date this Order is made until 26th of April 2023.

2. Authority of this declaration

This declaration does not confer authority to do anything that is inconsistent with the requirements of any other Act or law.

3. Requirements of the declaration

A person who hunts on the declared lands must:

- (a) Gain written permission from Forestry Corporation of NSW or the Game Council on behalf of Forestry Corporation of NSW prior to accessing the declared lands;
- (b) Comply with all conditions in the written permission; and
- (c) Comply with any sign erected by Forestry Corporation of NSW or any sign approved by Forestry Corporation of NSW and erected by the Game Council.

NOTE: This declaration is limited to game animals as prescribed in section 5(1) of the Game and Feral Animal Control Act 2002.

Dated this 29th day of April 2013

KATRINA ANN HODGKINSON, M.P.,
Minister for Primary Industries

Schedule 3 Locality



Schedule 4 Location



GAME AND FERAL ANIMAL CONTROL ACT 2002**ORDER****Declaration of public lands for hunting for the purposes of the
Game and Feral Animal Control Act 2002**

I, KATRINA ANN HODGKINSON, M.P., Minister for Primary Industries, pursuant to section 20 of the Game and Feral Animal Control Act 2002 after having had regard to the matters set out in section 20(4), declare that game animals on public land described in Schedule 1 may be hunted by persons duly licensed, subject to the terms contained in Schedule 2.

SCHEDULE 1 - the declared land**Gilgunnia State Forest**

Gilgunnia State Forest is located approximately 97km south of the township of Cobar. A locality map is contained in Schedule 3 and a location map is contained in Schedule 4.

Gilgunnia State Forest area: 898 hectares.

SCHEDULE 2 - Terms**1. Duration of the declaration**

This declaration shall remain in force for the period commencing on the date this Order is made until 26th of April 2023.

2. Authority of this declaration

This declaration does not confer authority to do anything that is inconsistent with the requirements of any other Act or law.

3. Requirements of the declaration

A person who hunts on the declared lands must:

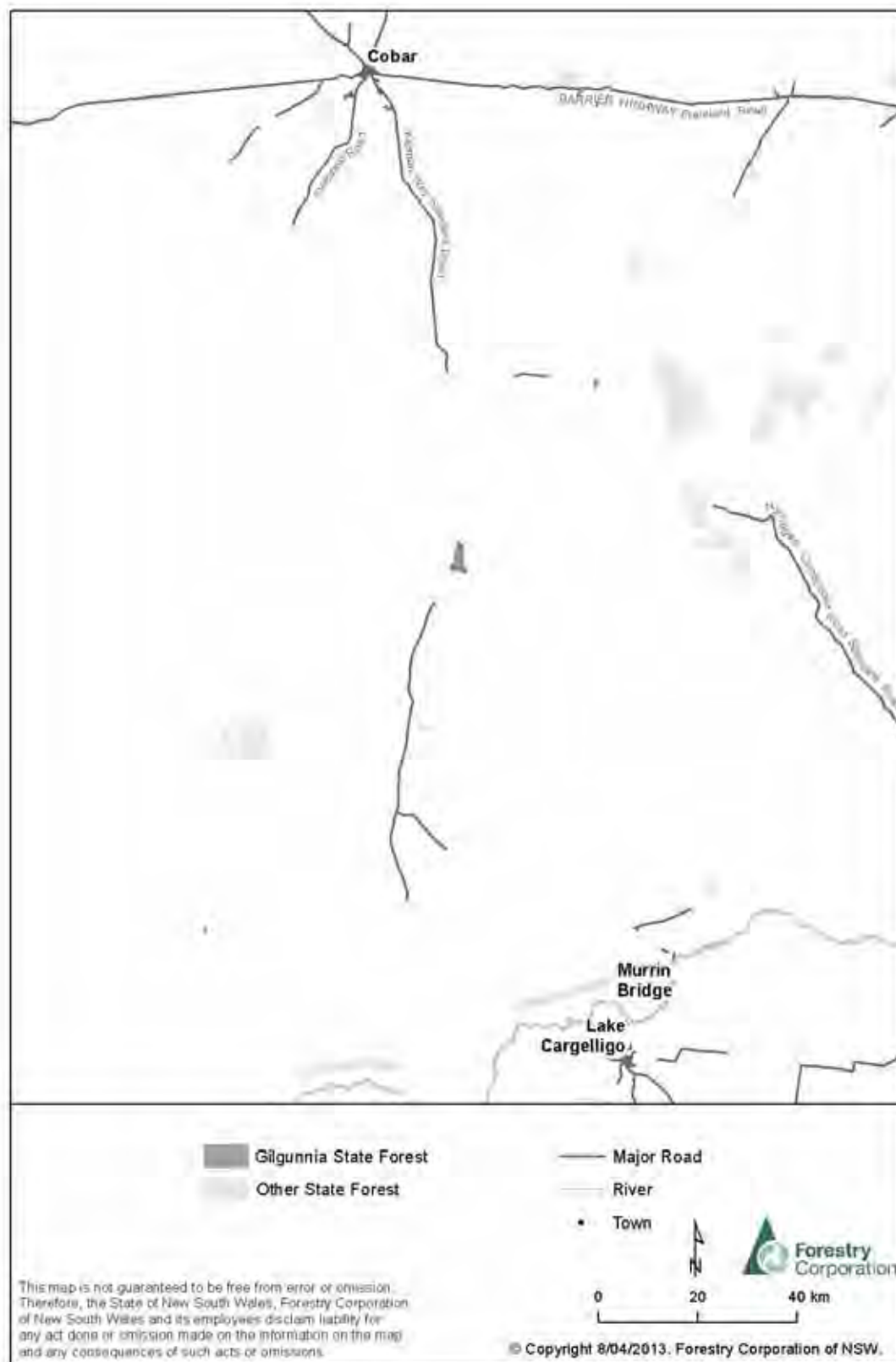
- (a) Gain written permission from Forestry Corporation of NSW or the Game Council on behalf of Forestry Corporation of NSW prior to accessing the declared lands;
- (b) Comply with all conditions in the written permission; and
- (c) Comply with any sign erected by Forestry Corporation of NSW or any sign approved by Forestry Corporation of NSW and erected by the Game Council.

NOTE: This declaration is limited to game animals as prescribed in section 5(1) of the Game and Feral Animal Control Act 2002.

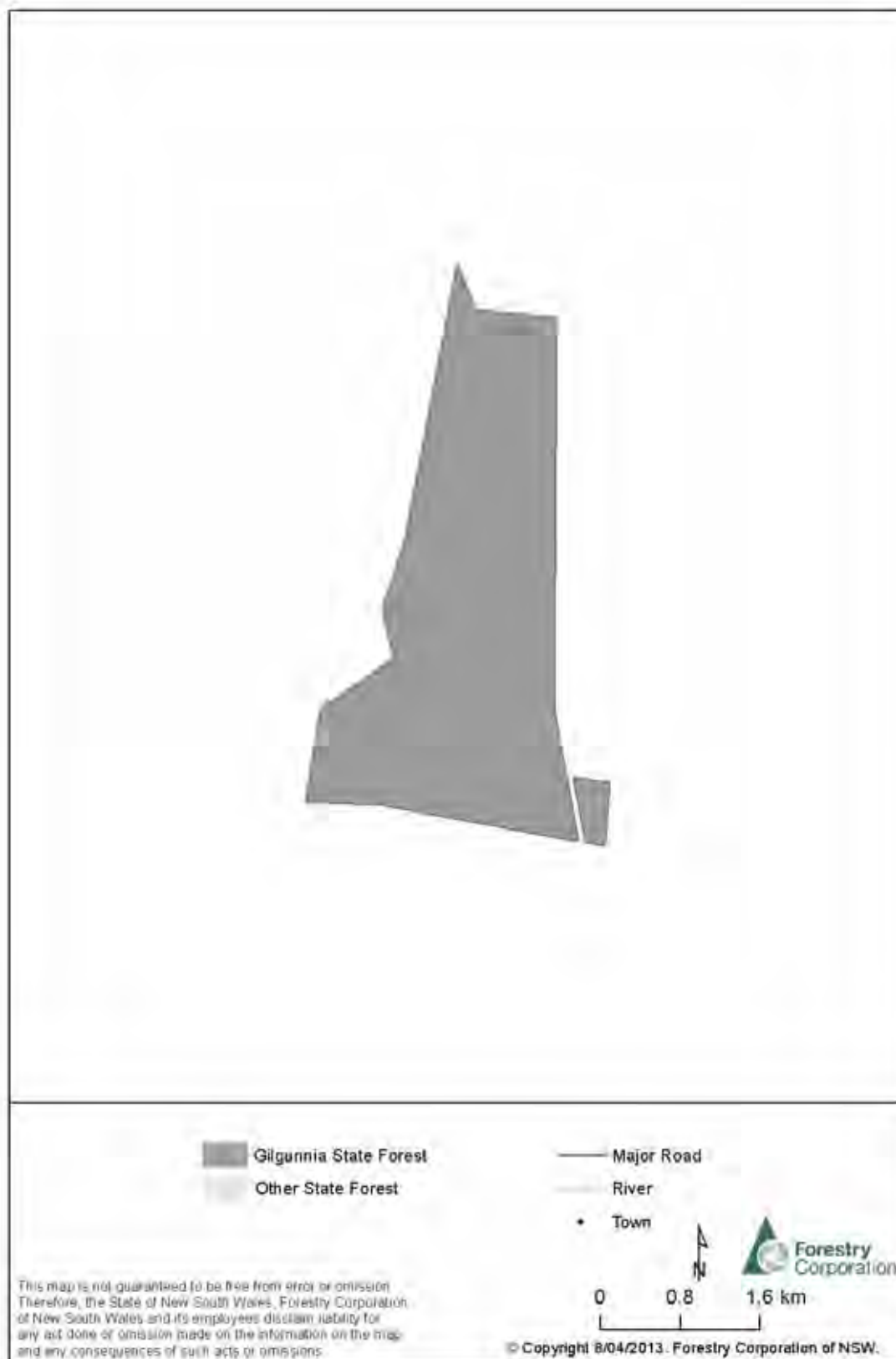
Dated this 29th day of April 2013

KATRINA ANN HODGKINSON, M.P.,
Minister for Primary Industries

Schedule 3 Locality



Schedule 4 Location



GAME AND FERAL ANIMAL CONTROL ACT 2002**ORDER****Declaration of public lands for hunting for the purposes of the
Game and Feral Animal Control Act 2002**

I, KATRINA ANN HODGKINSON, M.P., Minister for Primary Industries, pursuant to section 20 of the Game and Feral Animal Control Act 2002 after having had regard to the matters set out in section 20(4), declare that game animals on public land described in Schedule 1 may be hunted by persons duly licensed, subject to the terms contained in Schedule 2.

SCHEDULE 1 - the declared land**Gilgurry State Forest**

Gilgurry State Forest is located approximately 32km north east of the township of Tenterfield. A locality map is contained in Schedule 3 and a location map is contained in Schedule 4.

Gilgurry State Forest area: 9531 hectares.

SCHEDULE 2 - Terms**1. Duration of the declaration**

This declaration shall remain in force for the period commencing on the date this Order is made until 26th of April 2023.

2. Authority of this declaration

This declaration does not confer authority to do anything that is inconsistent with the requirements of any other Act or law.

3. Requirements of the declaration

A person who hunts on the declared lands must:

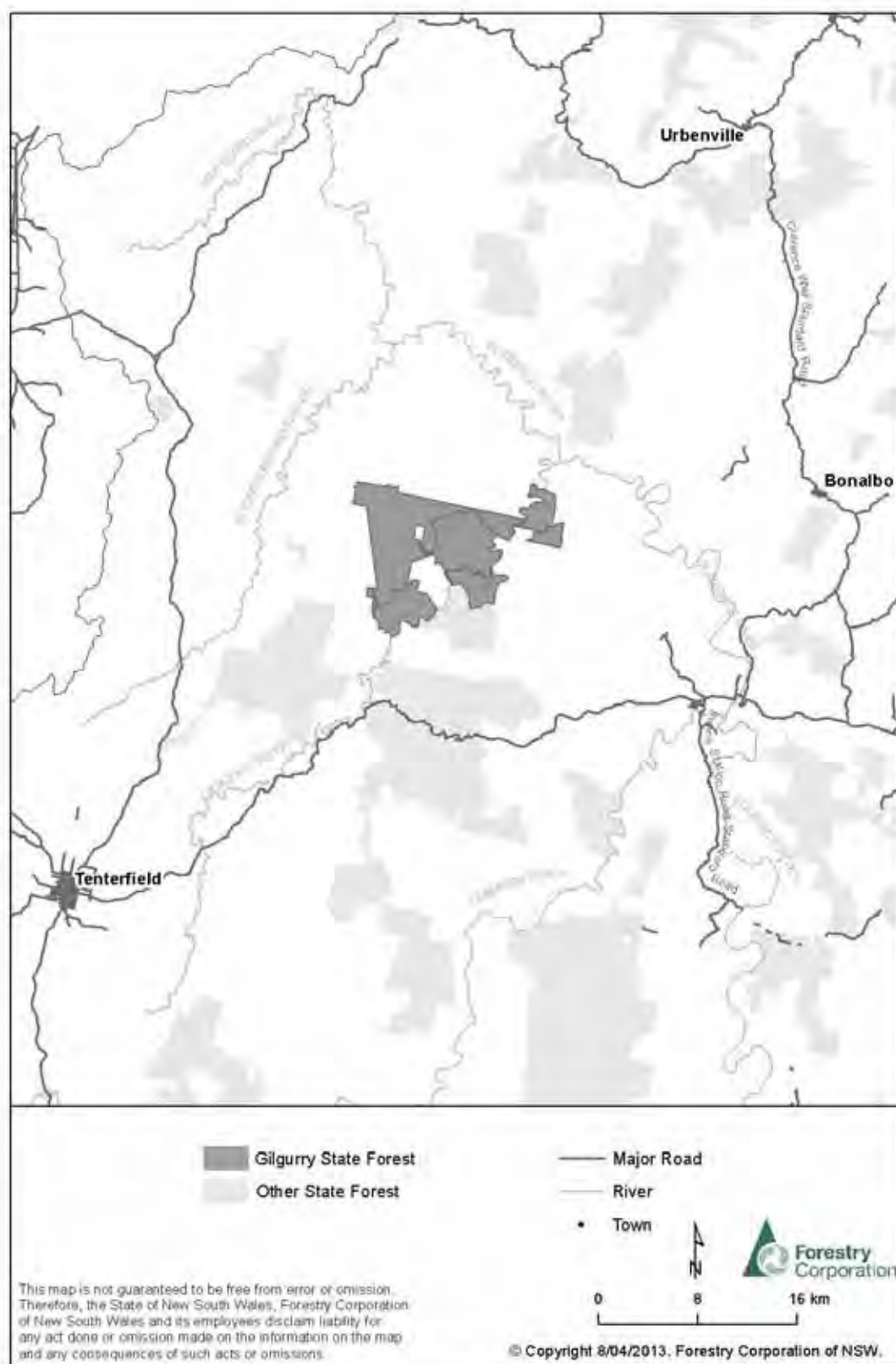
- (a) Gain written permission from Forestry Corporation of NSW or the Game Council on behalf of Forestry Corporation of NSW prior to accessing the declared lands;
- (b) Comply with all conditions in the written permission; and
- (c) Comply with any sign erected by Forestry Corporation of NSW or any sign approved by Forestry Corporation of NSW and erected by the Game Council.

NOTE: This declaration is limited to game animals as prescribed in section 5(1) of the Game and Feral Animal Control Act 2002.

Dated this 29th day of April 2013

KATRINA ANN HODGKINSON, M.P.,
Minister for Primary Industries

Schedule 3 Locality



Schedule 4 Location



GAME AND FERAL ANIMAL CONTROL ACT 2002**ORDER****Declaration of public lands for hunting for the purposes of the
Game and Feral Animal Control Act 2002**

I, KATRINA ANN HODGKINSON, M.P., Minister for Primary Industries, pursuant to section 20 of the Game and Feral Animal Control Act 2002 after having had regard to the matters set out in section 20(4), declare that game animals on public land described in Schedule 1 may be hunted by persons duly licensed, subject to the terms contained in Schedule 2.

SCHEDULE 1 - the declared land**Gillenbah State Forest**

Gillenbah State Forest is located approximately 6km south west of the township of Narrandera. A locality map is contained in Schedule 3 and a location map is contained in Schedule 4.

Gillenbah State Forest area: 3127 hectares.

SCHEDULE 2 - Terms**1. Duration of the declaration**

This declaration shall remain in force for the period commencing on the date this Order is made until 26th of April 2023.

2. Authority of this declaration

This declaration does not confer authority to do anything that is inconsistent with the requirements of any other Act or law.

3. Requirements of the declaration

A person who hunts on the declared lands must:

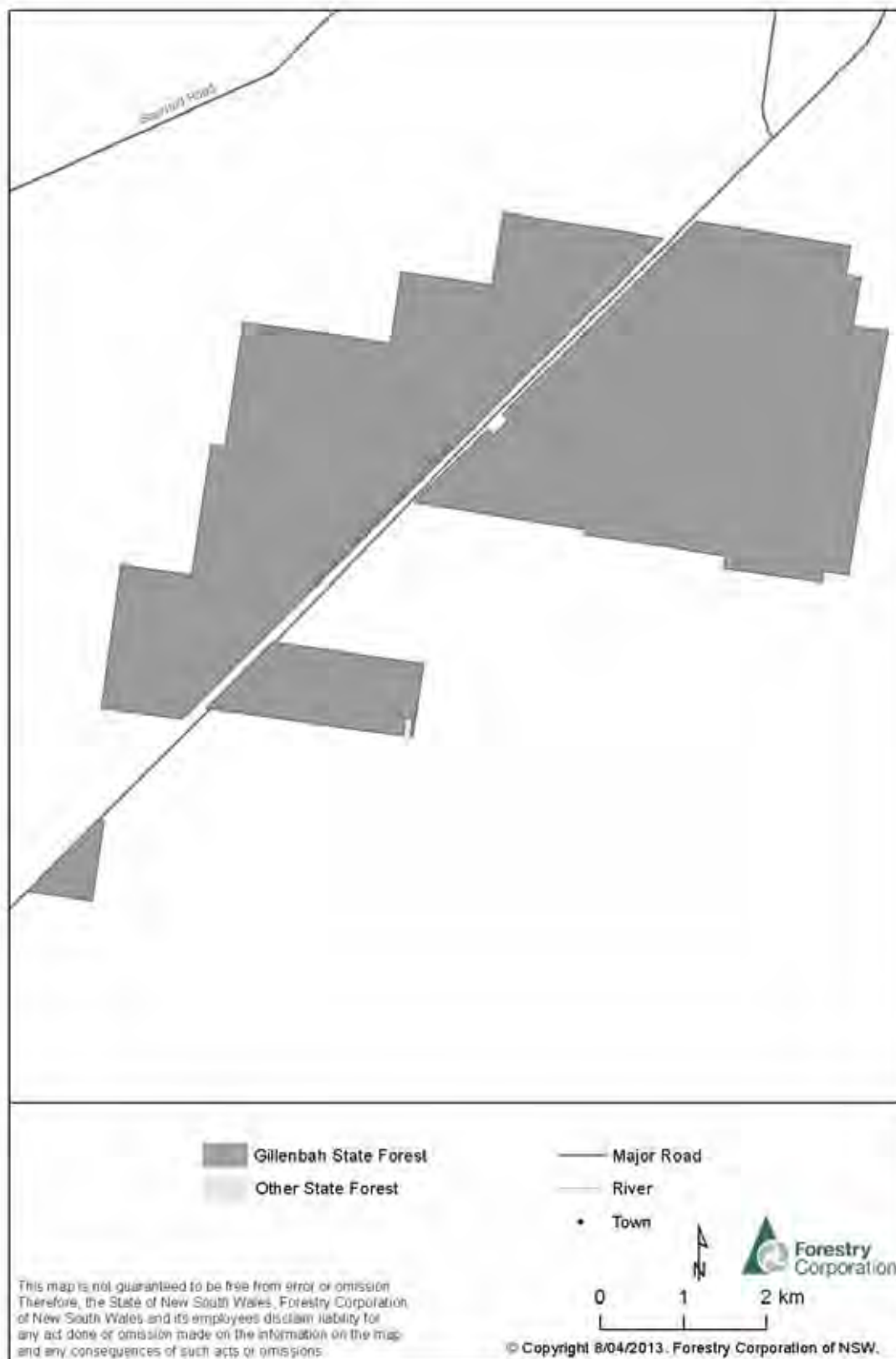
- (a) Gain written permission from Forestry Corporation of NSW or the Game Council on behalf of Forestry Corporation of NSW prior to accessing the declared lands;
- (b) Comply with all conditions in the written permission; and
- (c) Comply with any sign erected by Forestry Corporation of NSW or any sign approved by Forestry Corporation of NSW and erected by the Game Council.

NOTE: This declaration is limited to game animals as prescribed in section 5(1) of the Game and Feral Animal Control Act 2002.

Dated this 29th day of April 2013

KATRINA ANN HODGKINSON, M.P.,
Minister for Primary Industries

Schedule 4 Location



GAME AND FERAL ANIMAL CONTROL ACT 2002**ORDER****Declaration of public lands for hunting for the purposes of the
Game and Feral Animal Control Act 2002**

I, KATRINA ANN HODGKINSON, M.P., Minister for Primary Industries, pursuant to section 20 of the Game and Feral Animal Control Act 2002 after having had regard to the matters set out in section 20(4), declare that game animals on public land described in Schedule 1 may be hunted by persons duly licensed, subject to the terms contained in Schedule 2.

SCHEDULE 1 - the declared land**Gilwarny State Forest**

Gilwarny State Forest is located approximately 159km north west of the township of Coonabarabran. A locality map is contained in Schedule 3 and a location map is contained in Schedule 4.

Gilwarny State Forest area: 2279 hectares.

SCHEDULE 2 - Terms**1. Duration of the declaration**

This declaration shall remain in force for the period commencing on the date this Order is made until 26th of April 2023.

2. Authority of this declaration

This declaration does not confer authority to do anything that is inconsistent with the requirements of any other Act or law.

3. Requirements of the declaration

A person who hunts on the declared lands must:

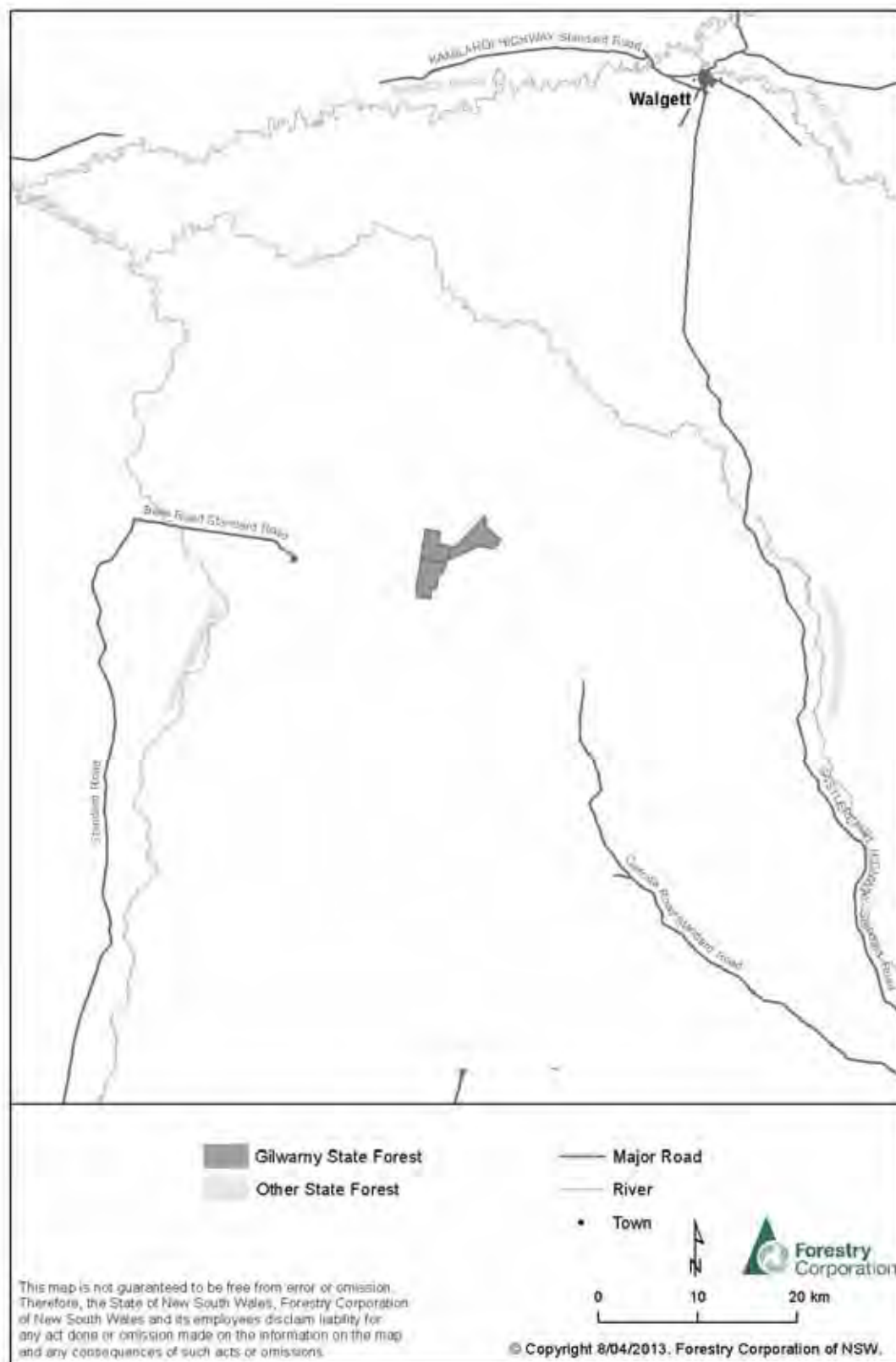
- (a) Gain written permission from Forestry Corporation of NSW or the Game Council on behalf of Forestry Corporation of NSW prior to accessing the declared lands;
- (b) Comply with all conditions in the written permission; and
- (c) Comply with any sign erected by Forestry Corporation of NSW or any sign approved by Forestry Corporation of NSW and erected by the Game Council.

NOTE: This declaration is limited to game animals as prescribed in section 5(1) of the Game and Feral Animal Control Act 2002.

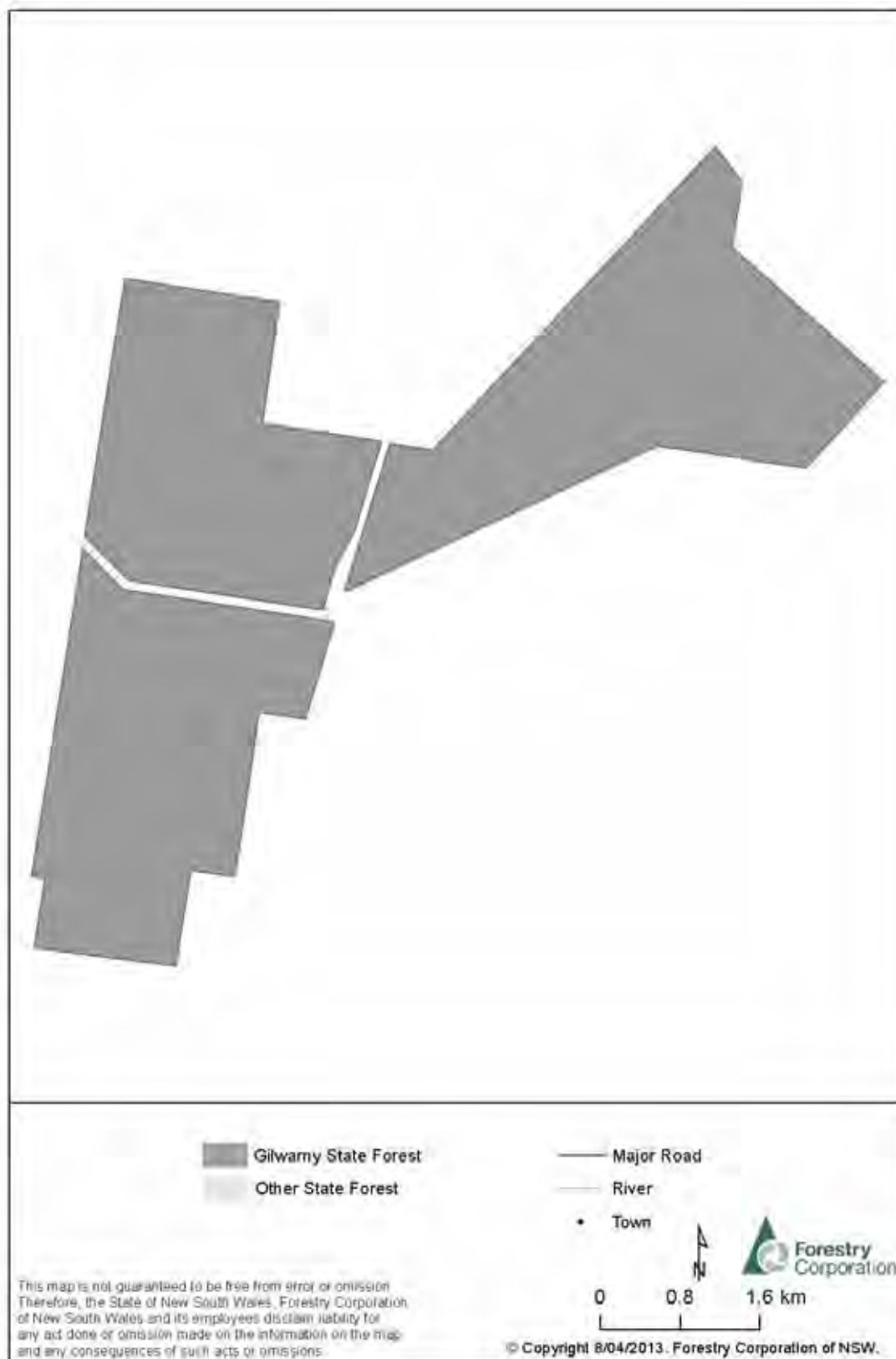
Dated this 29th day of April 2013

KATRINA ANN HODGKINSON, M.P.,
Minister for Primary Industries

Schedule 3 Locality



Schedule 4 Location



GAME AND FERAL ANIMAL CONTROL ACT 2002**ORDER****Declaration of public lands for hunting for the purposes of the
Game and Feral Animal Control Act 2002**

I, KATRINA ANN HODGKINSON, M.P., Minister for Primary Industries, pursuant to section 20 of the Game and Feral Animal Control Act 2002 after having had regard to the matters set out in section 20(4), declare that game animals on public land described in Schedule 1 may be hunted by persons duly licensed, subject to the terms contained in Schedule 2.

SCHEDULE 1 - the declared land**Girilambone State Forest**

Girilambone State Forest is located approximately 104km west of the township of Cobar. A locality map is contained in Schedule 3 and a location map is contained in Schedule 4.

Girilambone State Forest area: 972 hectares.

SCHEDULE 2 - Terms**1. Duration of the declaration**

This declaration shall remain in force for the period commencing on the date this Order is made until 26th of April 2023.

2. Authority of this declaration

This declaration does not confer authority to do anything that is inconsistent with the requirements of any other Act or law.

3. Requirements of the declaration

A person who hunts on the declared lands must:

- (a) Gain written permission from Forestry Corporation of NSW or the Game Council on behalf of Forestry Corporation of NSW prior to accessing the declared lands;
- (b) Comply with all conditions in the written permission; and
- (c) Comply with any sign erected by Forestry Corporation of NSW or any sign approved by Forestry Corporation of NSW and erected by the Game Council.

NOTE: This declaration is limited to game animals as prescribed in section 5(1) of the Game and Feral Animal Control Act 2002.

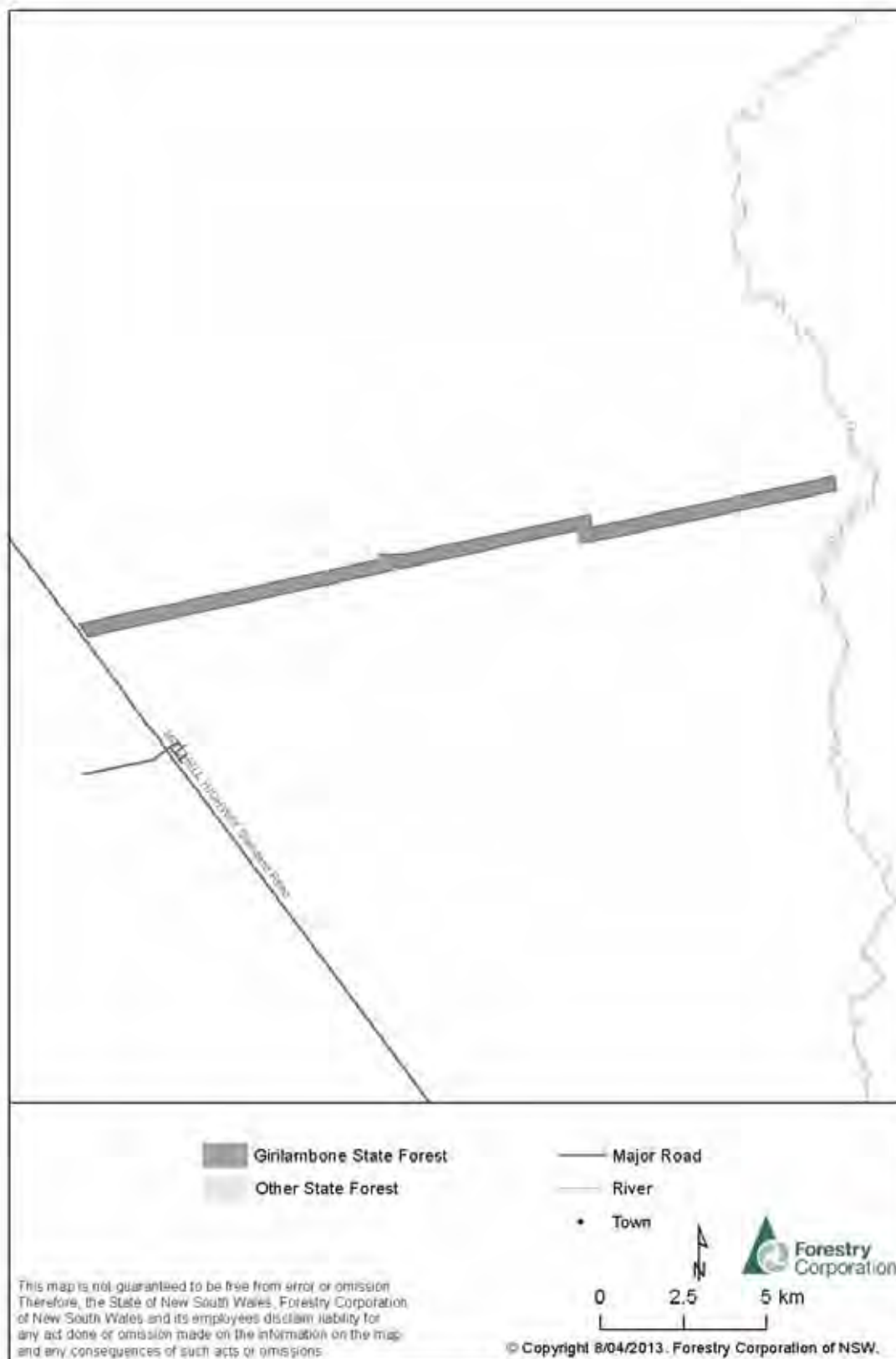
Dated this 29th day of April 2013

KATRINA ANN HODGKINSON, M.P.,
Minister for Primary Industries

Schedule 3 Locality



Schedule 4 Location



GAME AND FERAL ANIMAL CONTROL ACT 2002**ORDER****Declaration of public lands for hunting for the purposes of the
Game and Feral Animal Control Act 2002**

I, KATRINA ANN HODGKINSON, M.P., Minister for Primary Industries, pursuant to section 20 of the Game and Feral Animal Control Act 2002 after having had regard to the matters set out in section 20(4), declare that game animals on public land described in Schedule 1 may be hunted by persons duly licensed, subject to the terms contained in Schedule 2.

SCHEDULE 1 - the declared land**Glen Allen State Forest**

Glen Allen State Forest is located approximately 46km west of the township of Bega. A locality map is contained in Schedule 3 and a location map is contained in Schedule 4.

Glen Allen State Forest area: 1742 hectares.

SCHEDULE 2 - Terms**1. Duration of the declaration**

This declaration shall remain in force for the period commencing on the date this Order is made until 26th of April 2023.

2. Authority of this declaration

This declaration does not confer authority to do anything that is inconsistent with the requirements of any other Act or law.

3. Requirements of the declaration

A person who hunts on the declared lands must:

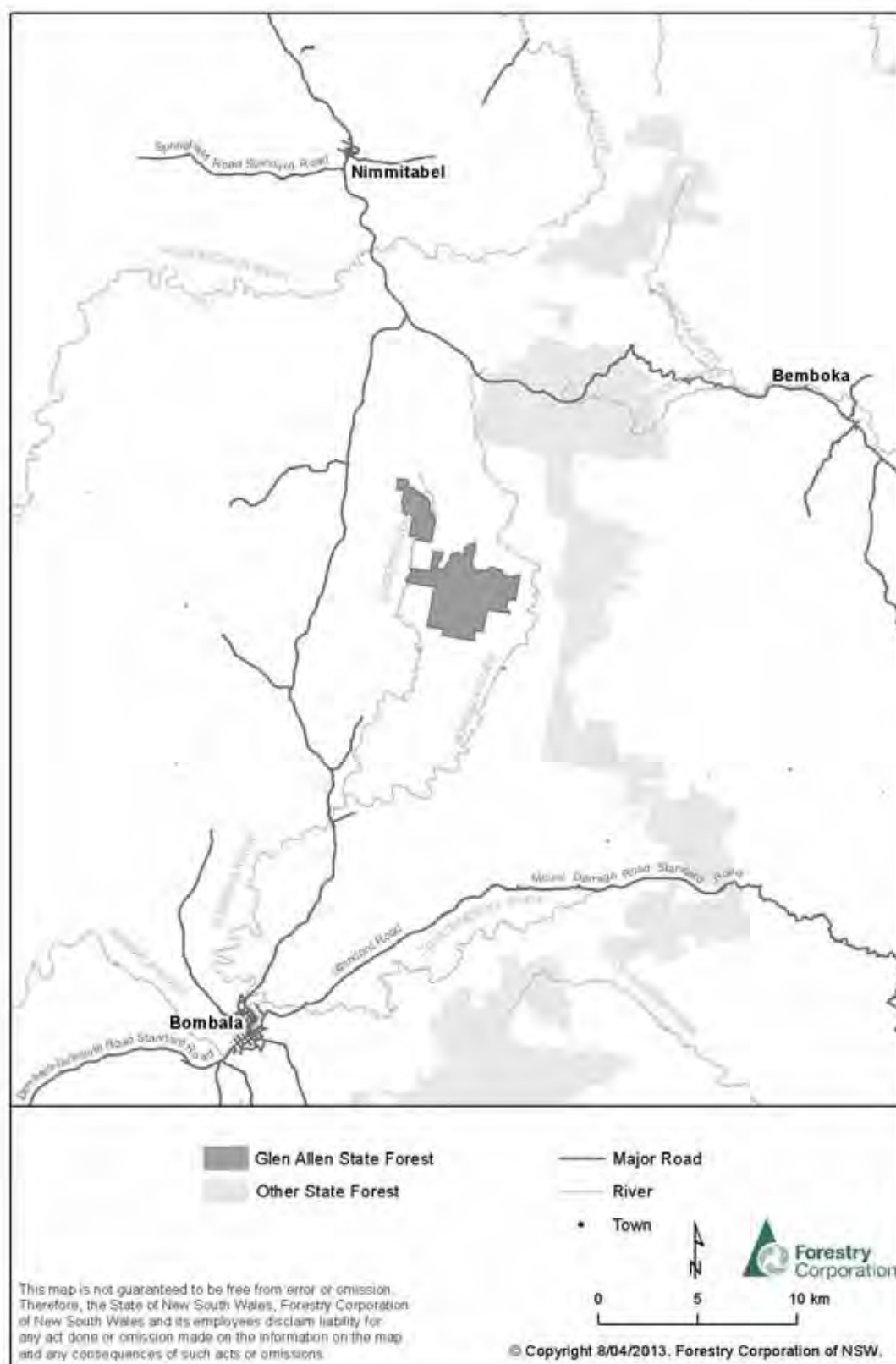
- (a) Gain written permission from Forestry Corporation of NSW or the Game Council on behalf of Forestry Corporation of NSW prior to accessing the declared lands;
- (b) Comply with all conditions in the written permission; and
- (c) Comply with any sign erected by Forestry Corporation of NSW or any sign approved by Forestry Corporation of NSW and erected by the Game Council.

NOTE: This declaration is limited to game animals as prescribed in section 5(1) of the Game and Feral Animal Control Act 2002.

Dated this 29th day of April 2013

KATRINA ANN HODGKINSON, M.P.,
Minister for Primary Industries

Schedule 3 Locality



Schedule 4 Location



GAME AND FERAL ANIMAL CONTROL ACT 2002**ORDER****Declaration of public lands for hunting for the purposes of the
Game and Feral Animal Control Act 2002**

I, KATRINA ANN HODGKINSON, M.P., Minister for Primary Industries, pursuant to section 20 of the Game and Feral Animal Control Act 2002 after having had regard to the matters set out in section 20(4), declare that game animals on public land described in Schedule 1 may be hunted by persons duly licensed, subject to the terms contained in Schedule 2.

SCHEDULE 1 - the declared land**Gunningbland State Forest**

Gunningbland State Forest is located approximately 18km west of the township of Parkes. A locality map is contained in Schedule 3 and a location map is contained in Schedule 4.

Gunningbland State Forest area: 1097 hectares.

SCHEDULE 2 - Terms**1. Duration of the declaration**

This declaration shall remain in force for the period commencing on the date this Order is made until 26th of April 2023.

2. Authority of this declaration

This declaration does not confer authority to do anything that is inconsistent with the requirements of any other Act or law.

3. Requirements of the declaration

A person who hunts on the declared lands must:

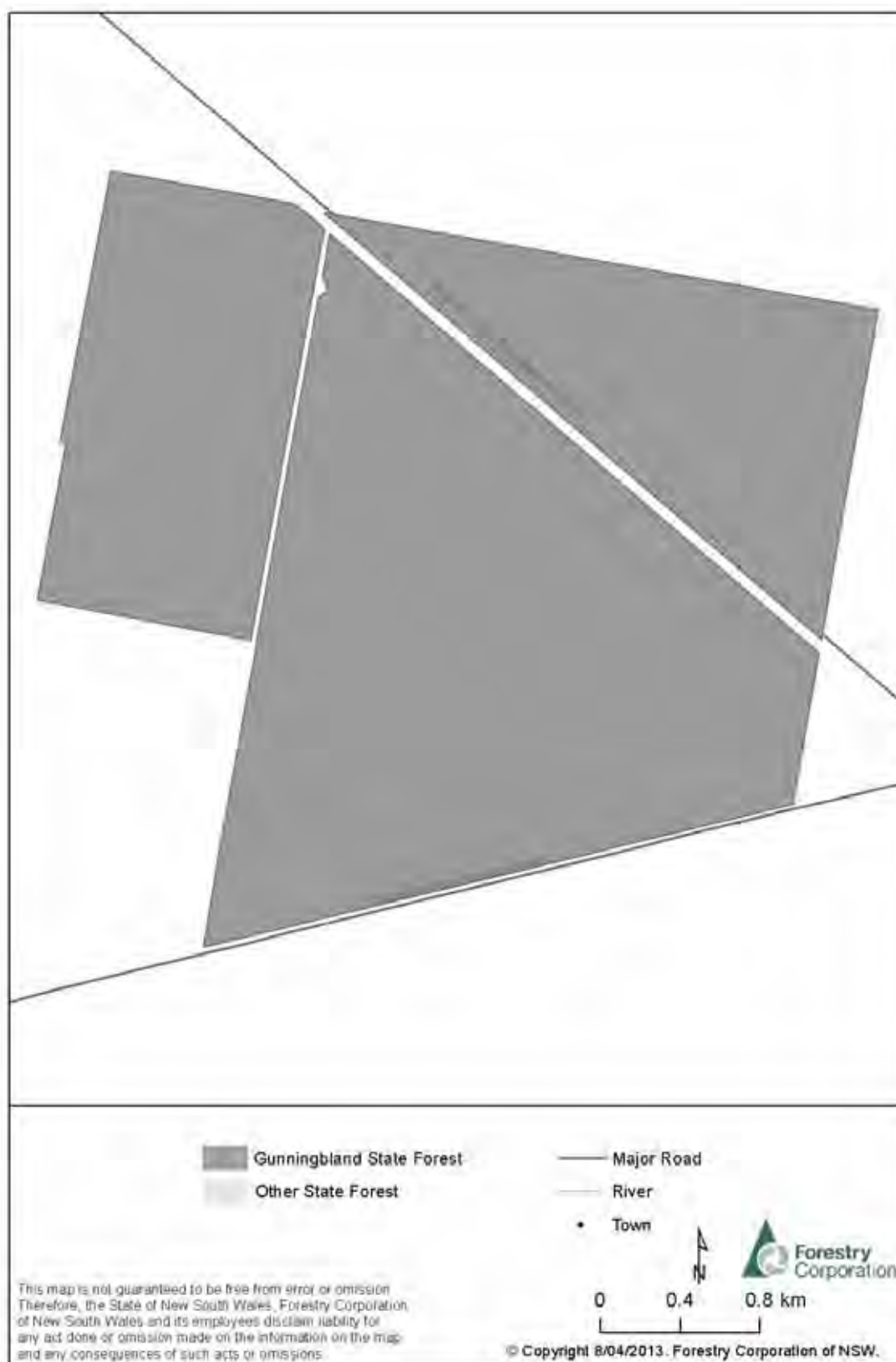
- (a) Gain written permission from Forestry Corporation of NSW or the Game Council on behalf of Forestry Corporation of NSW prior to accessing the declared lands;
- (b) Comply with all conditions in the written permission; and
- (c) Comply with any sign erected by Forestry Corporation of NSW or any sign approved by Forestry Corporation of NSW and erected by the Game Council.

NOTE: This declaration is limited to game animals as prescribed in section 5(1) of the Game and Feral Animal Control Act 2002.

Dated this 29th day of April 2013

KATRINA ANN HODGKINSON, M.P.,
Minister for Primary Industries

Schedule 4 Location



GAME AND FERAL ANIMAL CONTROL ACT 2002**ORDER****Declaration of public lands for hunting for the purposes of the
Game and Feral Animal Control Act 2002**

I, KATRINA ANN HODGKINSON, M.P., Minister for Primary Industries, pursuant to section 20 of the Game and Feral Animal Control Act 2002 after having had regard to the matters set out in section 20(4), declare that game animals on public land described in Schedule 1 may be hunted by persons duly licensed, subject to the terms contained in Schedule 2.

SCHEDULE 1 - the declared land**Jellore State Forest**

Jellore State Forest is located approximately 7km north west of the township of Mittagong. A locality map is contained in Schedule 3 and a location map is contained in Schedule 4.

Jellore State Forest area: 1409 hectares.

SCHEDULE 2 - Terms**1. Duration of the declaration**

This declaration shall remain in force for the period commencing on the date this Order is made until 26th of April 2023.

2. Authority of this declaration

This declaration does not confer authority to do anything that is inconsistent with the requirements of any other Act or law.

3. Requirements of the declaration

A person who hunts on the declared lands must:

- (a) Gain written permission from Forestry Corporation of NSW or the Game Council on behalf of Forestry Corporation of NSW prior to accessing the declared lands;
- (b) Comply with all conditions in the written permission; and
- (c) Comply with any sign erected by Forestry Corporation of NSW or any sign approved by Forestry Corporation of NSW and erected by the Game Council.

NOTE: This declaration is limited to game animals as prescribed in section 5(1) of the Game and Feral Animal Control Act 2002.

Dated this 29th day of April 2013

KATRINA ANN HODGKINSON, M.P.,
Minister for Primary Industries

Schedule 3 Locality



Schedule 4 Location



GAME AND FERAL ANIMAL CONTROL ACT 2002**ORDER****Declaration of public lands for hunting for the purposes of the
Game and Feral Animal Control Act 2002**

I, KATRINA ANN HODGKINSON, M.P., Minister for Primary Industries, pursuant to section 20 of the Game and Feral Animal Control Act 2002 after having had regard to the matters set out in section 20(4), declare that game animals on public land described in Schedule 1 may be hunted by persons duly licensed, subject to the terms contained in Schedule 2.

SCHEDULE 1 - the declared land**Johns River State Forest**

Johns River State Forest is located approximately 15km south west of the township of Camden Haven. A locality map is contained in Schedule 3 and a location map is contained in Schedule 4.

Johns River State Forest area: 1265 hectares.

SCHEDULE 2 - Terms**1. Duration of the declaration**

This declaration shall remain in force for the period commencing on the date this Order is made until 26th of April 2023.

2. Authority of this declaration

This declaration does not confer authority to do anything that is inconsistent with the requirements of any other Act or law.

3. Requirements of the declaration

A person who hunts on the declared lands must:

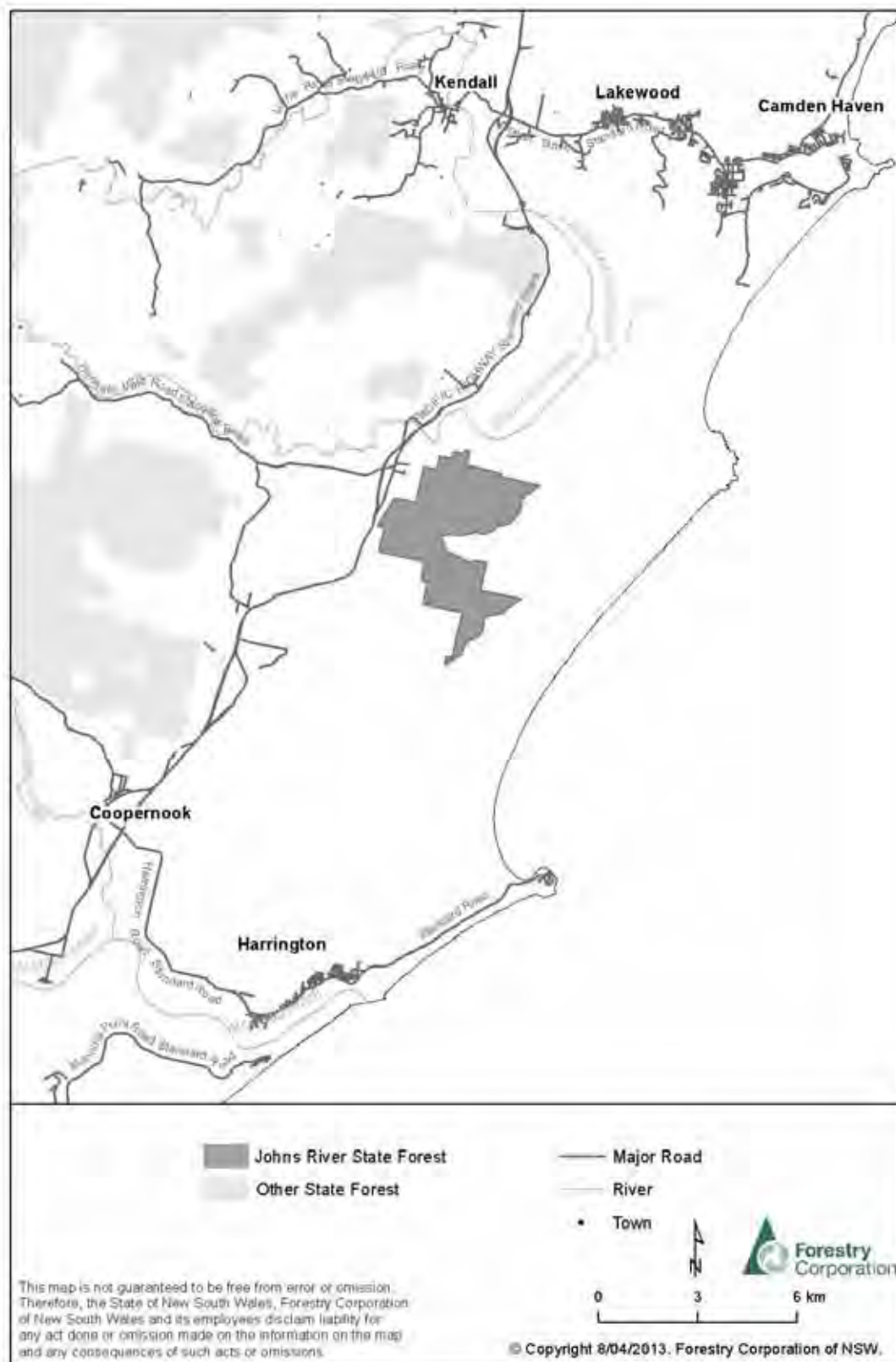
- (a) Gain written permission from Forestry Corporation of NSW or the Game Council on behalf of Forestry Corporation of NSW prior to accessing the declared lands;
- (b) Comply with all conditions in the written permission; and
- (c) Comply with any sign erected by Forestry Corporation of NSW or any sign approved by Forestry Corporation of NSW and erected by the Game Council.

NOTE: This declaration is limited to game animals as prescribed in section 5(1) of the Game and Feral Animal Control Act 2002.

Dated this 29th day of April 2013

KATRINA ANN HODGKINSON, M.P.,
Minister for Primary Industries

Schedule 3 Locality



Schedule 4 Location



GAME AND FERAL ANIMAL CONTROL ACT 2002**ORDER****Declaration of public lands for hunting for the purposes of the
Game and Feral Animal Control Act 2002**

I, KATRINA ANN HODGKINSON, M.P., Minister for Primary Industries, pursuant to section 20 of the Game and Feral Animal Control Act 2002 after having had regard to the matters set out in section 20(4), declare that game animals on public land described in Schedule 1 may be hunted by persons duly licensed, subject to the terms contained in Schedule 2.

SCHEDULE 1 - the declared land**Kalateenee State Forest**

Kalateenee State Forest is located approximately 4km south of the township of Kempsey. A locality map is contained in Schedule 3 and a location map is contained in Schedule 4.

Kalateenee State Forest area: 1346 hectares.

SCHEDULE 2 - Terms**1. Duration of the declaration**

This declaration shall remain in force for the period commencing on the date this Order is made until 26th of April 2023.

2. Authority of this declaration

This declaration does not confer authority to do anything that is inconsistent with the requirements of any other Act or law.

3. Requirements of the declaration

A person who hunts on the declared lands must:

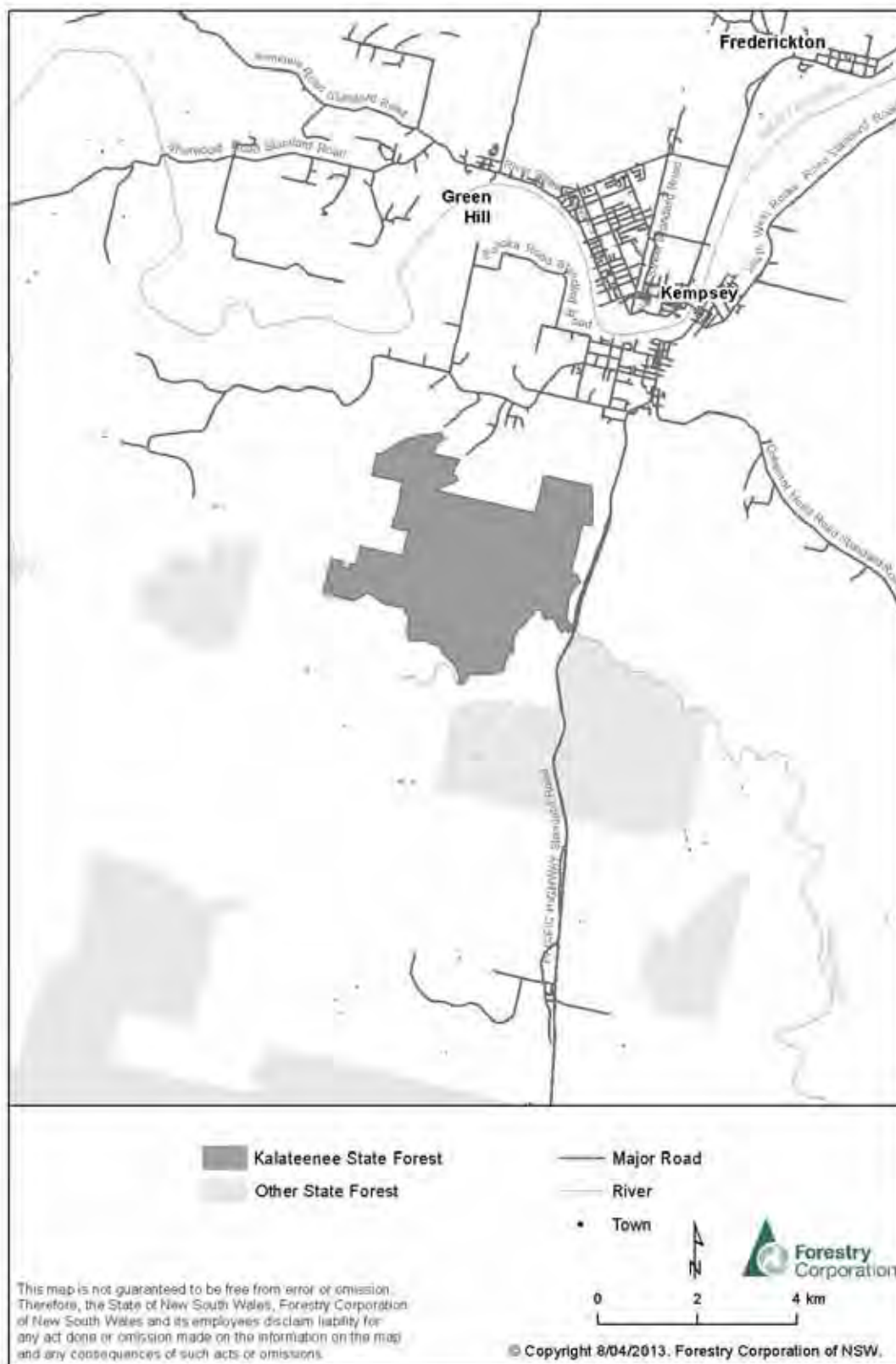
- (a) Gain written permission from Forestry Corporation of NSW or the Game Council on behalf of Forestry Corporation of NSW prior to accessing the declared lands;
- (b) Comply with all conditions in the written permission; and
- (c) Comply with any sign erected by Forestry Corporation of NSW or any sign approved by Forestry Corporation of NSW and erected by the Game Council.

NOTE: This declaration is limited to game animals as prescribed in section 5(1) of the Game and Feral Animal Control Act 2002.

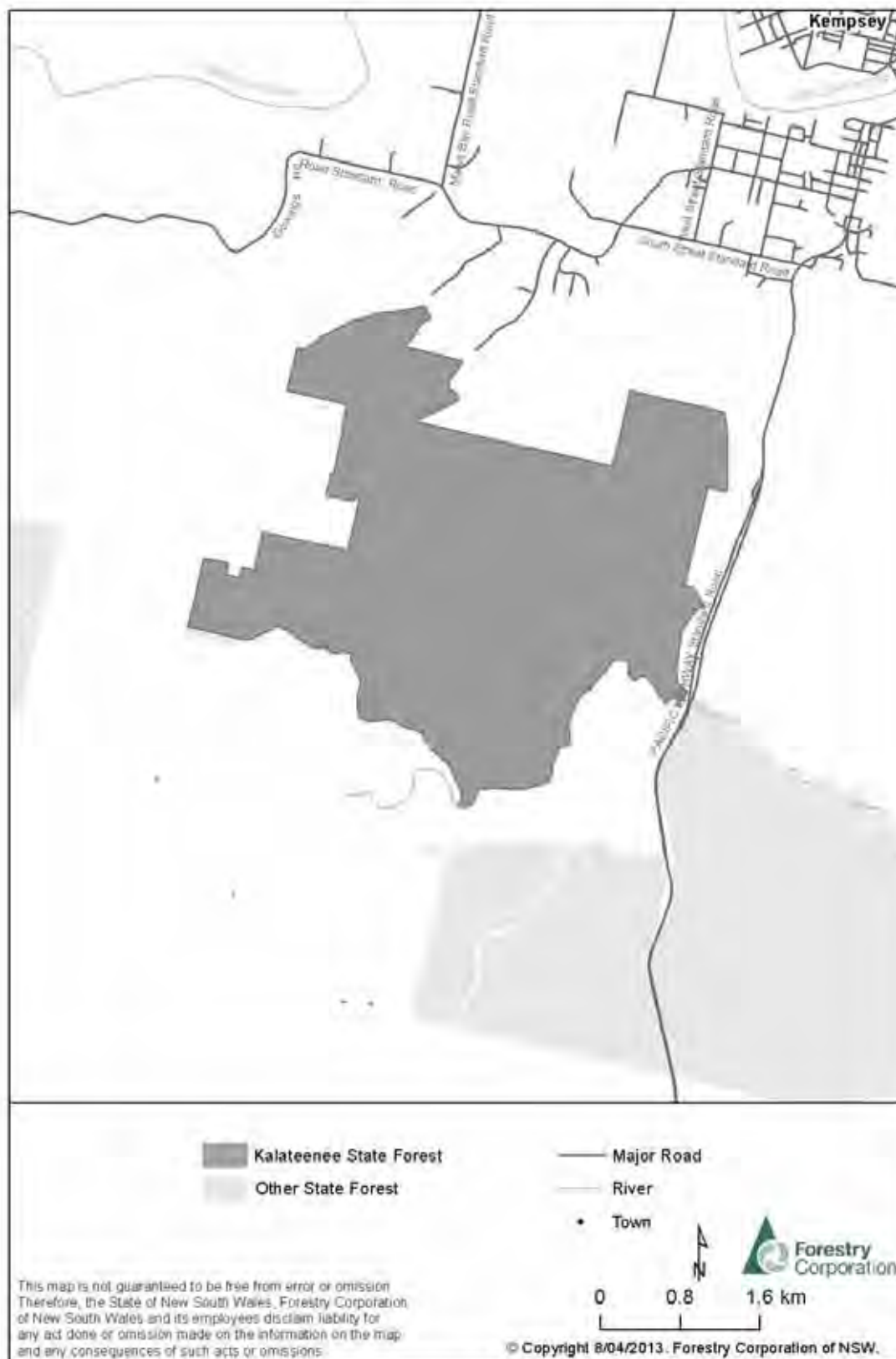
Dated this 29th day of April 2013

KATRINA ANN HODGKINSON, M.P.,
Minister for Primary Industries

Schedule 3 Locality



Schedule 4 Location



GAME AND FERAL ANIMAL CONTROL ACT 2002**ORDER****Declaration of public lands for hunting for the purposes of the
Game and Feral Animal Control Act 2002**

I, KATRINA ANN HODGKINSON, M.P., Minister for Primary Industries, pursuant to section 20 of the Game and Feral Animal Control Act 2002 after having had regard to the matters set out in section 20(4), declare that game animals on public land described in Schedule 1 may be hunted by persons duly licensed, subject to the terms contained in Schedule 2.

SCHEDULE 1 - the declared land**Kandos State Forest**

Kandos State Forest is located approximately 50km south east of the township of Mudgee. A locality map is contained in Schedule 3 and a location map is contained in Schedule 4.

Kandos State Forest area: 1396 hectares.

SCHEDULE 2 - Terms**1. Duration of the declaration**

This declaration shall remain in force for the period commencing on the date this Order is made until 26th of April 2023.

2. Authority of this declaration

This declaration does not confer authority to do anything that is inconsistent with the requirements of any other Act or law.

3. Requirements of the declaration

A person who hunts on the declared lands must:

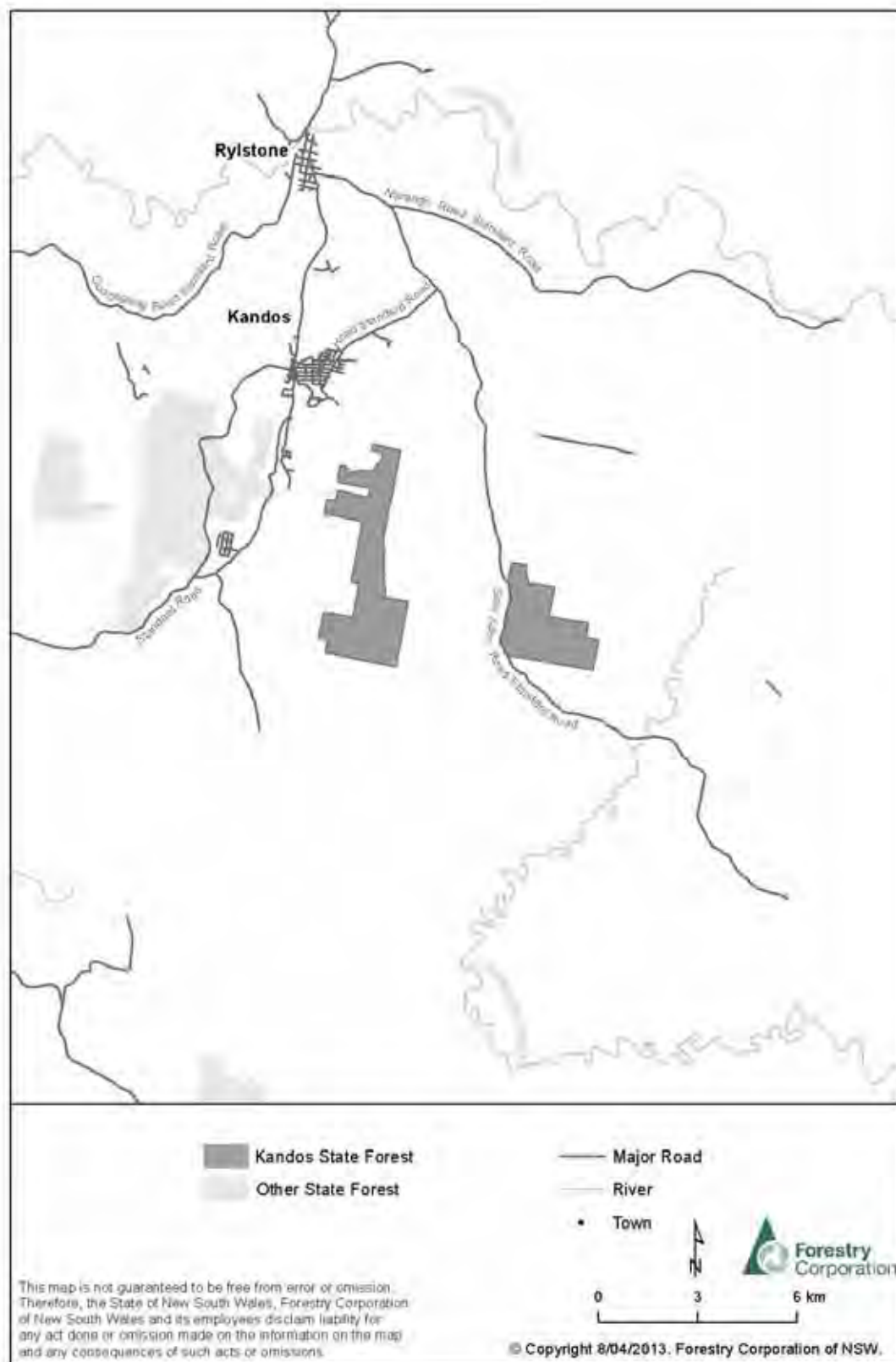
- (a) Gain written permission from Forestry Corporation of NSW or the Game Council on behalf of Forestry Corporation of NSW prior to accessing the declared lands;
- (b) Comply with all conditions in the written permission; and
- (c) Comply with any sign erected by Forestry Corporation of NSW or any sign approved by Forestry Corporation of NSW and erected by the Game Council.

NOTE: This declaration is limited to game animals as prescribed in section 5(1) of the Game and Feral Animal Control Act 2002.

Dated this 29th day of April 2013

KATRINA ANN HODGKINSON, M.P.,
Minister for Primary Industries

Schedule 3 Locality



Schedule 4 Location



GAME AND FERAL ANIMAL CONTROL ACT 2002**ORDER****Declaration of public lands for hunting for the purposes of the
Game and Feral Animal Control Act 2002**

I, KATRINA ANN HODGKINSON, M.P., Minister for Primary Industries, pursuant to section 20 of the Game and Feral Animal Control Act 2002 after having had regard to the matters set out in section 20(4), declare that game animals on public land described in Schedule 1 may be hunted by persons duly licensed, subject to the terms contained in Schedule 2.

SCHEDULE 1 - the declared land**Kerewong State Forest**

Kerewong State Forest is located approximately 19km south west of the township of Wauchope. A locality map is contained in Schedule 3 and a location map is contained in Schedule 4.

Kerewong State Forest area: 4021 hectares.

SCHEDULE 2 - Terms**1. Duration of the declaration**

This declaration shall remain in force for the period commencing on the date this Order is made until 26th of April 2023.

2. Authority of this declaration

This declaration does not confer authority to do anything that is inconsistent with the requirements of any other Act or law.

3. Requirements of the declaration

A person who hunts on the declared lands must:

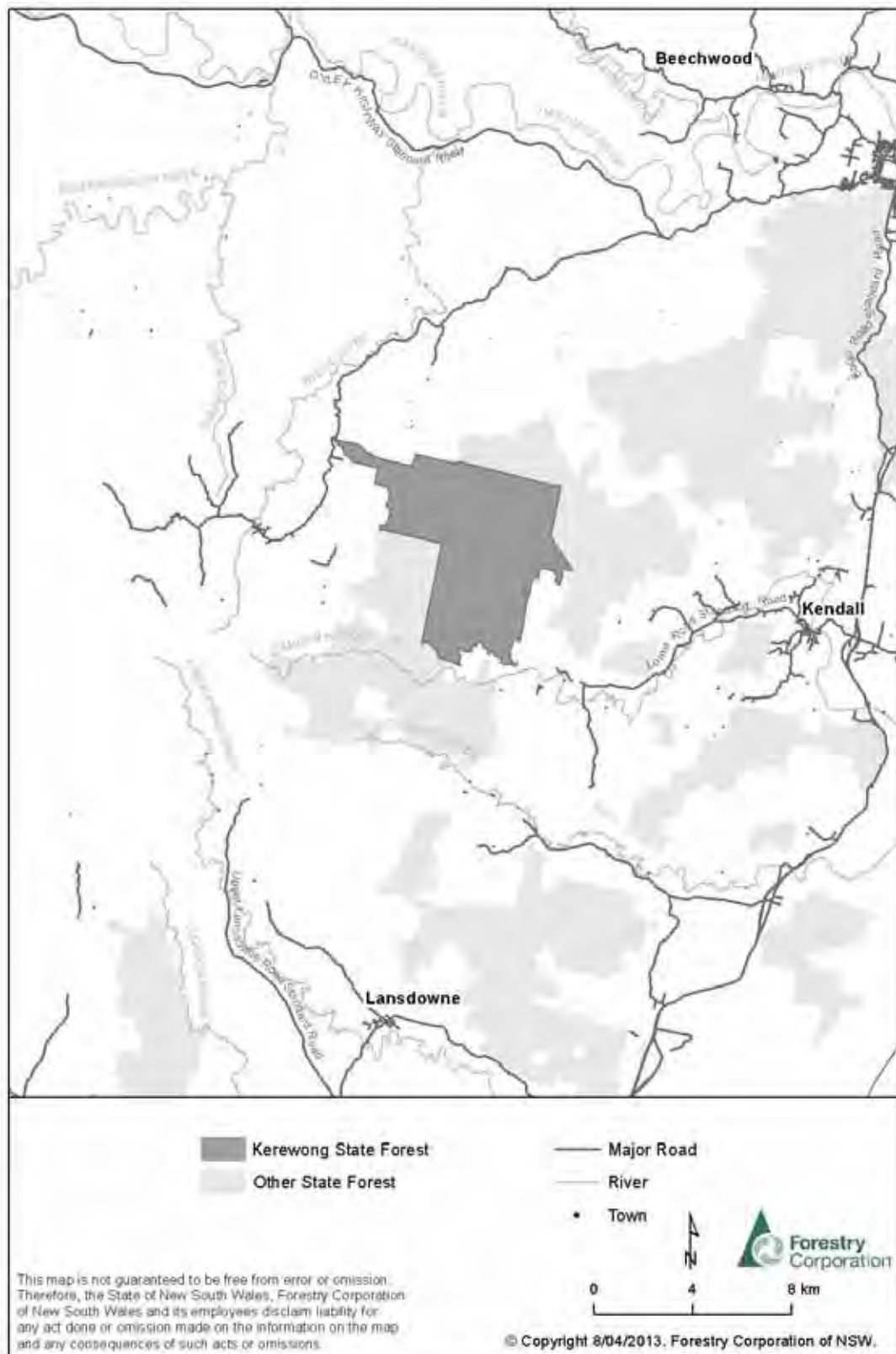
- (a) Gain written permission from Forestry Corporation of NSW or the Game Council on behalf of Forestry Corporation of NSW prior to accessing the declared lands;
- (b) Comply with all conditions in the written permission; and
- (c) Comply with any sign erected by Forestry Corporation of NSW or any sign approved by Forestry Corporation of NSW and erected by the Game Council.

NOTE: This declaration is limited to game animals as prescribed in section 5(1) of the Game and Feral Animal Control Act 2002.

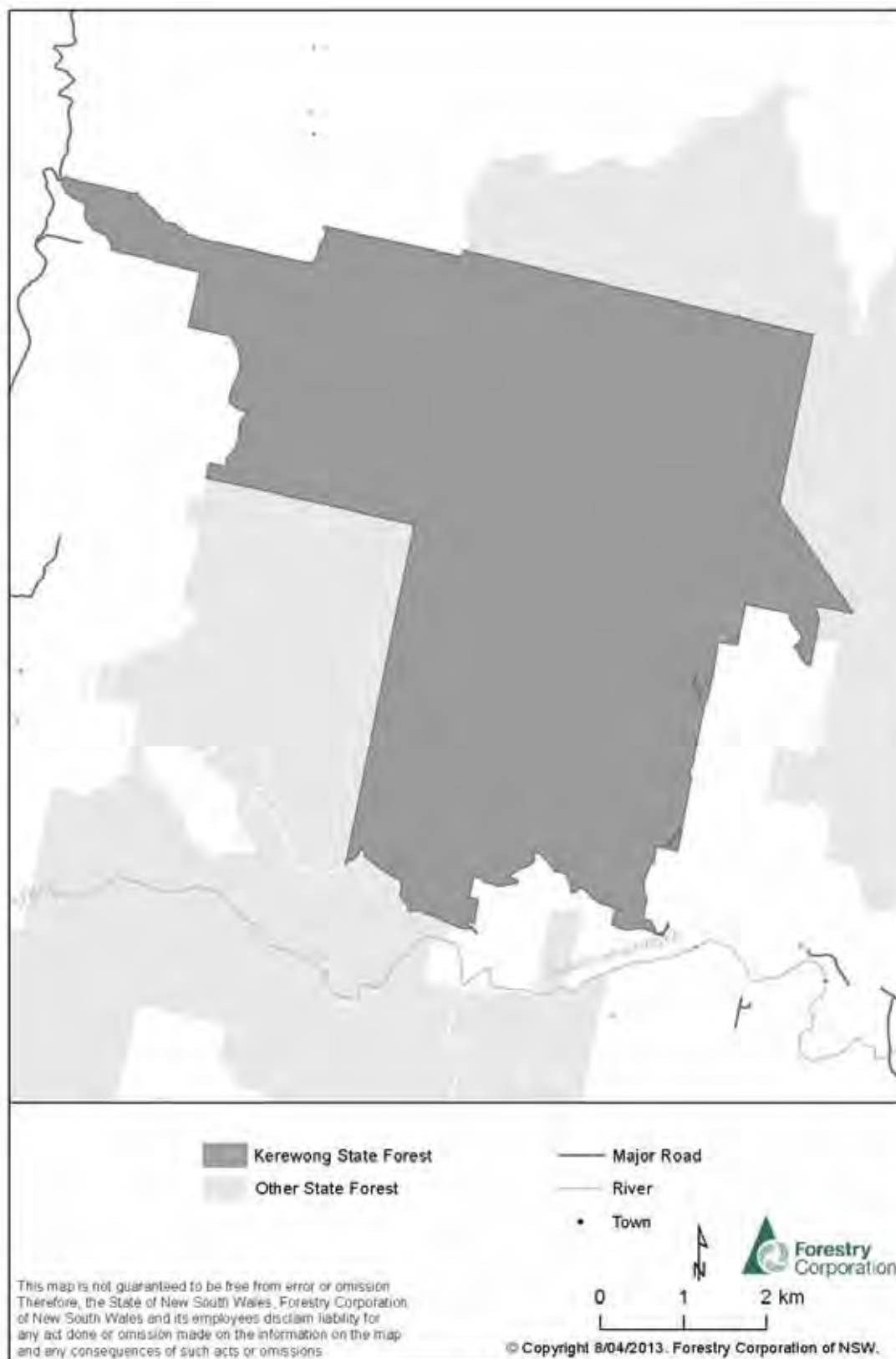
Dated this 29th day of April 2013

KATRINA ANN HODGKINSON, M.P.,
Minister for Primary Industries

Schedule 3 Locality



Schedule 4 Location



GAME AND FERAL ANIMAL CONTROL ACT 2002**ORDER****Declaration of public lands for hunting for the purposes of the
Game and Feral Animal Control Act 2002**

I, KATRINA ANN HODGKINSON, M.P., Minister for Primary Industries, pursuant to section 20 of the Game and Feral Animal Control Act 2002 after having had regard to the matters set out in section 20(4), declare that game animals on public land described in Schedule 1 may be hunted by persons duly licensed, subject to the terms contained in Schedule 2.

SCHEDULE 1 - the declared land**Kew State Forest**

Kew State Forest is located approximately 11km west of the township of Camden Haven. A locality map is contained in Schedule 3 and a location map is contained in Schedule 4.

Kew State Forest area: 909 hectares.

SCHEDULE 2 - Terms**1. Duration of the declaration**

This declaration shall remain in force for the period commencing on the date this Order is made until 26th of April 2023.

2. Authority of this declaration

This declaration does not confer authority to do anything that is inconsistent with the requirements of any other Act or law.

3. Requirements of the declaration

A person who hunts on the declared lands must:

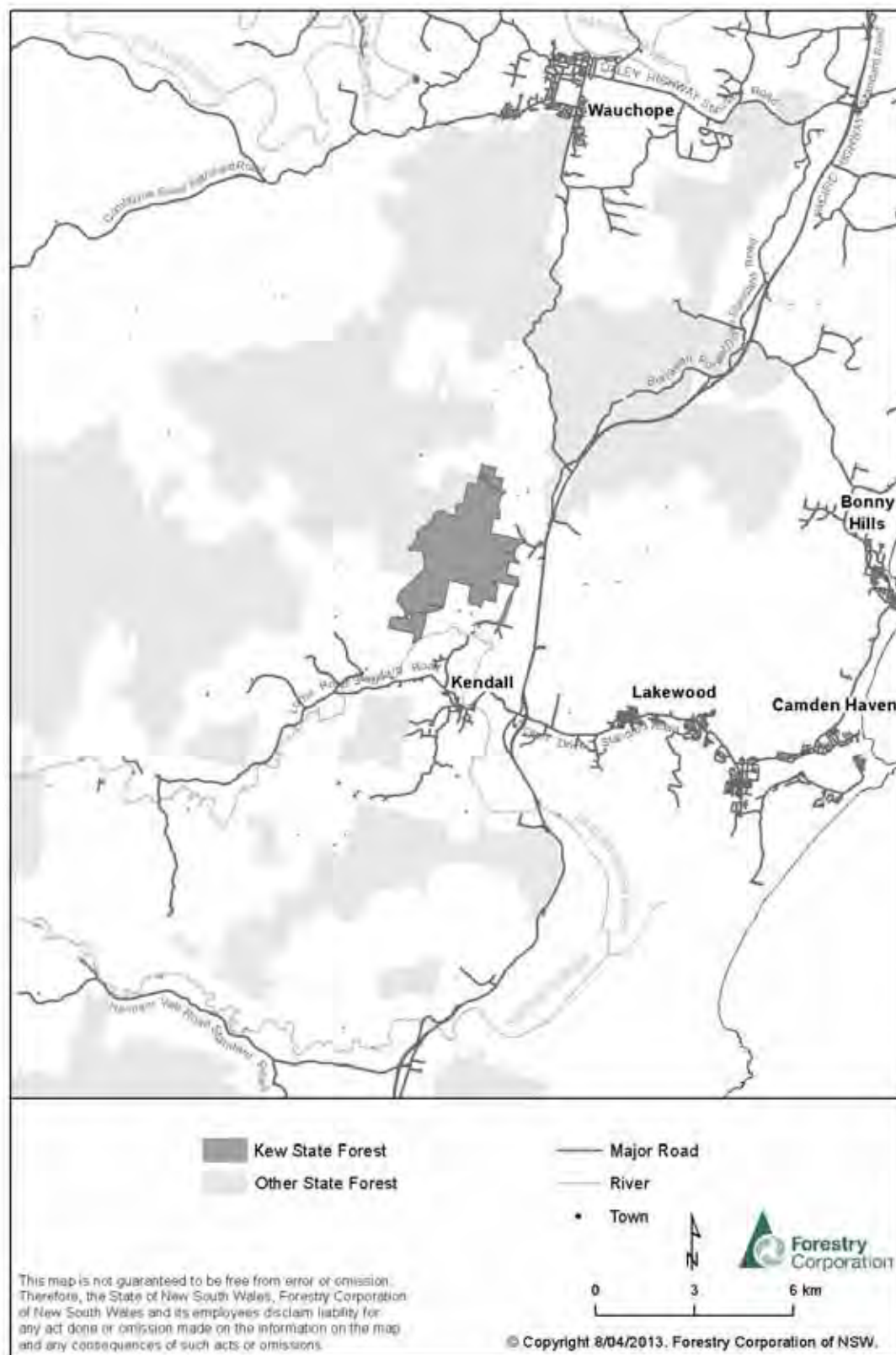
- (a) Gain written permission from Forestry Corporation of NSW or the Game Council on behalf of Forestry Corporation of NSW prior to accessing the declared lands;
- (b) Comply with all conditions in the written permission; and
- (c) Comply with any sign erected by Forestry Corporation of NSW or any sign approved by Forestry Corporation of NSW and erected by the Game Council.

NOTE: This declaration is limited to game animals as prescribed in section 5(1) of the Game and Feral Animal Control Act 2002.

Dated this 29th day of April 2013

KATRINA ANN HODGKINSON, M.P.,
Minister for Primary Industries

Schedule 3 Locality



Schedule 4 Location



GAME AND FERAL ANIMAL CONTROL ACT 2002**ORDER****Declaration of public lands for hunting for the purposes of the
Game and Feral Animal Control Act 2002**

I, KATRINA ANN HODGKINSON, M.P., Minister for Primary Industries, pursuant to section 20 of the Game and Feral Animal Control Act 2002 after having had regard to the matters set out in section 20(4), declare that game animals on public land described in Schedule 1 may be hunted by persons duly licensed, subject to the terms contained in Schedule 2.

SCHEDULE 1 - the declared land**Keybarbin State Forest**

Keybarbin State Forest is located approximately 46km south west of the township of Casino. A locality map is contained in Schedule 3 and a location map is contained in Schedule 4.

Keybarbin State Forest area: 3707 hectares.

SCHEDULE 2 - Terms**1. Duration of the declaration**

This declaration shall remain in force for the period commencing on the date this Order is made until 26th of April 2023.

2. Authority of this declaration

This declaration does not confer authority to do anything that is inconsistent with the requirements of any other Act or law.

3. Requirements of the declaration

A person who hunts on the declared lands must:

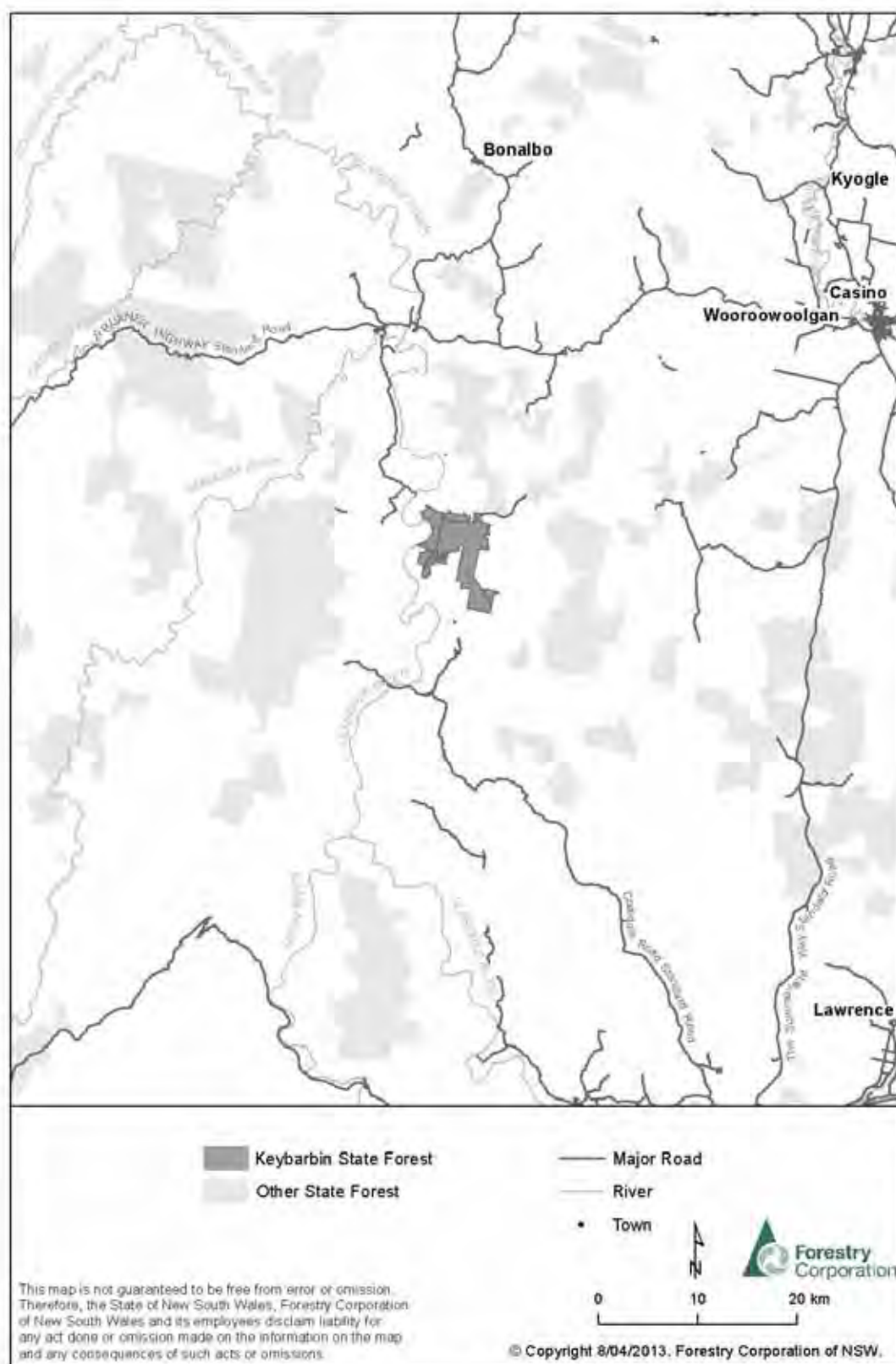
- (a) Gain written permission from Forestry Corporation of NSW or the Game Council on behalf of Forestry Corporation of NSW prior to accessing the declared lands;
- (b) Comply with all conditions in the written permission; and
- (c) Comply with any sign erected by Forestry Corporation of NSW or any sign approved by Forestry Corporation of NSW and erected by the Game Council.

NOTE: This declaration is limited to game animals as prescribed in section 5(1) of the Game and Feral Animal Control Act 2002.

Dated this 29th day of April 2013

KATRINA ANN HODGKINSON, M.P.,
Minister for Primary Industries

Schedule 3 Locality



Schedule 4 Location



GAME AND FERAL ANIMAL CONTROL ACT 2002**ORDER****Declaration of public lands for hunting for the purposes of the
Game and Feral Animal Control Act 2002**

I, KATRINA ANN HODGKINSON, M.P., Minister for Primary Industries, pursuant to section 20 of the Game and Feral Animal Control Act 2002 after having had regard to the matters set out in section 20(4), declare that game animals on public land described in Schedule 1 may be hunted by persons duly licensed, subject to the terms contained in Schedule 2.

SCHEDULE 1 - the declared land**Kinross State Forest**

Kinross State Forest is located approximately 6km west of the township of Orange. A locality map is contained in Schedule 3 and a location map is contained in Schedule 4.

Kinross State Forest area: 584 hectares.

SCHEDULE 2 - Terms**1. Duration of the declaration**

This declaration shall remain in force for the period commencing on the date this Order is made until 26th of April 2023.

2. Authority of this declaration

This declaration does not confer authority to do anything that is inconsistent with the requirements of any other Act or law.

3. Requirements of the declaration

A person who hunts on the declared lands must:

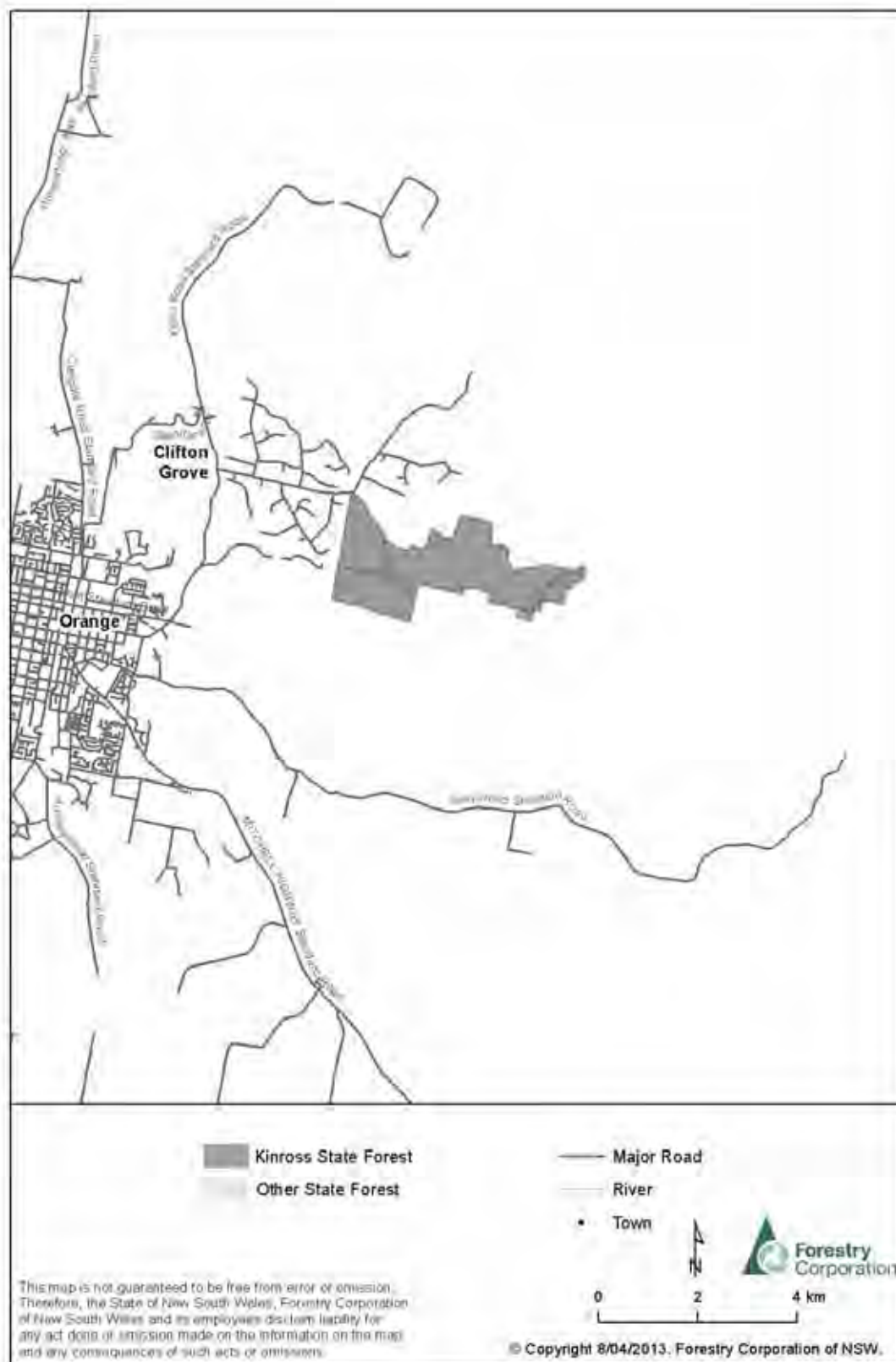
- (a) Gain written permission from Forestry Corporation of NSW or the Game Council on behalf of Forestry Corporation of NSW prior to accessing the declared lands;
- (b) Comply with all conditions in the written permission; and
- (c) Comply with any sign erected by Forestry Corporation of NSW or any sign approved by Forestry Corporation of NSW and erected by the Game Council.

NOTE: This declaration is limited to game animals as prescribed in section 5(1) of the Game and Feral Animal Control Act 2002.

Dated this 29th day of April 2013

KATRINA ANN HODGKINSON, M.P.,
Minister for Primary Industries

Schedule 3 Locality



Schedule 4 Location



GAME AND FERAL ANIMAL CONTROL ACT 2002**ORDER****Declaration of public lands for hunting for the purposes of the
Game and Feral Animal Control Act 2002**

I, KATRINA ANN HODGKINSON, M.P., Minister for Primary Industries, pursuant to section 20 of the Game and Feral Animal Control Act 2002 after having had regard to the matters set out in section 20(4), declare that game animals on public land described in Schedule 1 may be hunted by persons duly licensed, subject to the terms contained in Schedule 2.

SCHEDULE 1 - the declared land**Koondrook State Forest**

Koondrook State Forest is located approximately 56km west of the township of Deniliquin. A locality map is contained in Schedule 3 and a location map is contained in Schedule 4.

Koondrook State Forest area: 16067 hectares.

SCHEDULE 2 - Terms**1. Duration of the declaration**

This declaration shall remain in force for the period commencing on the date this Order is made until 26th of April 2023.

2. Authority of this declaration

This declaration does not confer authority to do anything that is inconsistent with the requirements of any other Act or law.

3. Requirements of the declaration

A person who hunts on the declared lands must:

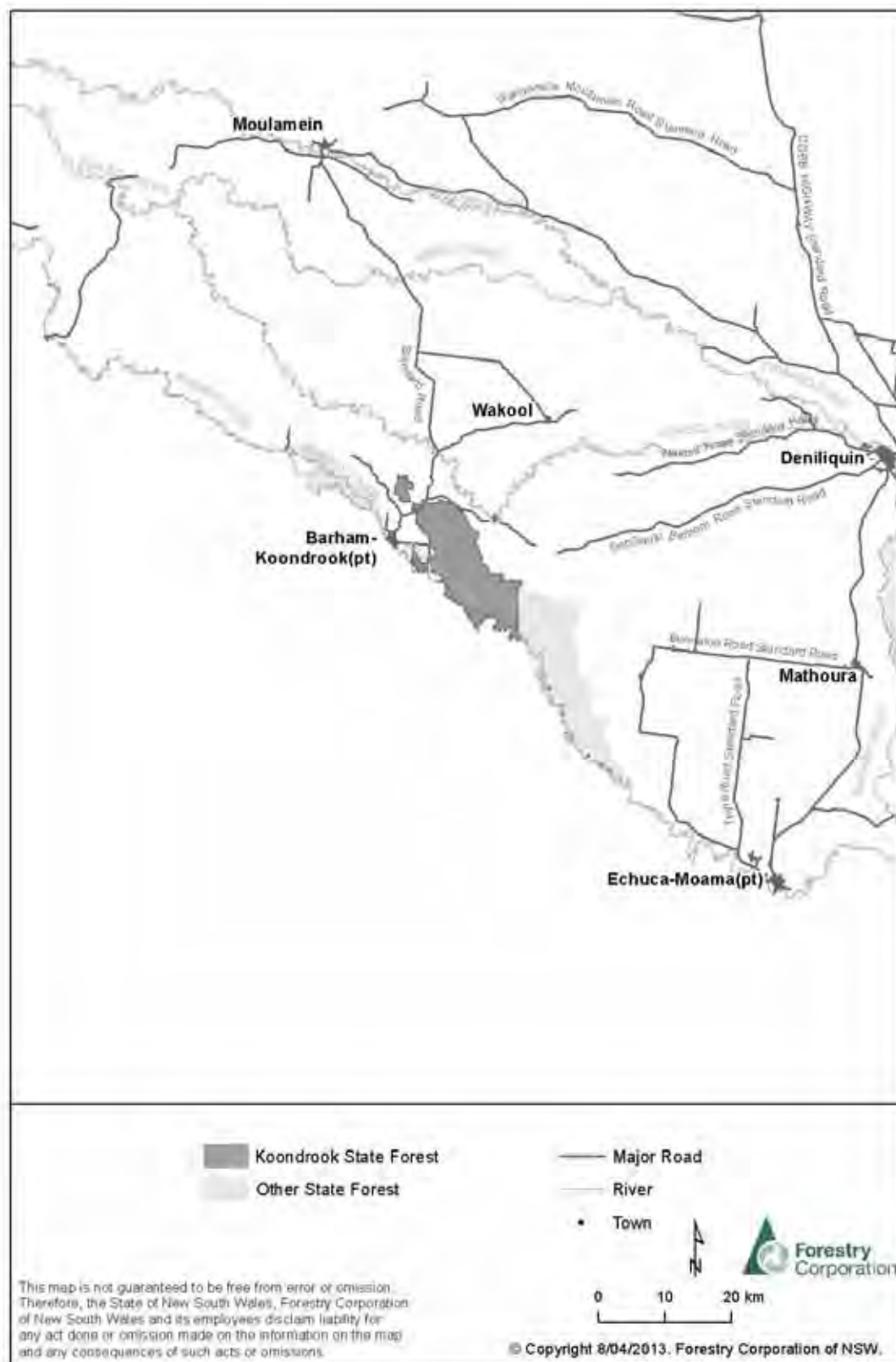
- (a) Gain written permission from Forestry Corporation of NSW or the Game Council on behalf of Forestry Corporation of NSW prior to accessing the declared lands;
- (b) Comply with all conditions in the written permission; and
- (c) Comply with any sign erected by Forestry Corporation of NSW or any sign approved by Forestry Corporation of NSW and erected by the Game Council.

NOTE: This declaration is limited to game animals as prescribed in section 5(1) of the Game and Feral Animal Control Act 2002.

Dated this 29th day of April 2013

KATRINA ANN HODGKINSON, M.P.,
Minister for Primary Industries

Schedule 3 Locality



Schedule 4 Location



GAME AND FERAL ANIMAL CONTROL ACT 2002**ORDER****Declaration of public lands for hunting for the purposes of the
Game and Feral Animal Control Act 2002**

I, KATRINA ANN HODGKINSON, M.P., Minister for Primary Industries, pursuant to section 20 of the Game and Feral Animal Control Act 2002 after having had regard to the matters set out in section 20(4), declare that game animals on public land described in Schedule 1 may be hunted by persons duly licensed, subject to the terms contained in Schedule 2.

SCHEDULE 1 - the declared land**Lachlan Range State Forest**

Lachlan Range State Forest is located approximately 51km north of the township of Griffith. A locality map is contained in Schedule 3 and a location map is contained in Schedule 4.

Lachlan Range State Forest area: 3151 hectares.

SCHEDULE 2 - Terms**1. Duration of the declaration**

This declaration shall remain in force for the period commencing on the date this Order is made until 26th of April 2023.

2. Authority of this declaration

This declaration does not confer authority to do anything that is inconsistent with the requirements of any other Act or law.

3. Requirements of the declaration

A person who hunts on the declared lands must:

- (a) Gain written permission from Forestry Corporation of NSW or the Game Council on behalf of Forestry Corporation of NSW prior to accessing the declared lands;
- (b) Comply with all conditions in the written permission; and
- (c) Comply with any sign erected by Forestry Corporation of NSW or any sign approved by Forestry Corporation of NSW and erected by the Game Council.

NOTE: This declaration is limited to game animals as prescribed in section 5(1) of the Game and Feral Animal Control Act 2002.

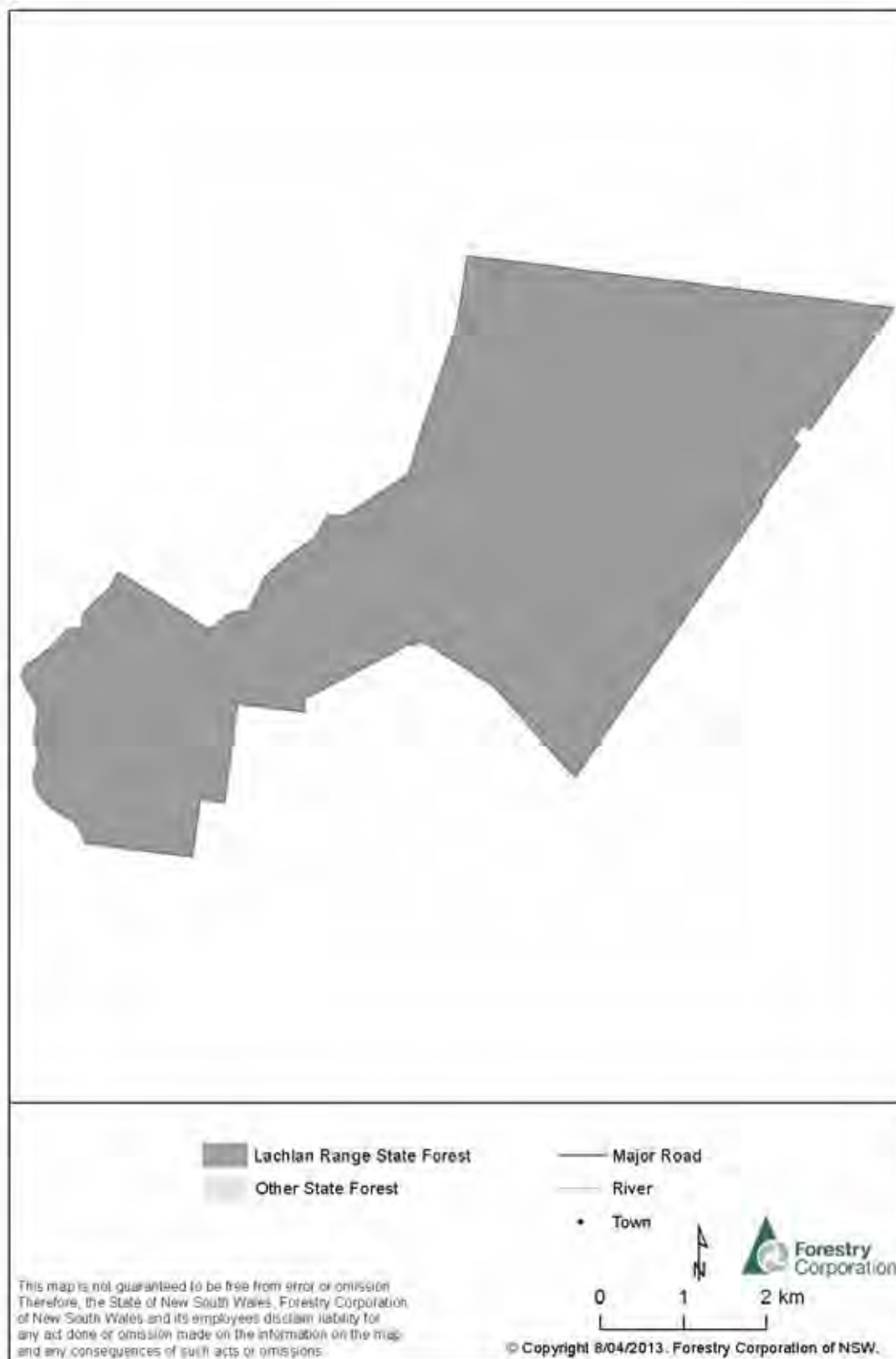
Dated this 29th day of April 2013

KATRINA ANN HODGKINSON, M.P.,
Minister for Primary Industries

Schedule 3 Locality



Schedule 4 Location



GAME AND FERAL ANIMAL CONTROL ACT 2002**ORDER****Declaration of public lands for hunting for the purposes of the
Game and Feral Animal Control Act 2002**

I, KATRINA ANN HODGKINSON, M.P., Minister for Primary Industries, pursuant to section 20 of the Game and Feral Animal Control Act 2002 after having had regard to the matters set out in section 20(4), declare that game animals on public land described in Schedule 1 may be hunted by persons duly licensed, subject to the terms contained in Schedule 2.

SCHEDULE 1 - the declared land**Lansdowne State Forest**

Lansdowne State Forest is located approximately 18km north east of the township of Taree. A locality map is contained in Schedule 3 and a location map is contained in Schedule 4.

Lansdowne State Forest area: 4610 hectares.

SCHEDULE 2 - Terms**1. Duration of the declaration**

This declaration shall remain in force for the period commencing on the date this Order is made until 26th of April 2023.

2. Authority of this declaration

This declaration does not confer authority to do anything that is inconsistent with the requirements of any other Act or law.

3. Requirements of the declaration

A person who hunts on the declared lands must:

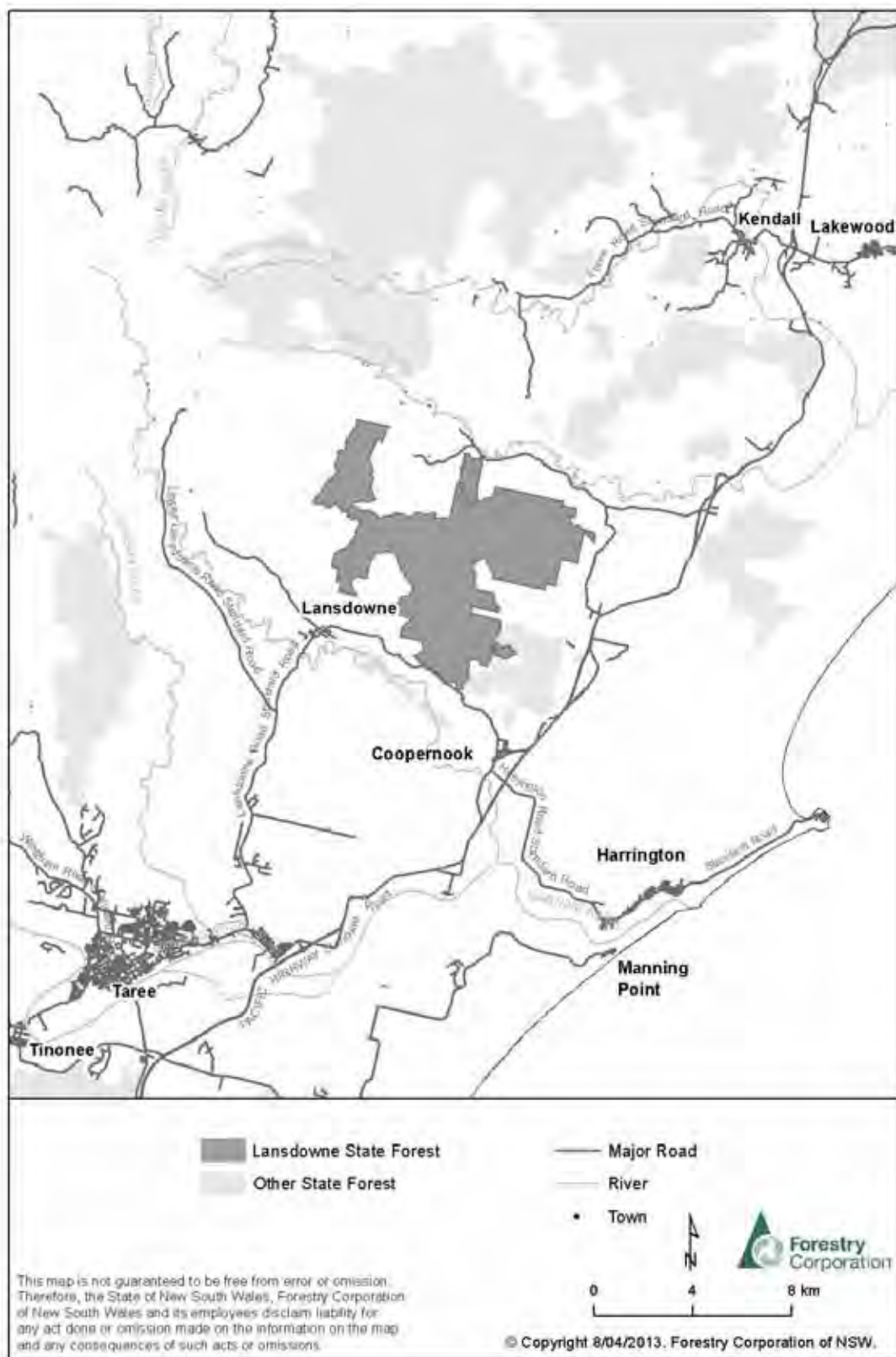
- (a) Gain written permission from Forestry Corporation of NSW or the Game Council on behalf of Forestry Corporation of NSW prior to accessing the declared lands;
- (b) Comply with all conditions in the written permission; and
- (c) Comply with any sign erected by Forestry Corporation of NSW or any sign approved by Forestry Corporation of NSW and erected by the Game Council.

NOTE: This declaration is limited to game animals as prescribed in section 5(1) of the Game and Feral Animal Control Act 2002.

Dated this 29th day of April 2013

KATRINA ANN HODGKINSON, M.P.,
Minister for Primary Industries

Schedule 3 Locality



Schedule 4 Location



GAME AND FERAL ANIMAL CONTROL ACT 2002**ORDER****Declaration of public lands for hunting for the purposes of the
Game and Feral Animal Control Act 2002**

I, KATRINA ANN HODGKINSON, M.P., Minister for Primary Industries, pursuant to section 20 of the Game and Feral Animal Control Act 2002 after having had regard to the matters set out in section 20(4), declare that game animals on public land described in Schedule 1 may be hunted by persons duly licensed, subject to the terms contained in Schedule 2.

SCHEDULE 1 - the declared land**Lester State Forest**

Lester State Forest is located approximately 34km north west of the township of Wagga Wagga. A locality map is contained in Schedule 3 and a location map is contained in Schedule 4.

Lester State Forest area: 754 hectares.

SCHEDULE 2 - Terms**1. Duration of the declaration**

This declaration shall remain in force for the period commencing on the date this Order is made until 26th of April 2023.

2. Authority of this declaration

This declaration does not confer authority to do anything that is inconsistent with the requirements of any other Act or law.

3. Requirements of the declaration

A person who hunts on the declared lands must:


- (a) Gain written permission from Forestry Corporation of NSW or the Game Council on behalf of Forestry Corporation of NSW prior to accessing the declared lands;
- (b) Comply with all conditions in the written permission; and
- (c) Comply with any sign erected by Forestry Corporation of NSW or any sign approved by Forestry Corporation of NSW and erected by the Game Council.

NOTE: This declaration is limited to game animals as prescribed in section 5(1) of the Game and Feral Animal Control Act 2002.

Dated this 29th day of April 2013

KATRINA ANN HODGKINSON, M.P.,
Minister for Primary Industries

Schedule 4 Location



GAME AND FERAL ANIMAL CONTROL ACT 2002**ORDER****Declaration of public lands for hunting for the purposes of the
Game and Feral Animal Control Act 2002**

I, KATRINA ANN HODGKINSON, M.P., Minister for Primary Industries, pursuant to section 20 of the Game and Feral Animal Control Act 2002 after having had regard to the matters set out in section 20(4), declare that game animals on public land described in Schedule 1 may be hunted by persons duly licensed, subject to the terms contained in Schedule 2.

SCHEDULE 1 - the declared land**Lidsdale State Forest**

Lidsdale State Forest is located approximately 8km west of the township of Lithgow. A locality map is contained in Schedule 3 and a location map is contained in Schedule 4.

Lidsdale State Forest area: 1724 hectares.

SCHEDULE 2 - Terms**1. Duration of the declaration**

This declaration shall remain in force for the period commencing on the date this Order is made until 26th of April 2023.

2. Authority of this declaration

This declaration does not confer authority to do anything that is inconsistent with the requirements of any other Act or law.

3. Requirements of the declaration

A person who hunts on the declared lands must:

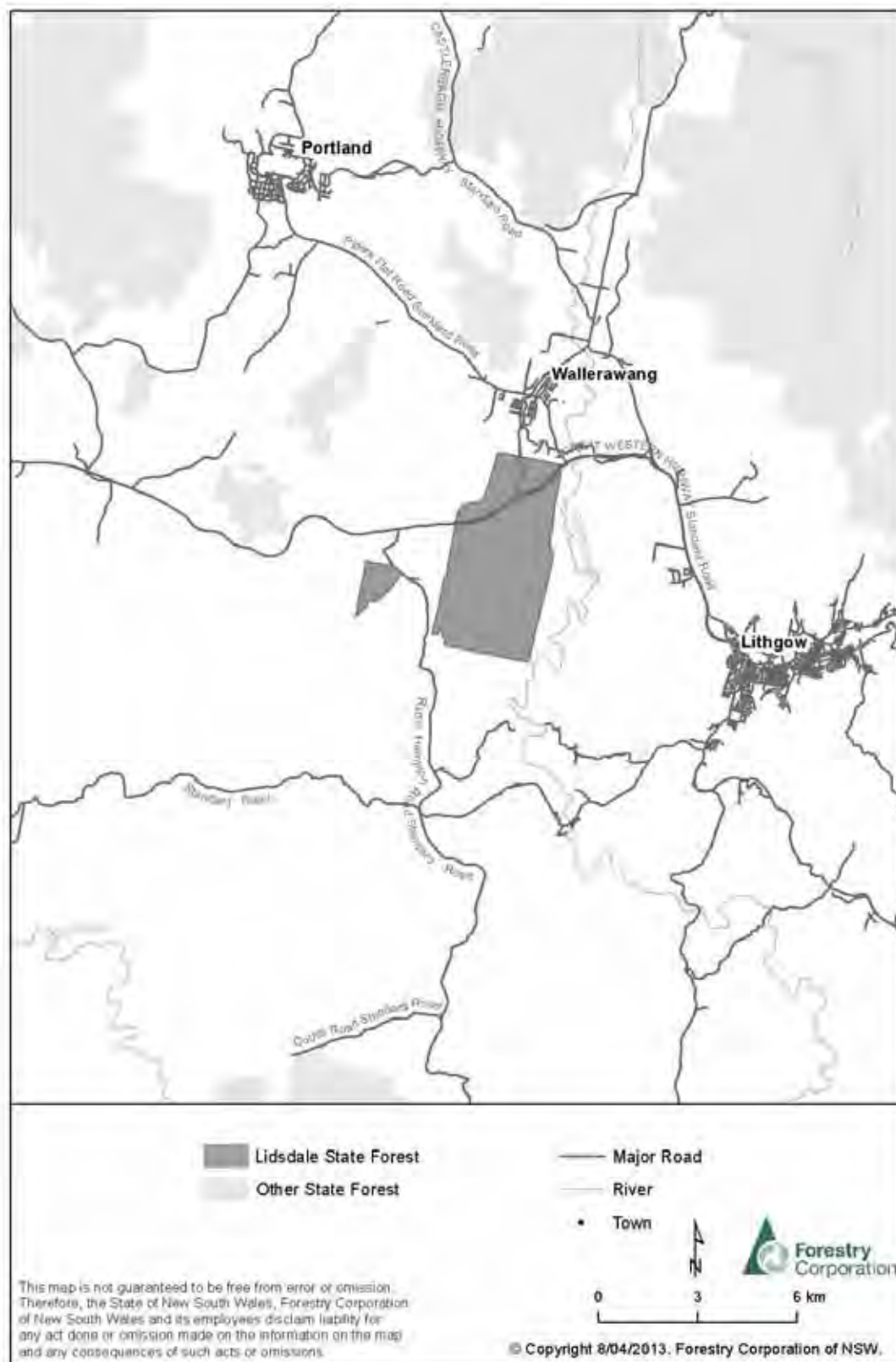
- (a) Gain written permission from Forestry Corporation of NSW or the Game Council on behalf of Forestry Corporation of NSW prior to accessing the declared lands;
- (b) Comply with all conditions in the written permission; and
- (c) Comply with any sign erected by Forestry Corporation of NSW or any sign approved by Forestry Corporation of NSW and erected by the Game Council.

NOTE: This declaration is limited to game animals as prescribed in section 5(1) of the Game and Feral Animal Control Act 2002.

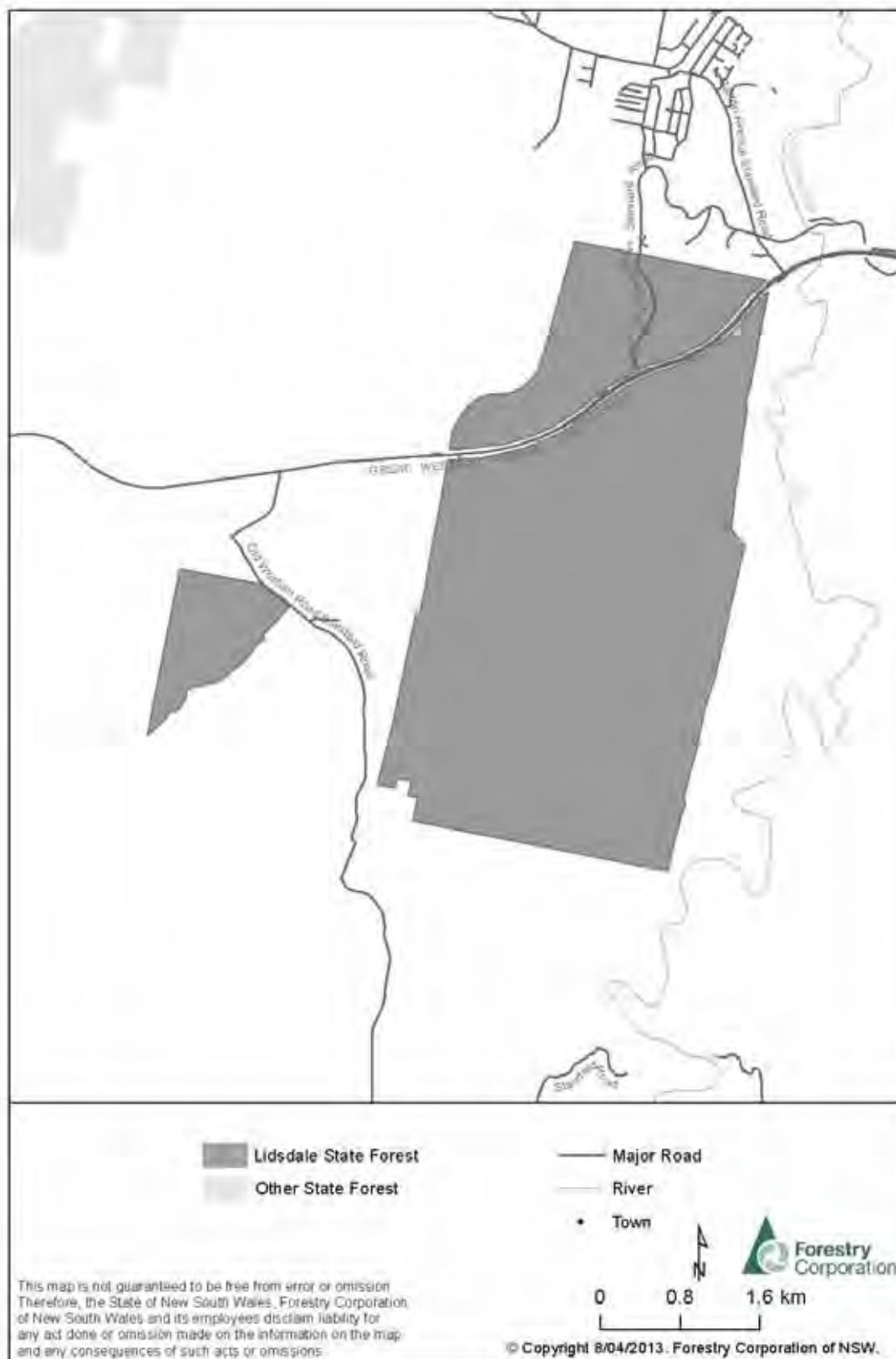
Dated this 29th day of April 2013

KATRINA ANN HODGKINSON, M.P.,
Minister for Primary Industries

Schedule 3 Locality



Schedule 4 Location



GAME AND FERAL ANIMAL CONTROL ACT 2002**ORDER****Declaration of public lands for hunting for the purposes of the
Game and Feral Animal Control Act 2002**

I, KATRINA ANN HODGKINSON, M.P., Minister for Primary Industries, pursuant to section 20 of the Game and Feral Animal Control Act 2002 after having had regard to the matters set out in section 20(4), declare that game animals on public land described in Schedule 1 may be hunted by persons duly licensed, subject to the terms contained in Schedule 2.

SCHEDULE 1 - the declared land**Lorne State Forest**

Lorne State Forest is located approximately 12km south west of the township of Wauchope. A locality map is contained in Schedule 3 and a location map is contained in Schedule 4.

Lorne State Forest area: 4062 hectares.

SCHEDULE 2 - Terms**1. Duration of the declaration**

This declaration shall remain in force for the period commencing on the date this Order is made until 26th of April 2023.

2. Authority of this declaration

This declaration does not confer authority to do anything that is inconsistent with the requirements of any other Act or law.

3. Requirements of the declaration

A person who hunts on the declared lands must:

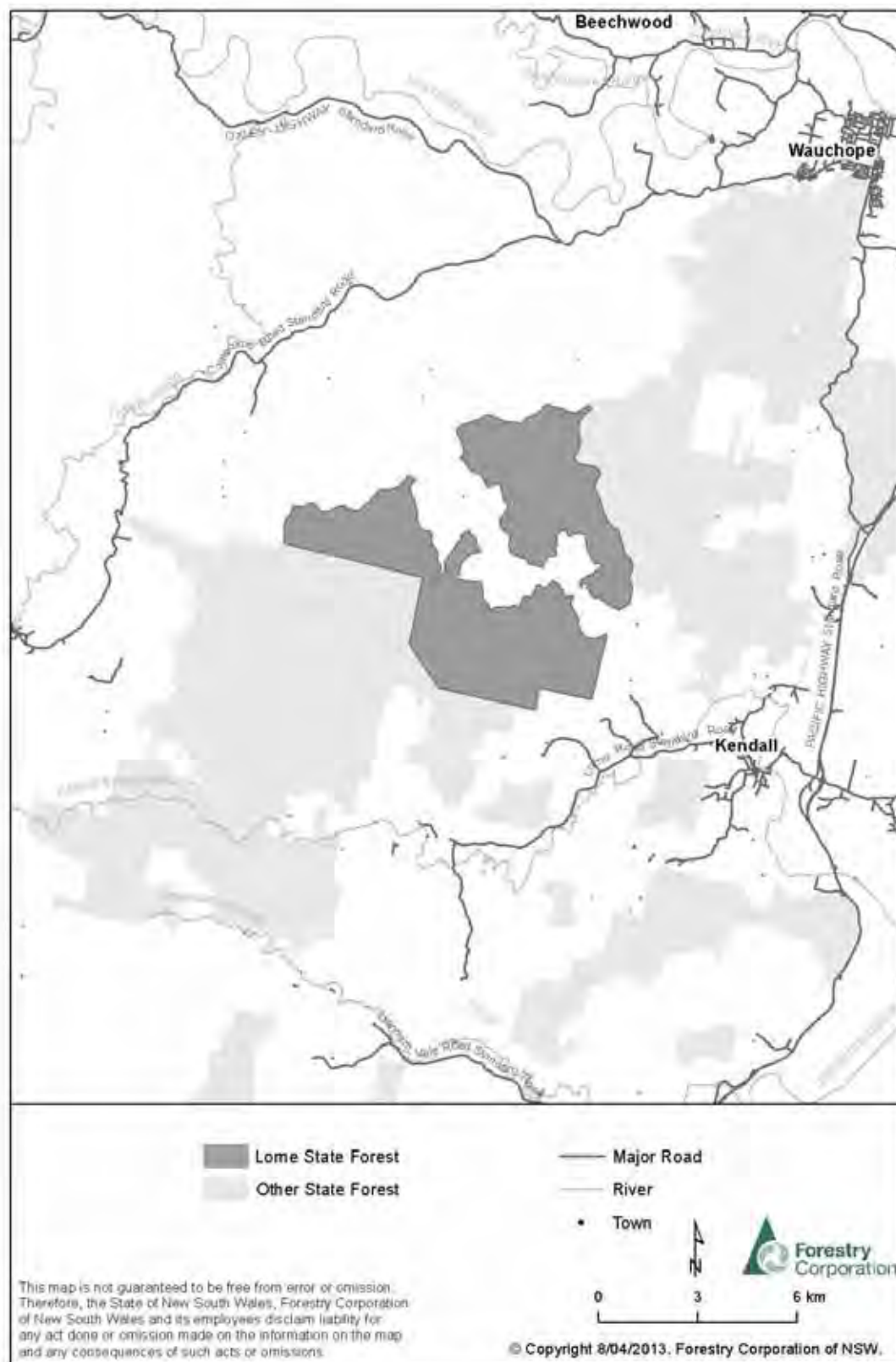
- (a) Gain written permission from Forestry Corporation of NSW or the Game Council on behalf of Forestry Corporation of NSW prior to accessing the declared lands;
- (b) Comply with all conditions in the written permission; and
- (c) Comply with any sign erected by Forestry Corporation of NSW or any sign approved by Forestry Corporation of NSW and erected by the Game Council.

NOTE: This declaration is limited to game animals as prescribed in section 5(1) of the Game and Feral Animal Control Act 2002.

Dated this 29th day of April 2013

KATRINA ANN HODGKINSON, M.P.,
Minister for Primary Industries

Schedule 3 Locality



Schedule 4 Location



GAME AND FERAL ANIMAL CONTROL ACT 2002**ORDER****Declaration of public lands for hunting for the purposes of the
Game and Feral Animal Control Act 2002**

I, KATRINA ANN HODGKINSON, M.P., Minister for Primary Industries, pursuant to section 20 of the Game and Feral Animal Control Act 2002 after having had regard to the matters set out in section 20(4), declare that game animals on public land described in Schedule 1 may be hunted by persons duly licensed, subject to the terms contained in Schedule 2.

SCHEDULE 1 - the declared land**Lower Creek State Forest**

Lower Creek State Forest is located approximately 58km east of the township of Armidale. A locality map is contained in Schedule 3 and a location map is contained in Schedule 4.

Lower Creek State Forest area: 1270 hectares.

SCHEDULE 2 - Terms**1. Duration of the declaration**

This declaration shall remain in force for the period commencing on the date this Order is made until 26th of April 2023.

2. Authority of this declaration

This declaration does not confer authority to do anything that is inconsistent with the requirements of any other Act or law.

3. Requirements of the declaration

A person who hunts on the declared lands must:

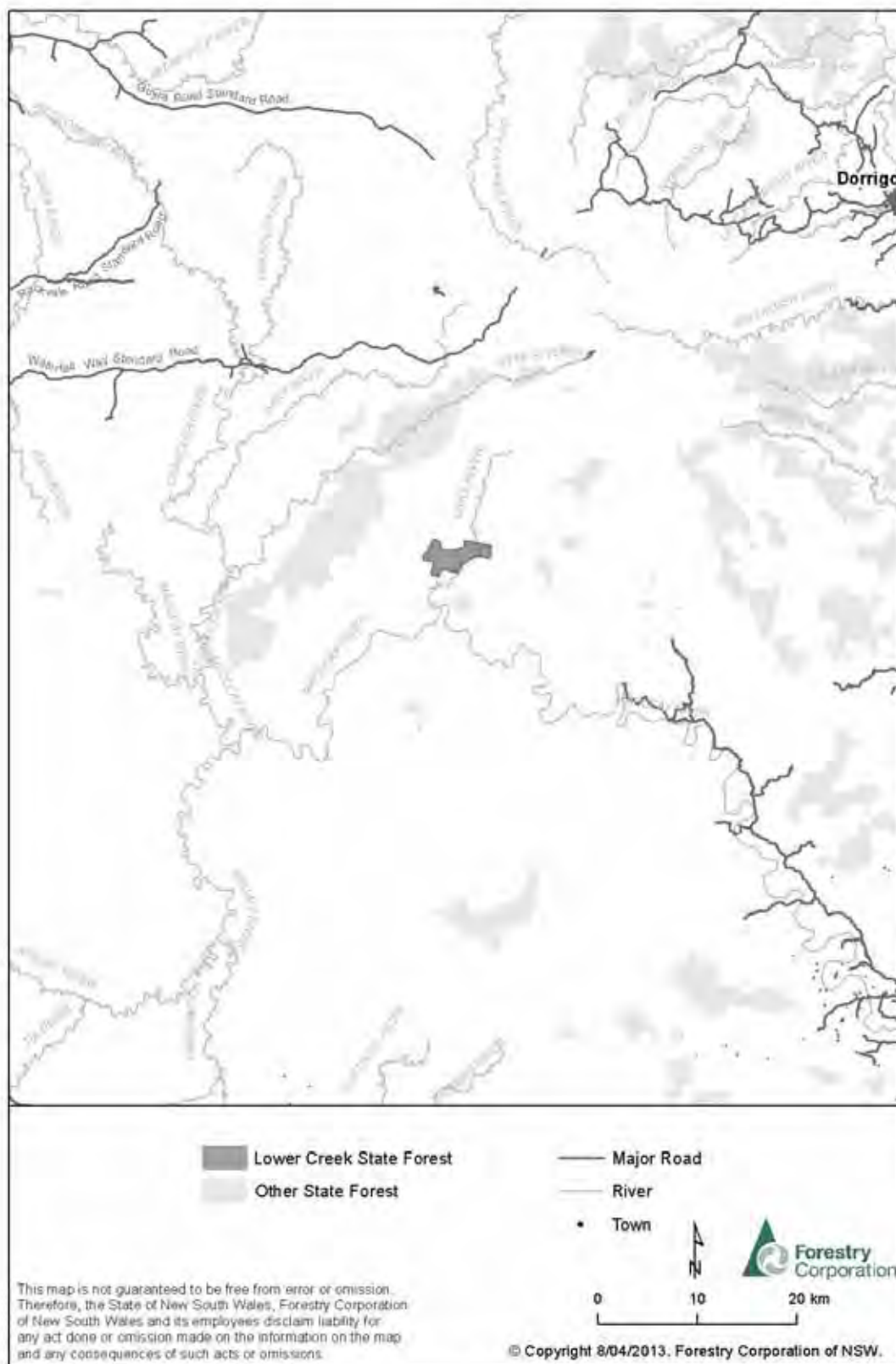
- (a) Gain written permission from Forestry Corporation of NSW or the Game Council on behalf of Forestry Corporation of NSW prior to accessing the declared lands;
- (b) Comply with all conditions in the written permission; and
- (c) Comply with any sign erected by Forestry Corporation of NSW or any sign approved by Forestry Corporation of NSW and erected by the Game Council.

NOTE: This declaration is limited to game animals as prescribed in section 5(1) of the Game and Feral Animal Control Act 2002.

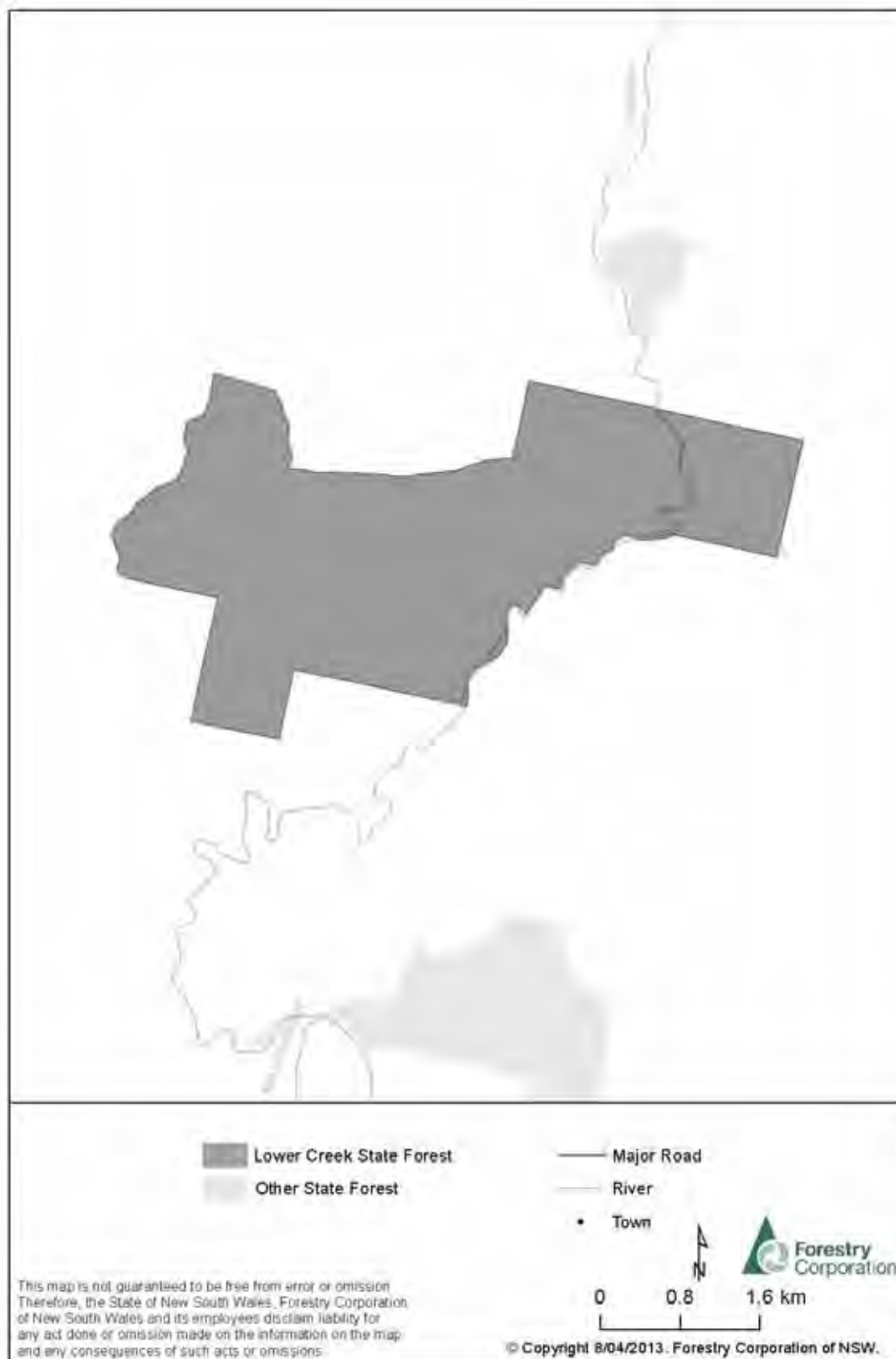
Dated this 29th day of April 2013

KATRINA ANN HODGKINSON, M.P.,
Minister for Primary Industries

Schedule 3 Locality



Schedule 4 Location



GAME AND FERAL ANIMAL CONTROL ACT 2002**ORDER****Declaration of public lands for hunting for the purposes of the
Game and Feral Animal Control Act 2002**

I, KATRINA ANN HODGKINSON, M.P., Minister for Primary Industries, pursuant to section 20 of the Game and Feral Animal Control Act 2002 after having had regard to the matters set out in section 20(4), declare that game animals on public land described in Schedule 1 may be hunted by persons duly licensed, subject to the terms contained in Schedule 2.

SCHEDULE 1 - the declared land**Lowes Mount State Forest**

Lowes Mount State Forest is located approximately 27km south east of the township of Bathurst. A locality map is contained in Schedule 3 and a location map is contained in Schedule 4.

Lowes Mount State Forest area: 1497 hectares.

SCHEDULE 2 - Terms**1. Duration of the declaration**

This declaration shall remain in force for the period commencing on the date this Order is made until 26th of April 2023.

2. Authority of this declaration

This declaration does not confer authority to do anything that is inconsistent with the requirements of any other Act or law.

3. Requirements of the declaration

A person who hunts on the declared lands must:

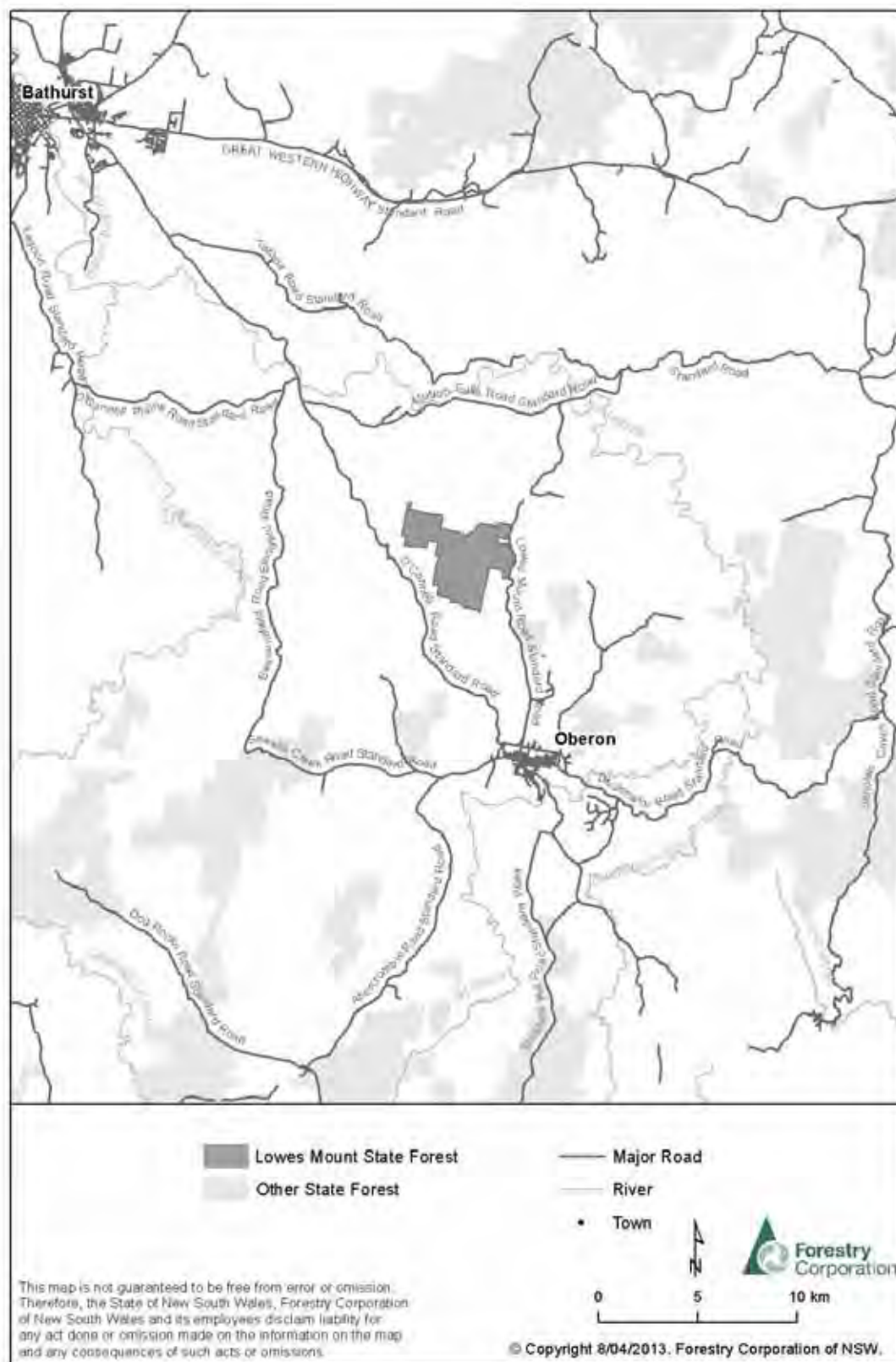
- (a) Gain written permission from Forestry Corporation of NSW or the Game Council on behalf of Forestry Corporation of NSW prior to accessing the declared lands;
- (b) Comply with all conditions in the written permission; and
- (c) Comply with any sign erected by Forestry Corporation of NSW or any sign approved by Forestry Corporation of NSW and erected by the Game Council.

NOTE: This declaration is limited to game animals as prescribed in section 5(1) of the Game and Feral Animal Control Act 2002.

Dated this 29th day of April 2013

KATRINA ANN HODGKINSON, M.P.,
Minister for Primary Industries

Schedule 3 Locality



Schedule 4 Location



GAME AND FERAL ANIMAL CONTROL ACT 2002**ORDER****Declaration of public lands for hunting for the purposes of the
Game and Feral Animal Control Act 2002**

I, KATRINA ANN HODGKINSON, M.P., Minister for Primary Industries, pursuant to section 20 of the Game and Feral Animal Control Act 2002 after having had regard to the matters set out in section 20(4), declare that game animals on public land described in Schedule 1 may be hunted by persons duly licensed, subject to the terms contained in Schedule 2.

SCHEDULE 1 - the declared land**Malara State Forest**

Malara State Forest is located approximately 27km east of the township of Tenterfield. A locality map is contained in Schedule 3 and a location map is contained in Schedule 4.

Malara State Forest area: 3352 hectares.

SCHEDULE 2 - Terms**1. Duration of the declaration**

This declaration shall remain in force for the period commencing on the date this Order is made until 26th of April 2023.

2. Authority of this declaration

This declaration does not confer authority to do anything that is inconsistent with the requirements of any other Act or law.

3. Requirements of the declaration

A person who hunts on the declared lands must:

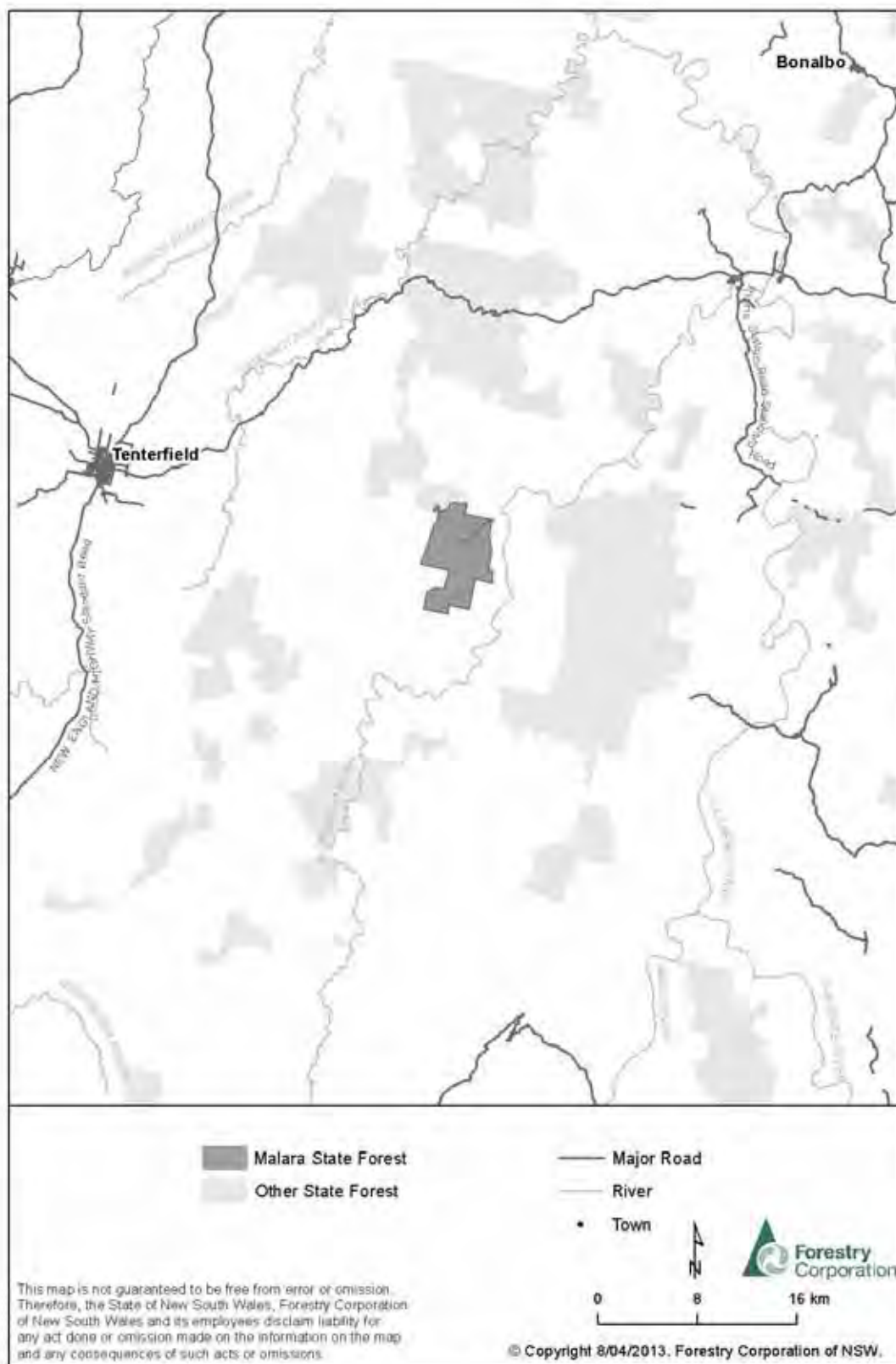
- (a) Gain written permission from Forestry Corporation of NSW or the Game Council on behalf of Forestry Corporation of NSW prior to accessing the declared lands;
- (b) Comply with all conditions in the written permission; and
- (c) Comply with any sign erected by Forestry Corporation of NSW or any sign approved by Forestry Corporation of NSW and erected by the Game Council.

NOTE: This declaration is limited to game animals as prescribed in section 5(1) of the Game and Feral Animal Control Act 2002.

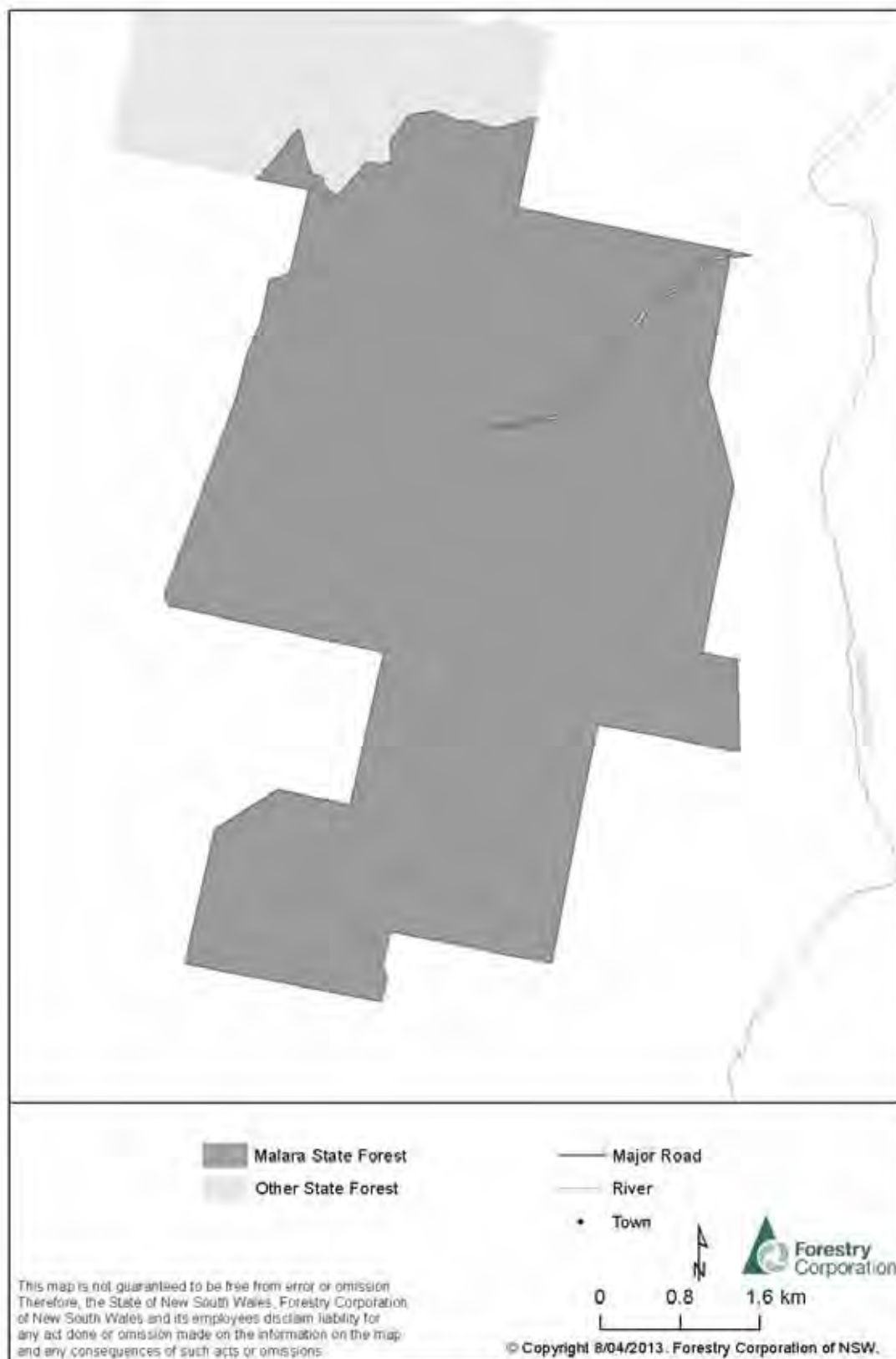
Dated this 29th day of April 2013

KATRINA ANN HODGKINSON, M.P.,
Minister for Primary Industries

Schedule 3 Locality



Schedule 4 Location



GAME AND FERAL ANIMAL CONTROL ACT 2002**ORDER****Declaration of public lands for hunting for the purposes of the
Game and Feral Animal Control Act 2002**

I, KATRINA ANN HODGKINSON, M.P., Minister for Primary Industries, pursuant to section 20 of the Game and Feral Animal Control Act 2002 after having had regard to the matters set out in section 20(4), declare that game animals on public land described in Schedule 1 may be hunted by persons duly licensed, subject to the terms contained in Schedule 2.

SCHEDULE 1 - the declared land**Manna State Forest**

Manna State Forest is located approximately 34km south east of the township of Condobolin. A locality map is contained in Schedule 3 and a location map is contained in Schedule 4.

Manna State Forest area: 3013 hectares.

SCHEDULE 2 - Terms**1. Duration of the declaration**

This declaration shall remain in force for the period commencing on the date this Order is made until 26th of April 2023.

2. Authority of this declaration

This declaration does not confer authority to do anything that is inconsistent with the requirements of any other Act or law.

3. Requirements of the declaration

A person who hunts on the declared lands must:

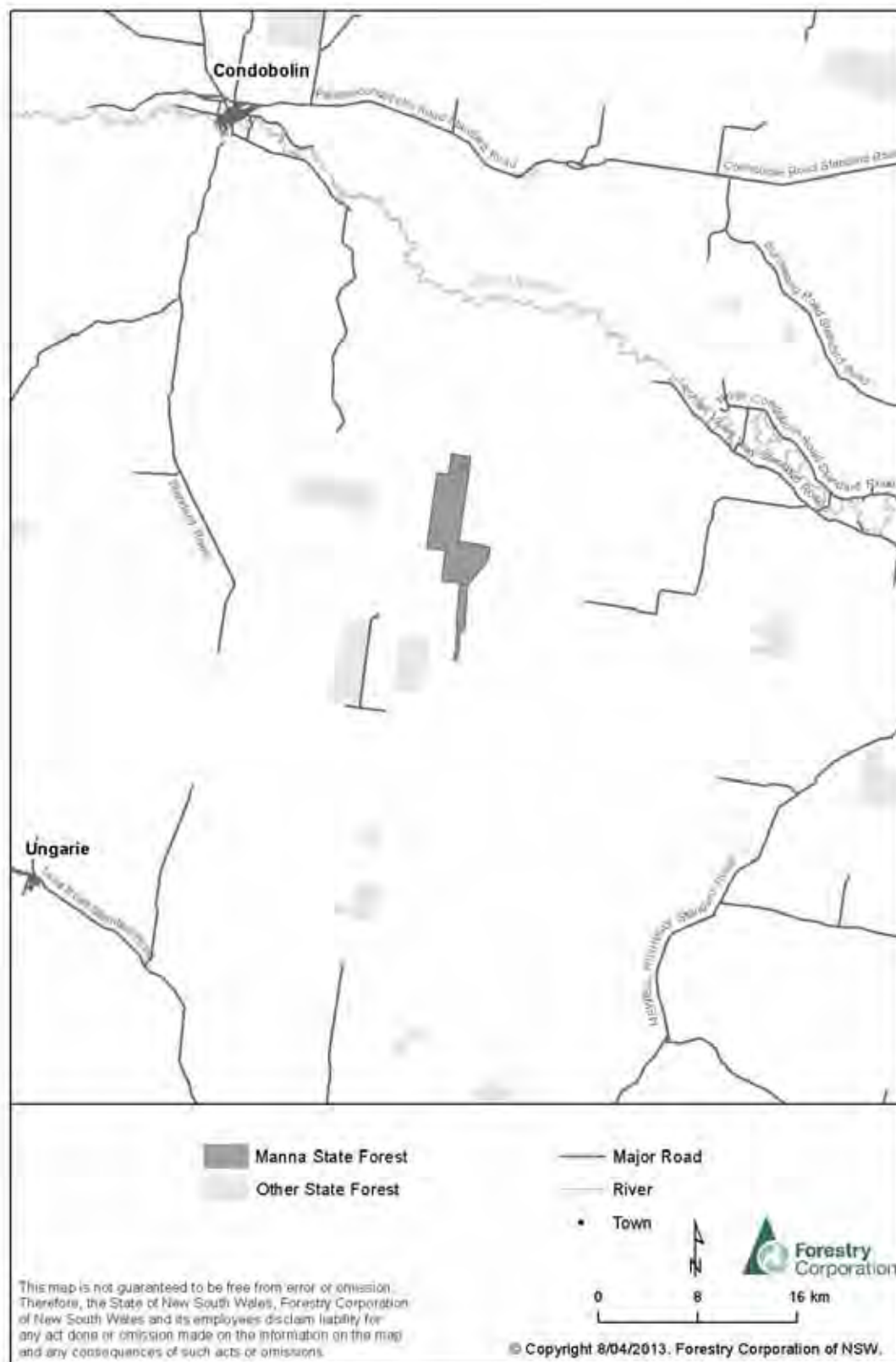
- (a) Gain written permission from Forestry Corporation of NSW or the Game Council on behalf of Forestry Corporation of NSW prior to accessing the declared lands;
- (b) Comply with all conditions in the written permission; and
- (c) Comply with any sign erected by Forestry Corporation of NSW or any sign approved by Forestry Corporation of NSW and erected by the Game Council.

NOTE: This declaration is limited to game animals as prescribed in section 5(1) of the Game and Feral Animal Control Act 2002.

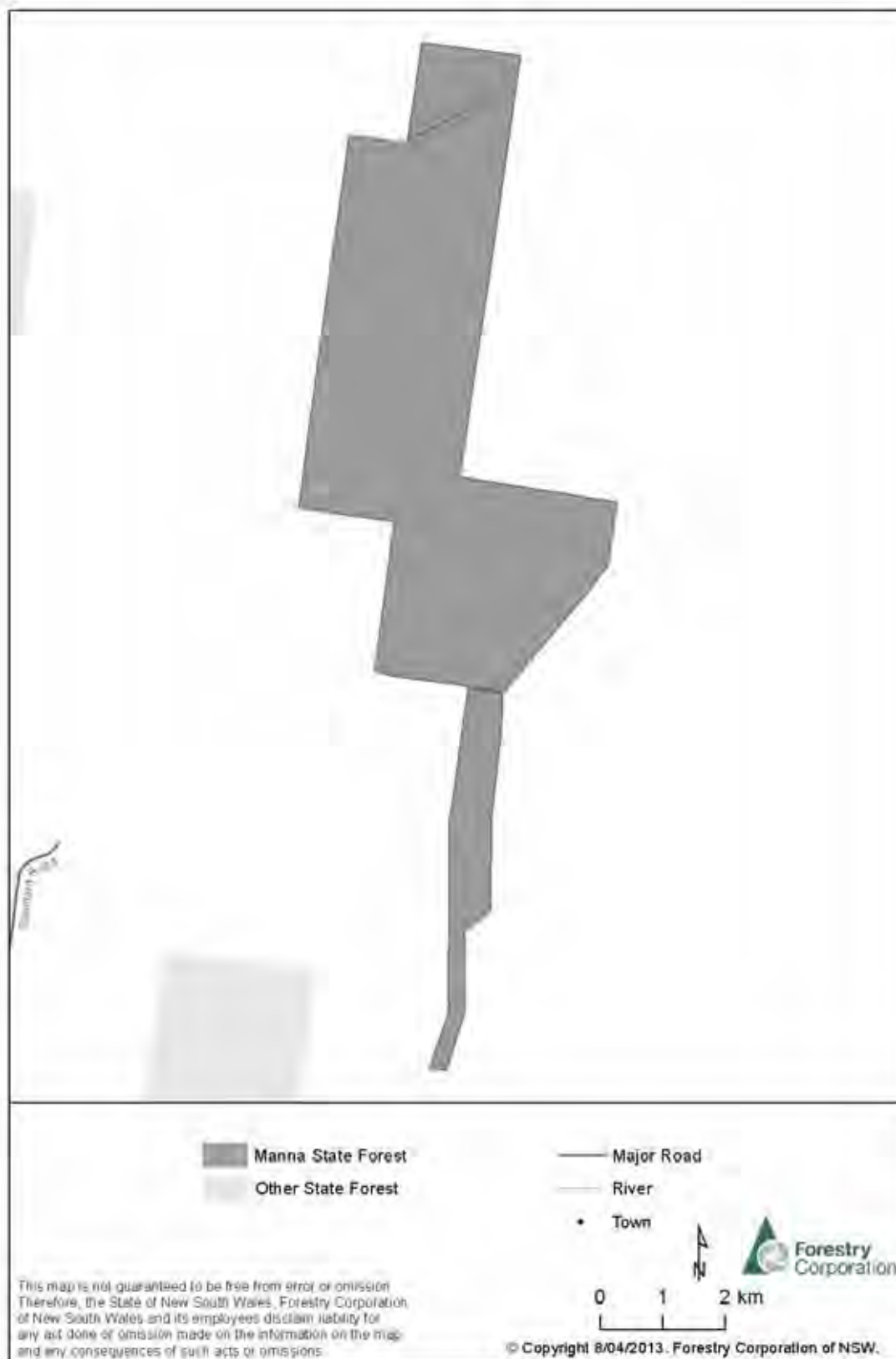
Dated this 29th day of April 2013

KATRINA ANN HODGKINSON, M.P.,
Minister for Primary Industries

Schedule 3 Locality



Schedule 4 Location



GAME AND FERAL ANIMAL CONTROL ACT 2002**ORDER****Declaration of public lands for hunting for the purposes of the
Game and Feral Animal Control Act 2002**

I, KATRINA ANN HODGKINSON, M.P., Minister for Primary Industries, pursuant to section 20 of the Game and Feral Animal Control Act 2002 after having had regard to the matters set out in section 20(4), declare that game animals on public land described in Schedule 1 may be hunted by persons duly licensed, subject to the terms contained in Schedule 2.

SCHEDULE 1 - the declared land**Mannus State Forest**

Mannus State Forest is located approximately 55km south of the township of Tumut. A locality map is contained in Schedule 3 and a location map is contained in Schedule 4.

Mannus State Forest area: 3747 hectares.

SCHEDULE 2 - Terms**1. Duration of the declaration**

This declaration shall remain in force for the period commencing on the date this Order is made until 26th of April 2023.

2. Authority of this declaration

This declaration does not confer authority to do anything that is inconsistent with the requirements of any other Act or law.

3. Requirements of the declaration

A person who hunts on the declared lands must:

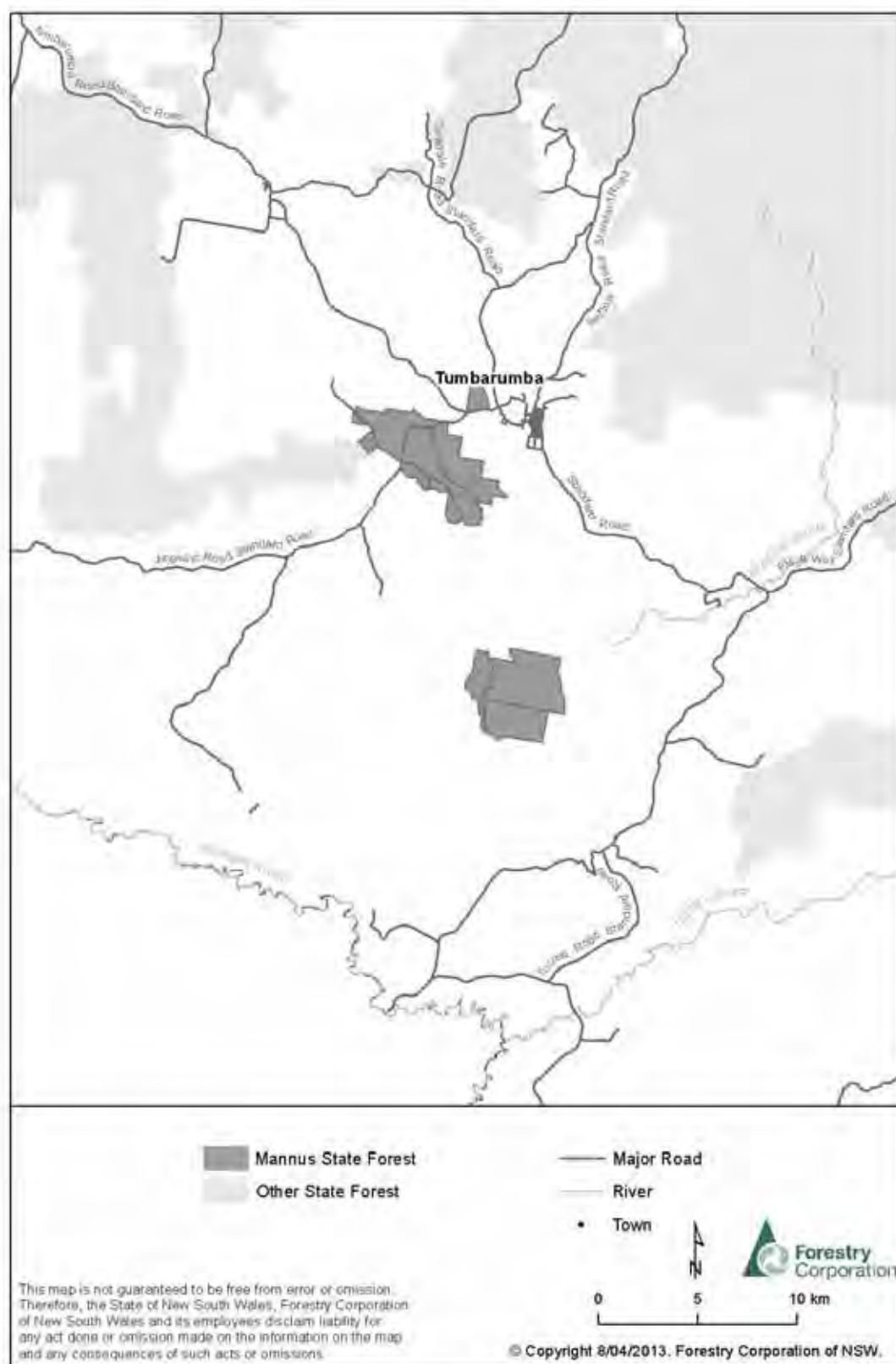
- (a) Gain written permission from Forestry Corporation of NSW or the Game Council on behalf of Forestry Corporation of NSW prior to accessing the declared lands;
- (b) Comply with all conditions in the written permission; and
- (c) Comply with any sign erected by Forestry Corporation of NSW or any sign approved by Forestry Corporation of NSW and erected by the Game Council.

NOTE: This declaration is limited to game animals as prescribed in section 5(1) of the Game and Feral Animal Control Act 2002.

Dated this 29th day of April 2013

KATRINA ANN HODGKINSON, M.P.,
Minister for Primary Industries

Schedule 3 Locality



Mannus State Forest

Other State Forest

Major Road

River

Town

0 1.5 3 km

Forestry Corporation of NSW

This map is not guaranteed to be free from error or omission. Therefore, the State of New South Wales, Forestry Corporation of New South Wales and its employees disclaim liability for any act done or omission made on the information on the map, and any consequences of such acts or omissions.

© Copyright 8/04/2013. Forestry Corporation of NSW.

GAME AND FERAL ANIMAL CONTROL ACT 2002**ORDER****Declaration of public lands for hunting for the purposes of the
Game and Feral Animal Control Act 2002**

I, KATRINA ANN HODGKINSON, M.P., Minister for Primary Industries, pursuant to section 20 of the Game and Feral Animal Control Act 2002 after having had regard to the matters set out in section 20(4), declare that game animals on public land described in Schedule 1 may be hunted by persons duly licensed, subject to the terms contained in Schedule 2.

SCHEDULE 1 - the declared land**Marara State Forest**

Marara State Forest is located approximately 36km south west of the township of Grafton. A locality map is contained in Schedule 3 and a location map is contained in Schedule 4.

Marara State Forest area: 5351 hectares.

SCHEDULE 2 - Terms**1. Duration of the declaration**

This declaration shall remain in force for the period commencing on the date this Order is made until 26th of April 2023.

2. Authority of this declaration

This declaration does not confer authority to do anything that is inconsistent with the requirements of any other Act or law.

3. Requirements of the declaration

A person who hunts on the declared lands must:

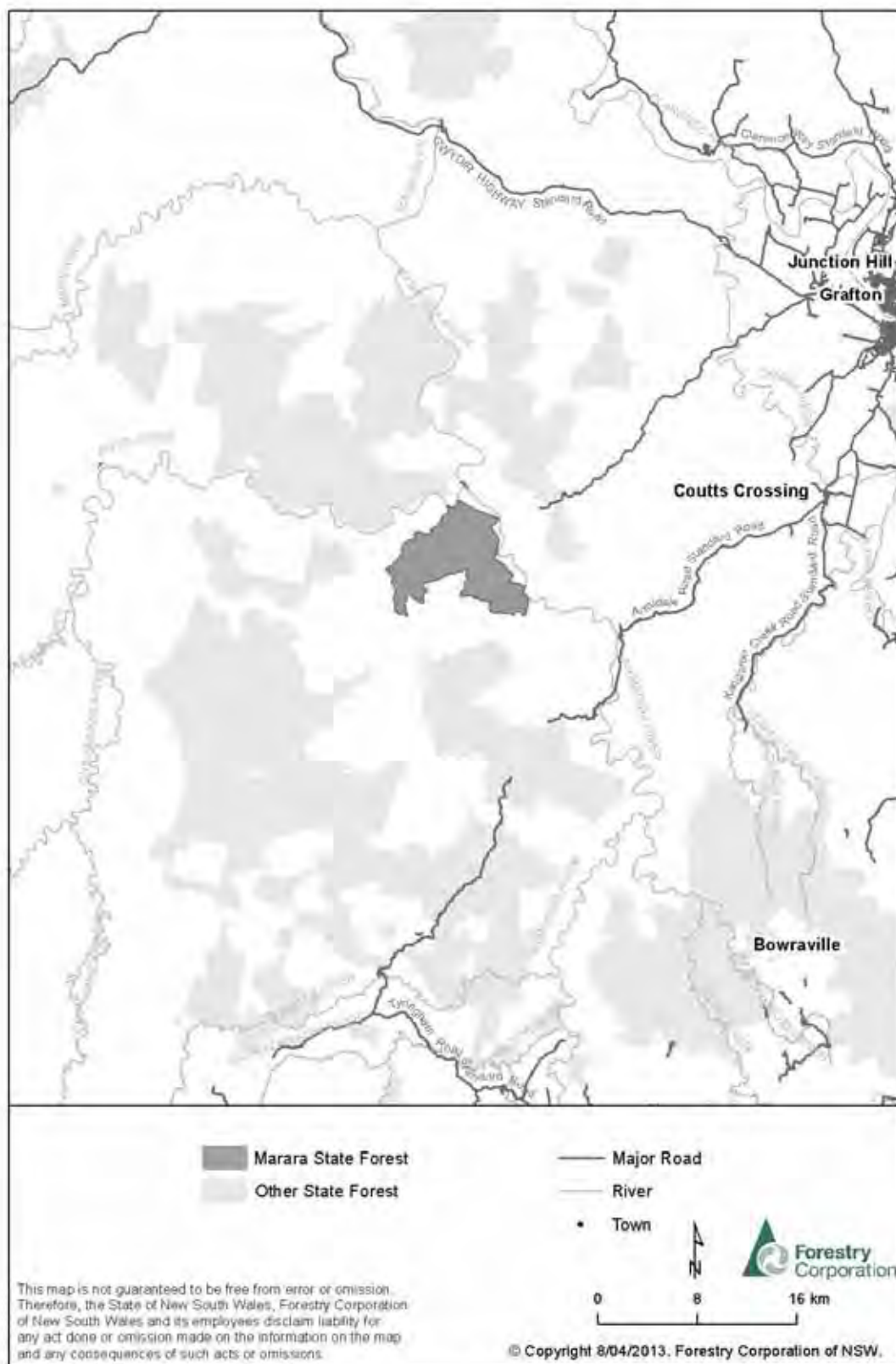
- (a) Gain written permission from Forestry Corporation of NSW or the Game Council on behalf of Forestry Corporation of NSW prior to accessing the declared lands;
- (b) Comply with all conditions in the written permission; and
- (c) Comply with any sign erected by Forestry Corporation of NSW or any sign approved by Forestry Corporation of NSW and erected by the Game Council.

NOTE: This declaration is limited to game animals as prescribed in section 5(1) of the Game and Feral Animal Control Act 2002.

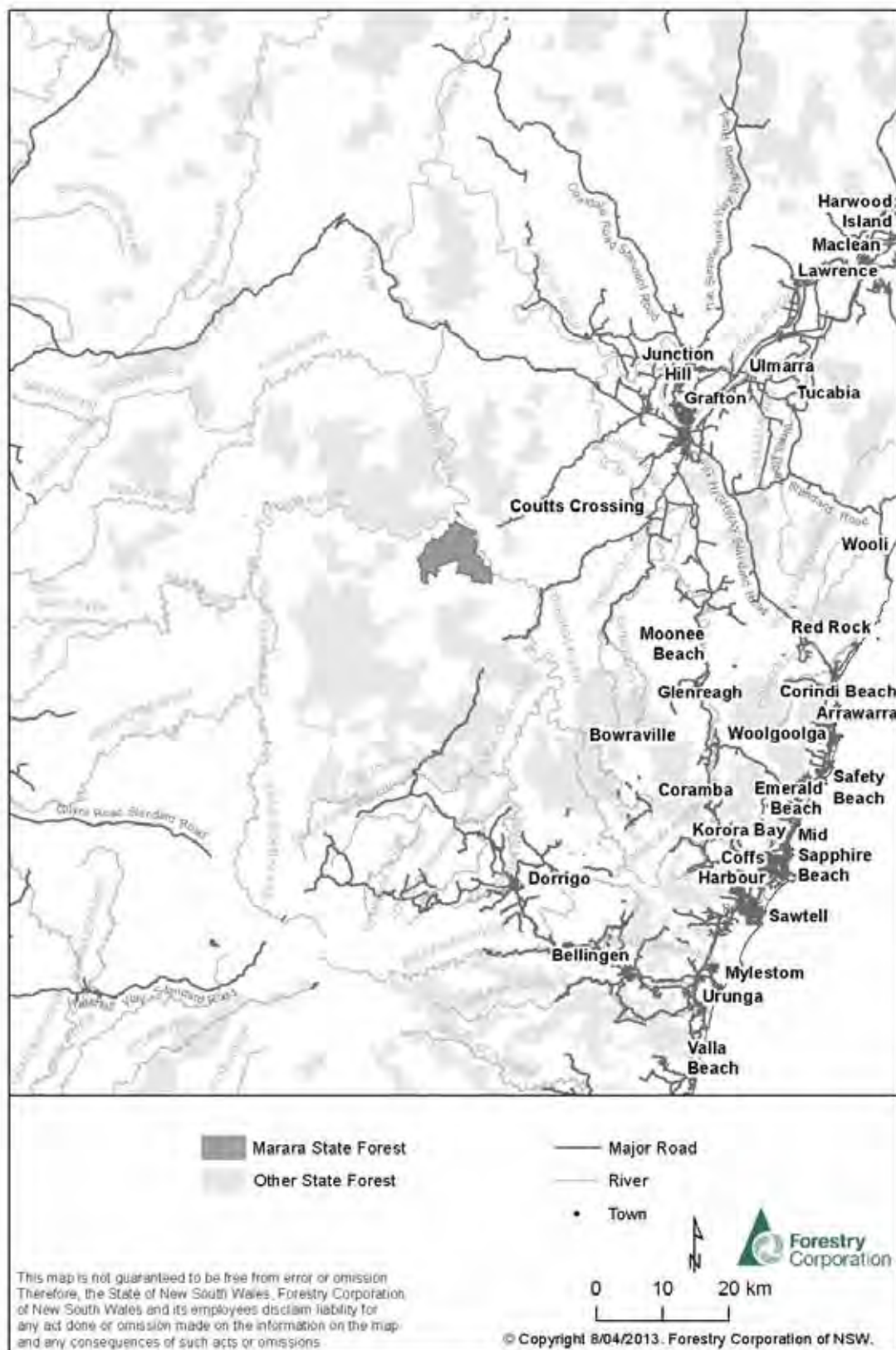
Dated this 29th day of April 2013

KATRINA ANN HODGKINSON, M.P.,
Minister for Primary Industries

Schedule 3 Locality



Schedule 4 Location



GAME AND FERAL ANIMAL CONTROL ACT 2002**ORDER****Declaration of public lands for hunting for the purposes of the
Game and Feral Animal Control Act 2002**

I, KATRINA ANN HODGKINSON, M.P., Minister for Primary Industries, pursuant to section 20 of the Game and Feral Animal Control Act 2002 after having had regard to the matters set out in section 20(4), declare that game animals on public land described in Schedule 1 may be hunted by persons duly licensed, subject to the terms contained in Schedule 2.

SCHEDULE 1 - the declared land**Matong State Forest**

Matong State Forest is located approximately 31km east of the township of Narrandera. A locality map is contained in Schedule 3 and a location map is contained in Schedule 4.

Matong State Forest area: 3169 hectares.

SCHEDULE 2 - Terms**1. Duration of the declaration**

This declaration shall remain in force for the period commencing on the date this Order is made until 26th of April 2023.

2. Authority of this declaration

This declaration does not confer authority to do anything that is inconsistent with the requirements of any other Act or law.

3. Requirements of the declaration

A person who hunts on the declared lands must:

- (a) Gain written permission from Forestry Corporation of NSW or the Game Council on behalf of Forestry Corporation of NSW prior to accessing the declared lands;
- (b) Comply with all conditions in the written permission; and
- (c) Comply with any sign erected by Forestry Corporation of NSW or any sign approved by Forestry Corporation of NSW and erected by the Game Council.

NOTE: This declaration is limited to game animals as prescribed in section 5(1) of the Game and Feral Animal Control Act 2002.

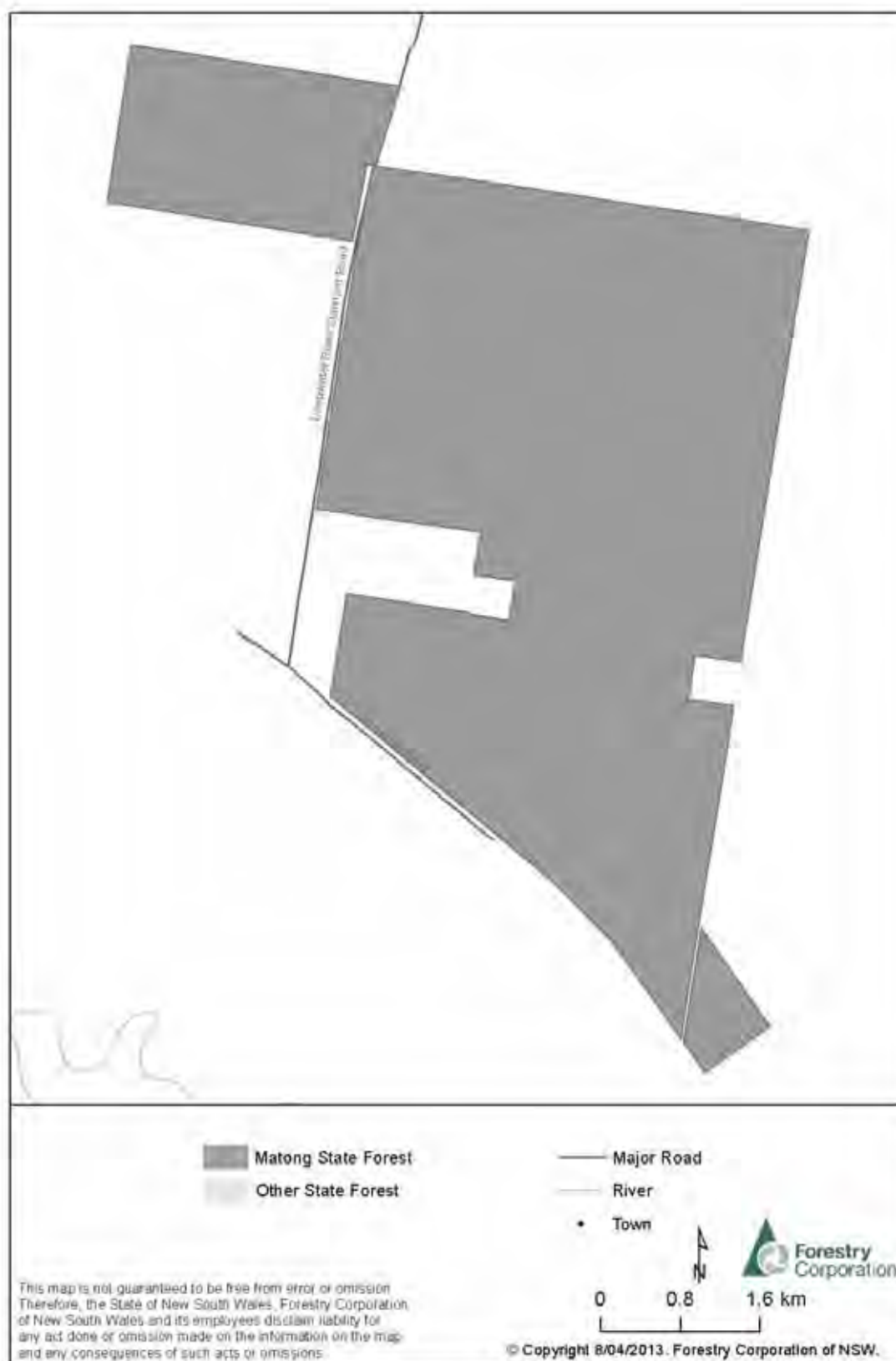
Dated this 29th day of April 2013

KATRINA ANN HODGKINSON, M.P.,
Minister for Primary Industries

Schedule 3 Locality



Schedule 4 Location



GAME AND FERAL ANIMAL CONTROL ACT 2002**ORDER****Declaration of public lands for hunting for the purposes of the
Game and Feral Animal Control Act 2002**

I, KATRINA ANN HODGKINSON, M.P., Minister for Primary Industries, pursuant to section 20 of the Game and Feral Animal Control Act 2002 after having had regard to the matters set out in section 20(4), declare that game animals on public land described in Schedule 1 may be hunted by persons duly licensed, subject to the terms contained in Schedule 2.

SCHEDULE 1 - the declared land**Mcdonald State Forest**

Mcdonald State Forest is located approximately 12km north west of the township of Ulladulla. A locality map is contained in Schedule 3 and a location map is contained in Schedule 4.

Mcdonald State Forest area: 3681 hectares.

SCHEDULE 2 - Terms**1. Duration of the declaration**

This declaration shall remain in force for the period commencing on the date this Order is made until 26th of April 2023.

2. Authority of this declaration

This declaration does not confer authority to do anything that is inconsistent with the requirements of any other Act or law.

3. Requirements of the declaration

A person who hunts on the declared lands must:

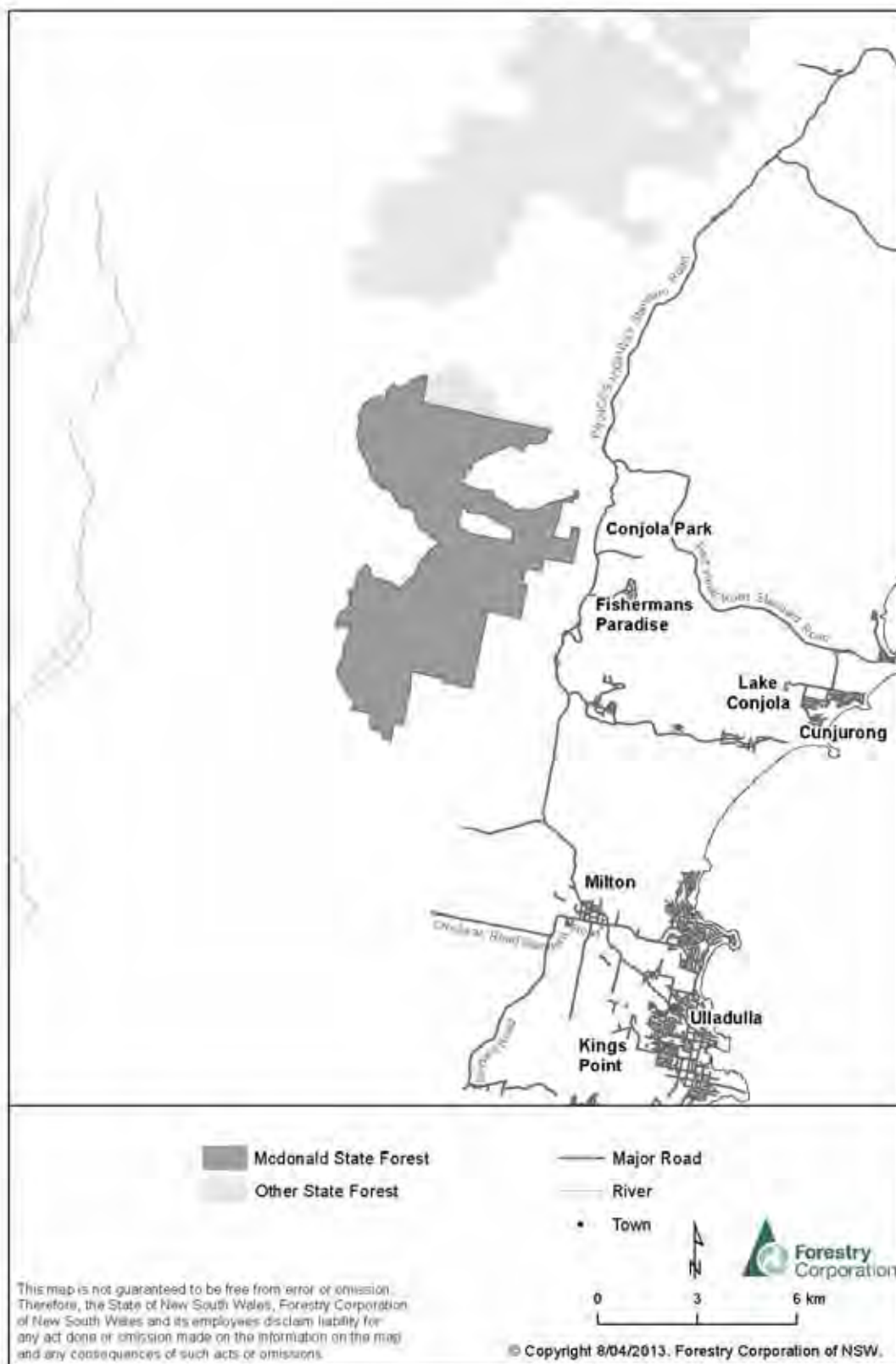
- (a) Gain written permission from Forestry Corporation of NSW or the Game Council on behalf of Forestry Corporation of NSW prior to accessing the declared lands;
- (b) Comply with all conditions in the written permission; and
- (c) Comply with any sign erected by Forestry Corporation of NSW or any sign approved by Forestry Corporation of NSW and erected by the Game Council.

NOTE: This declaration is limited to game animals as prescribed in section 5(1) of the Game and Feral Animal Control Act 2002.

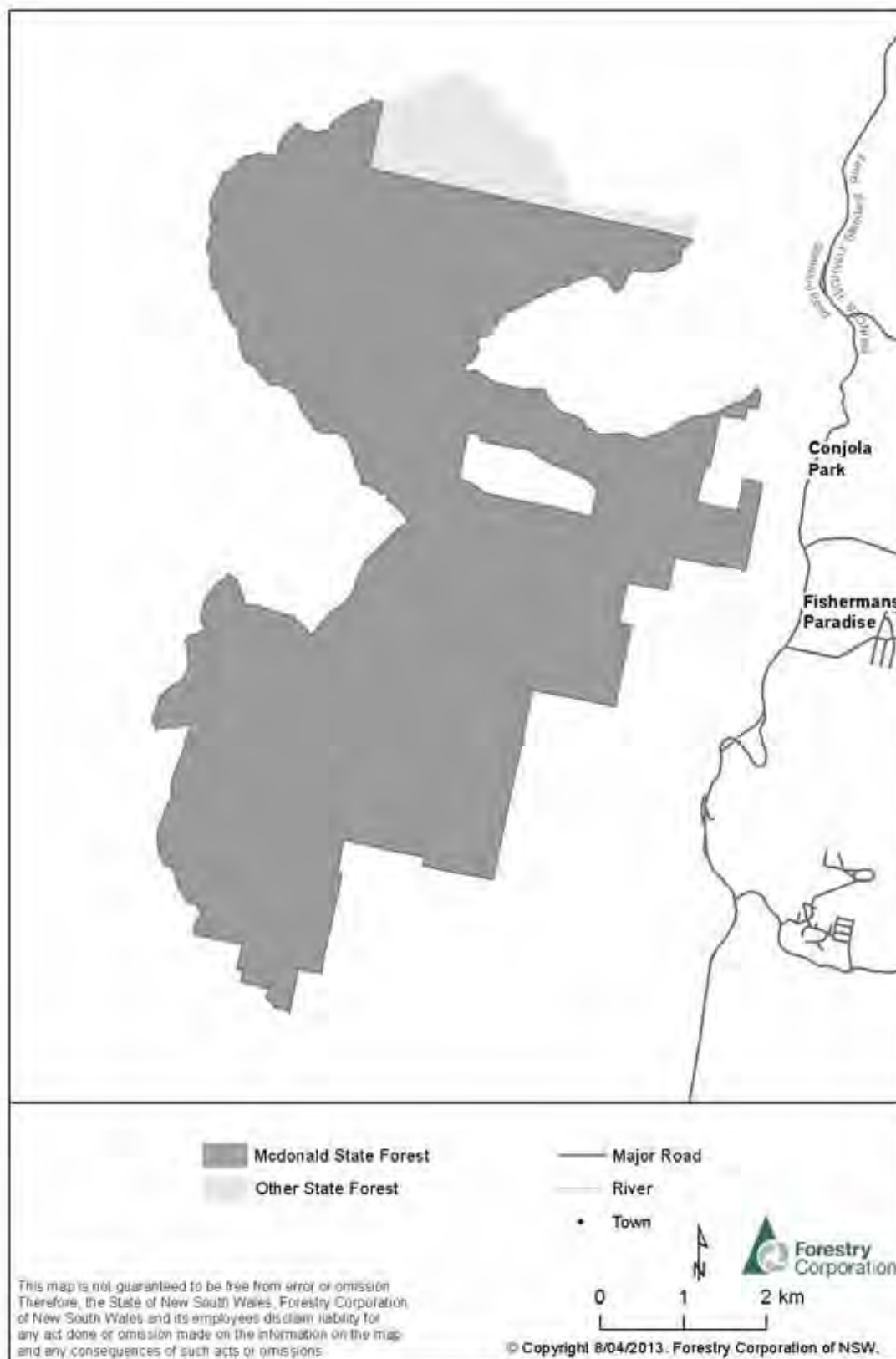
Dated this 29th day of April 2013

KATRINA ANN HODGKINSON, M.P.,
Minister for Primary Industries

Schedule 3 Locality



Schedule 4 Location



GAME AND FERAL ANIMAL CONTROL ACT 2002**ORDER****Declaration of public lands for hunting for the purposes of the
Game and Feral Animal Control Act 2002**

I, KATRINA ANN HODGKINSON, M.P., Minister for Primary Industries, pursuant to section 20 of the Game and Feral Animal Control Act 2002 after having had regard to the matters set out in section 20(4), declare that game animals on public land described in Schedule 1 may be hunted by persons duly licensed, subject to the terms contained in Schedule 2.

SCHEDULE 1 - the declared land**Medowie State Forest**

Medowie State Forest is located approximately 9km north east of the township of Medowie. A locality map is contained in Schedule 3 and a location map is contained in Schedule 4.

Medowie State Forest area: 50 hectares.

SCHEDULE 2 - Terms**1. Duration of the declaration**

This declaration shall remain in force for the period commencing on the date this Order is made until 26th of April 2023.

2. Authority of this declaration

This declaration does not confer authority to do anything that is inconsistent with the requirements of any other Act or law.

3. Requirements of the declaration

A person who hunts on the declared lands must:

- (a) Gain written permission from Forestry Corporation of NSW or the Game Council on behalf of Forestry Corporation of NSW prior to accessing the declared lands;
- (b) Comply with all conditions in the written permission; and
- (c) Comply with any sign erected by Forestry Corporation of NSW or any sign approved by Forestry Corporation of NSW and erected by the Game Council.

NOTE: This declaration is limited to game animals as prescribed in section 5(1) of the Game and Feral Animal Control Act 2002.


Dated this 29th day of April 2013

KATRINA ANN HODGKINSON, M.P.,
Minister for Primary Industries

Schedule 3 Locality



Schedule 4 Location



GAME AND FERAL ANIMAL CONTROL ACT 2002**ORDER****Declaration of public lands for hunting for the purposes of the
Game and Feral Animal Control Act 2002**

I, KATRINA ANN HODGKINSON, M.P., Minister for Primary Industries, pursuant to section 20 of the Game and Feral Animal Control Act 2002 after having had regard to the matters set out in section 20(4), declare that game animals on public land described in Schedule 1 may be hunted by persons duly licensed, subject to the terms contained in Schedule 2.

SCHEDULE 1 - the declared land**Mejum State Forest**

Mejum State Forest is located approximately 17km north east of the township of Narrandera. A locality map is contained in Schedule 3 and a location map is contained in Schedule 4.

Mejum State Forest area: 921 hectares.

SCHEDULE 2 - Terms**1. Duration of the declaration**

This declaration shall remain in force for the period commencing on the date this Order is made until 26th of April 2023.

2. Authority of this declaration

This declaration does not confer authority to do anything that is inconsistent with the requirements of any other Act or law.

3. Requirements of the declaration

A person who hunts on the declared lands must:

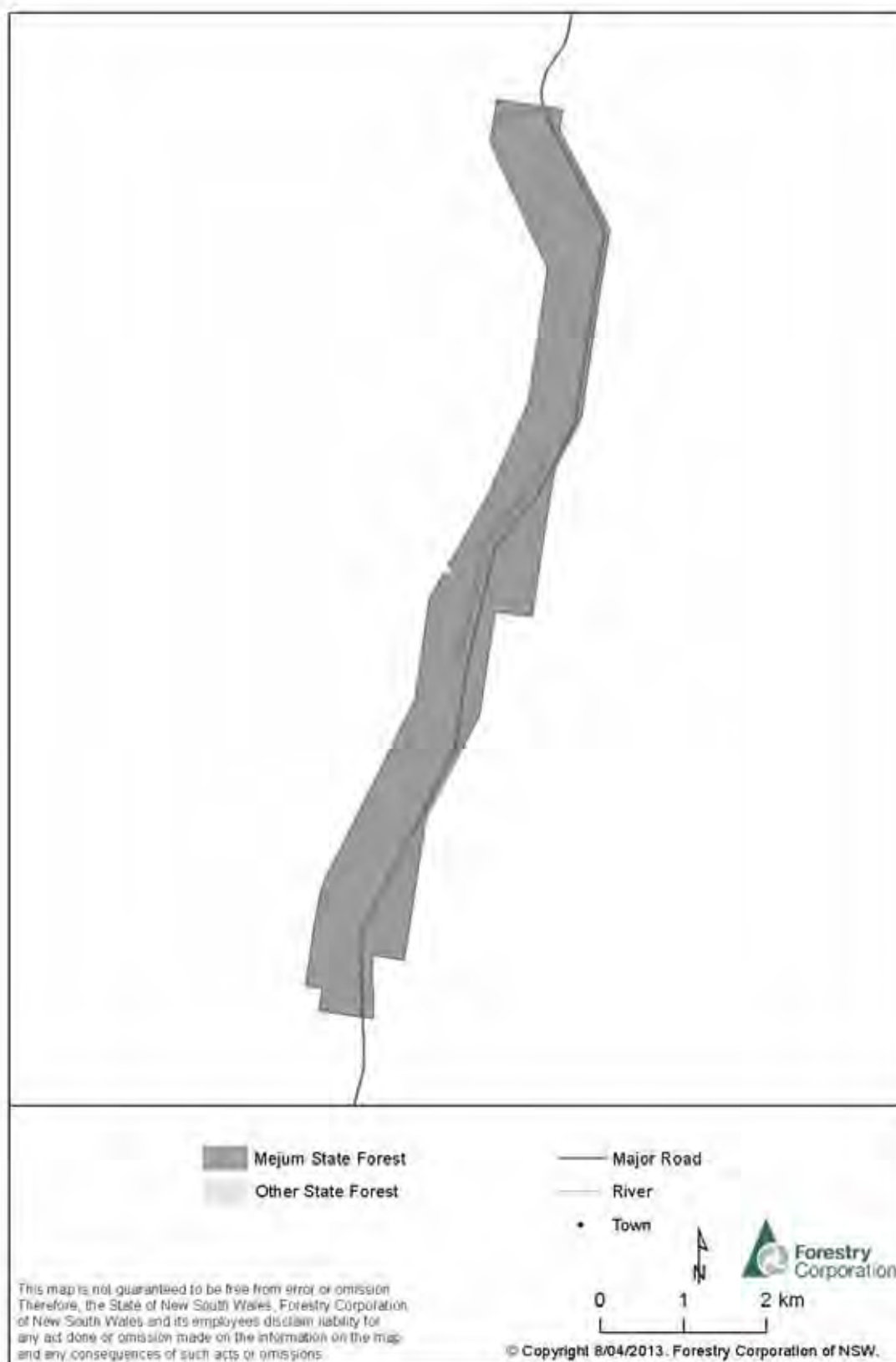
- (a) Gain written permission from Forestry Corporation of NSW or the Game Council on behalf of Forestry Corporation of NSW prior to accessing the declared lands;
- (b) Comply with all conditions in the written permission; and
- (c) Comply with any sign erected by Forestry Corporation of NSW or any sign approved by Forestry Corporation of NSW and erected by the Game Council.

NOTE: This declaration is limited to game animals as prescribed in section 5(1) of the Game and Feral Animal Control Act 2002.

Dated this 29th day of April 2013

KATRINA ANN HODGKINSON, M.P.,
Minister for Primary Industries

Schedule 4 Location



GAME AND FERAL ANIMAL CONTROL ACT 2002**ORDER****Declaration of public lands for hunting for the purposes of the
Game and Feral Animal Control Act 2002**

I, KATRINA ANN HODGKINSON, M.P., Minister for Primary Industries, pursuant to section 20 of the Game and Feral Animal Control Act 2002 after having had regard to the matters set out in section 20(4), declare that game animals on public land described in Schedule 1 may be hunted by persons duly licensed, subject to the terms contained in Schedule 2.

SCHEDULE 1 - the declared land**Merrinele State Forest**

Merrinele State Forest is located approximately 117km north of the township of Narromine. A locality map is contained in Schedule 3 and a location map is contained in Schedule 4.

Merrinele State Forest area: 536 hectares.

SCHEDULE 2 - Terms**1. Duration of the declaration**

This declaration shall remain in force for the period commencing on the date this Order is made until 26th of April 2023.

2. Authority of this declaration

This declaration does not confer authority to do anything that is inconsistent with the requirements of any other Act or law.

3. Requirements of the declaration

A person who hunts on the declared lands must:

- (a) Gain written permission from Forestry Corporation of NSW or the Game Council on behalf of Forestry Corporation of NSW prior to accessing the declared lands;
- (b) Comply with all conditions in the written permission; and
- (c) Comply with any sign erected by Forestry Corporation of NSW or any sign approved by Forestry Corporation of NSW and erected by the Game Council.

NOTE: This declaration is limited to game animals as prescribed in section 5(1) of the Game and Feral Animal Control Act 2002.


Dated this 29th day of April 2013

KATRINA ANN HODGKINSON, M.P.,
Minister for Primary Industries

Schedule 3 Locality



Schedule 4 Location



GAME AND FERAL ANIMAL CONTROL ACT 2002**ORDER****Declaration of public lands for hunting for the purposes of the
Game and Feral Animal Control Act 2002**

I, KATRINA ANN HODGKINSON, M.P., Minister for Primary Industries, pursuant to section 20 of the Game and Feral Animal Control Act 2002 after having had regard to the matters set out in section 20(4), declare that game animals on public land described in Schedule 1 may be hunted by persons duly licensed, subject to the terms contained in Schedule 2.

SCHEDULE 1 - the declared land**Merriwindi State Forest**

Merriwindi State Forest is located approximately 43km north west of the township of Coonabarabran. A locality map is contained in Schedule 3 and a location map is contained in Schedule 4.

Merriwindi State Forest area: 4819 hectares.

SCHEDULE 2 - Terms**1. Duration of the declaration**

This declaration shall remain in force for the period commencing on the date this Order is made until 26th of April 2023.

2. Authority of this declaration

This declaration does not confer authority to do anything that is inconsistent with the requirements of any other Act or law.

3. Requirements of the declaration

A person who hunts on the declared lands must:

- (a) Gain written permission from Forestry Corporation of NSW or the Game Council on behalf of Forestry Corporation of NSW prior to accessing the declared lands;
- (b) Comply with all conditions in the written permission; and
- (c) Comply with any sign erected by Forestry Corporation of NSW or any sign approved by Forestry Corporation of NSW and erected by the Game Council.

NOTE: This declaration is limited to game animals as prescribed in section 5(1) of the Game and Feral Animal Control Act 2002.

Dated this 29th day of April 2013

KATRINA ANN HODGKINSON, M.P.,
Minister for Primary Industries

Schedule 3 Locality



Schedule 4 Location



GAME AND FERAL ANIMAL CONTROL ACT 2002**ORDER****Declaration of public lands for hunting for the purposes of the
Game and Feral Animal Control Act 2002**

I, KATRINA ANN HODGKINSON, M.P., Minister for Primary Industries, pursuant to section 20 of the Game and Feral Animal Control Act 2002 after having had regard to the matters set out in section 20(4), declare that game animals on public land described in Schedule 1 may be hunted by persons duly licensed, subject to the terms contained in Schedule 2.

SCHEDULE 1 - the declared land**Meryla State Forest**

Meryla State Forest is located approximately 7km south east of the township of Moss Vale. A locality map is contained in Schedule 3 and a location map is contained in Schedule 4.

Meryla State Forest area: 4548 hectares.

SCHEDULE 2 - Terms**1. Duration of the declaration**

This declaration shall remain in force for the period commencing on the date this Order is made until 26th of April 2023.

2. Authority of this declaration

This declaration does not confer authority to do anything that is inconsistent with the requirements of any other Act or law.

3. Requirements of the declaration

A person who hunts on the declared lands must:

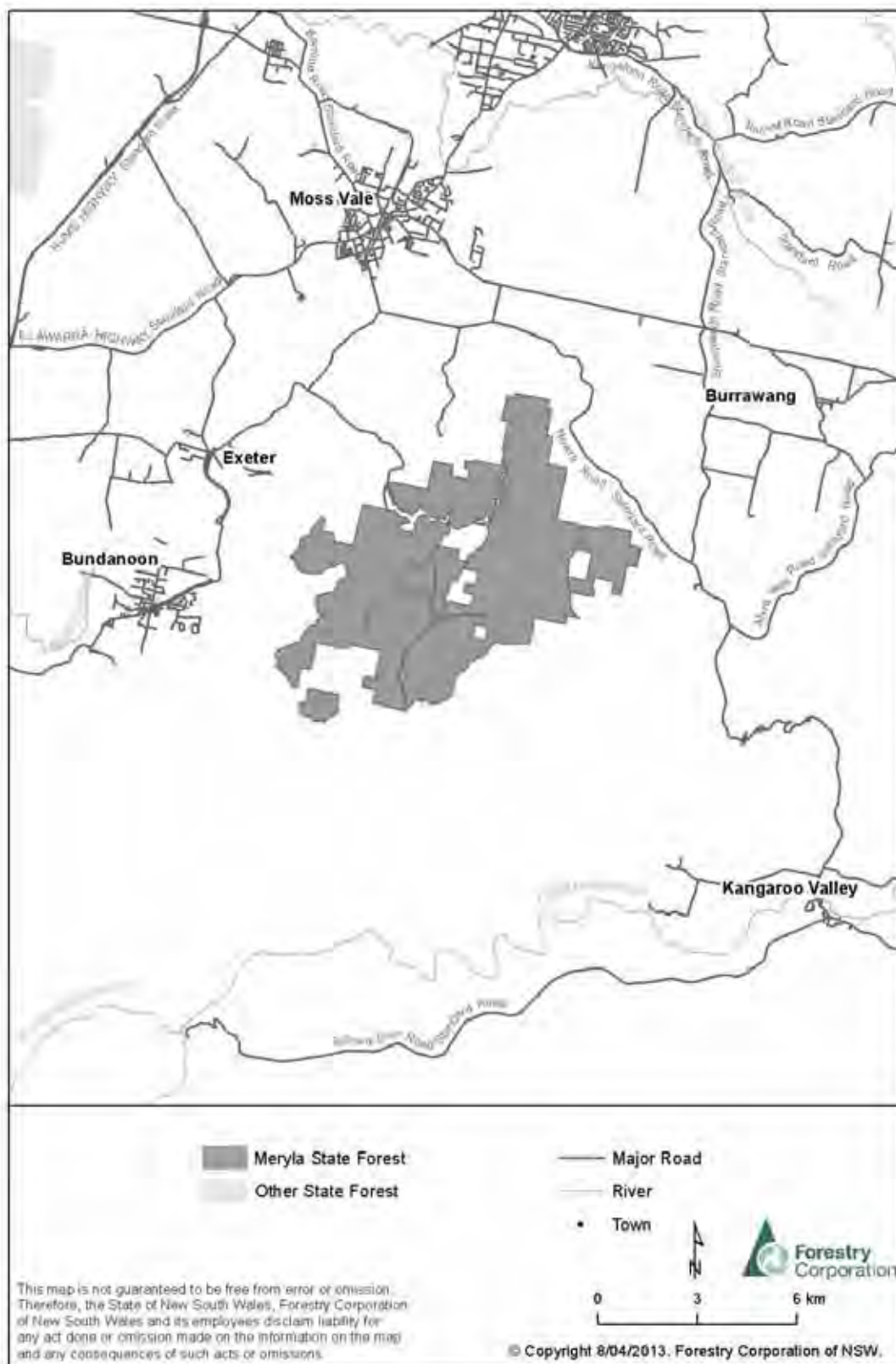
- (a) Gain written permission from Forestry Corporation of NSW or the Game Council on behalf of Forestry Corporation of NSW prior to accessing the declared lands;
- (b) Comply with all conditions in the written permission; and
- (c) Comply with any sign erected by Forestry Corporation of NSW or any sign approved by Forestry Corporation of NSW and erected by the Game Council.

NOTE: This declaration is limited to game animals as prescribed in section 5(1) of the Game and Feral Animal Control Act 2002.

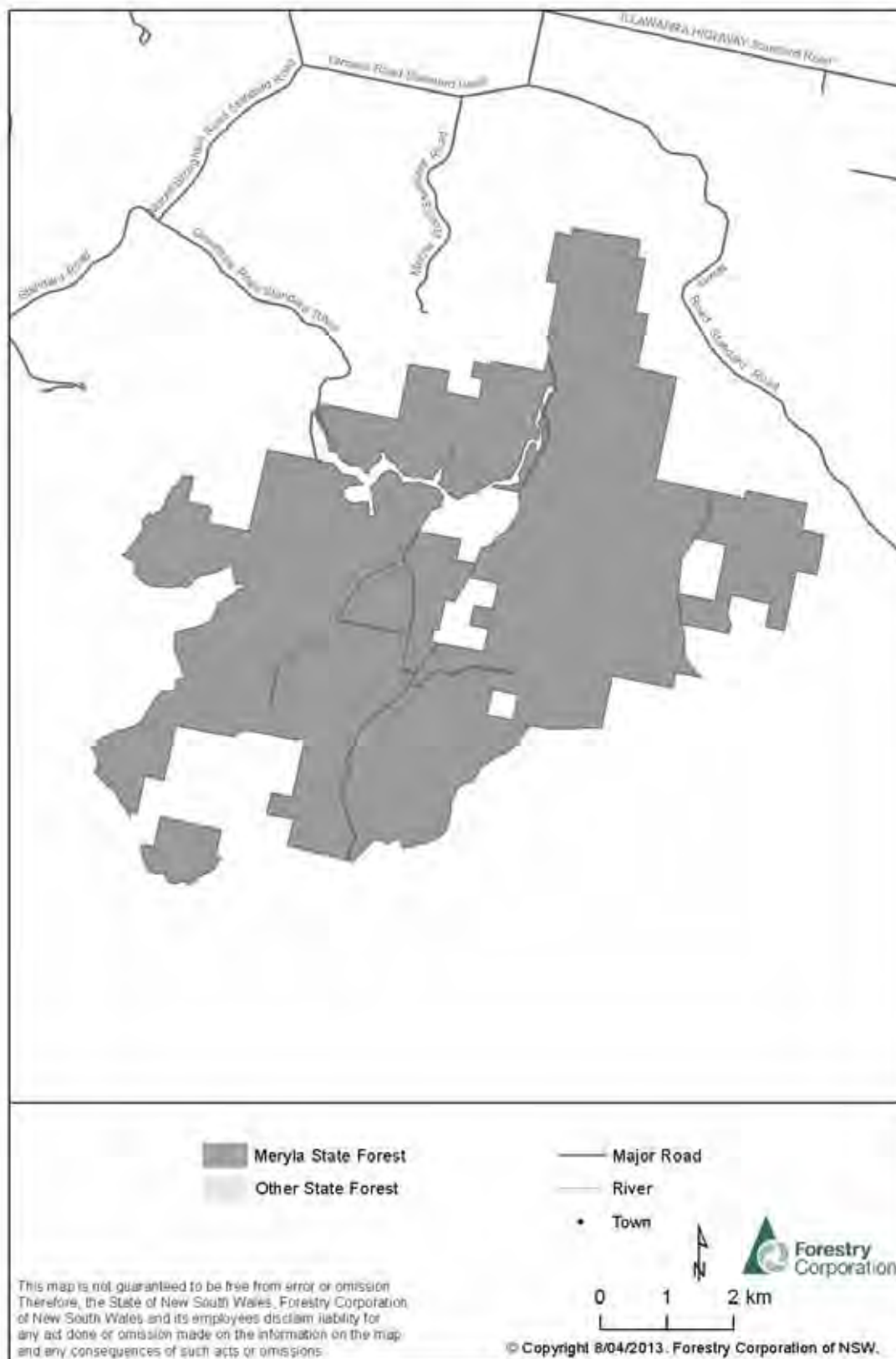
Dated this 29th day of April 2013

KATRINA ANN HODGKINSON, M.P.,
Minister for Primary Industries

Schedule 3 Locality



Schedule 4 Location



GAME AND FERAL ANIMAL CONTROL ACT 2002**ORDER****Declaration of public lands for hunting for the purposes of the
Game and Feral Animal Control Act 2002**

I, KATRINA ANN HODGKINSON, M.P., Minister for Primary Industries, pursuant to section 20 of the Game and Feral Animal Control Act 2002 after having had regard to the matters set out in section 20(4), declare that game animals on public land described in Schedule 1 may be hunted by persons duly licensed, subject to the terms contained in Schedule 2.

SCHEDULE 1 - the declared land**Miandetta State Forest**

Miandetta State Forest is located approximately 104km east of the township of Cobar. A locality map is contained in Schedule 3 and a location map is contained in Schedule 4.

Miandetta State Forest area: 738 hectares.

SCHEDULE 2 - Terms**1. Duration of the declaration**

This declaration shall remain in force for the period commencing on the date this Order is made until 26th of April 2023.

2. Authority of this declaration

This declaration does not confer authority to do anything that is inconsistent with the requirements of any other Act or law.

3. Requirements of the declaration

A person who hunts on the declared lands must:

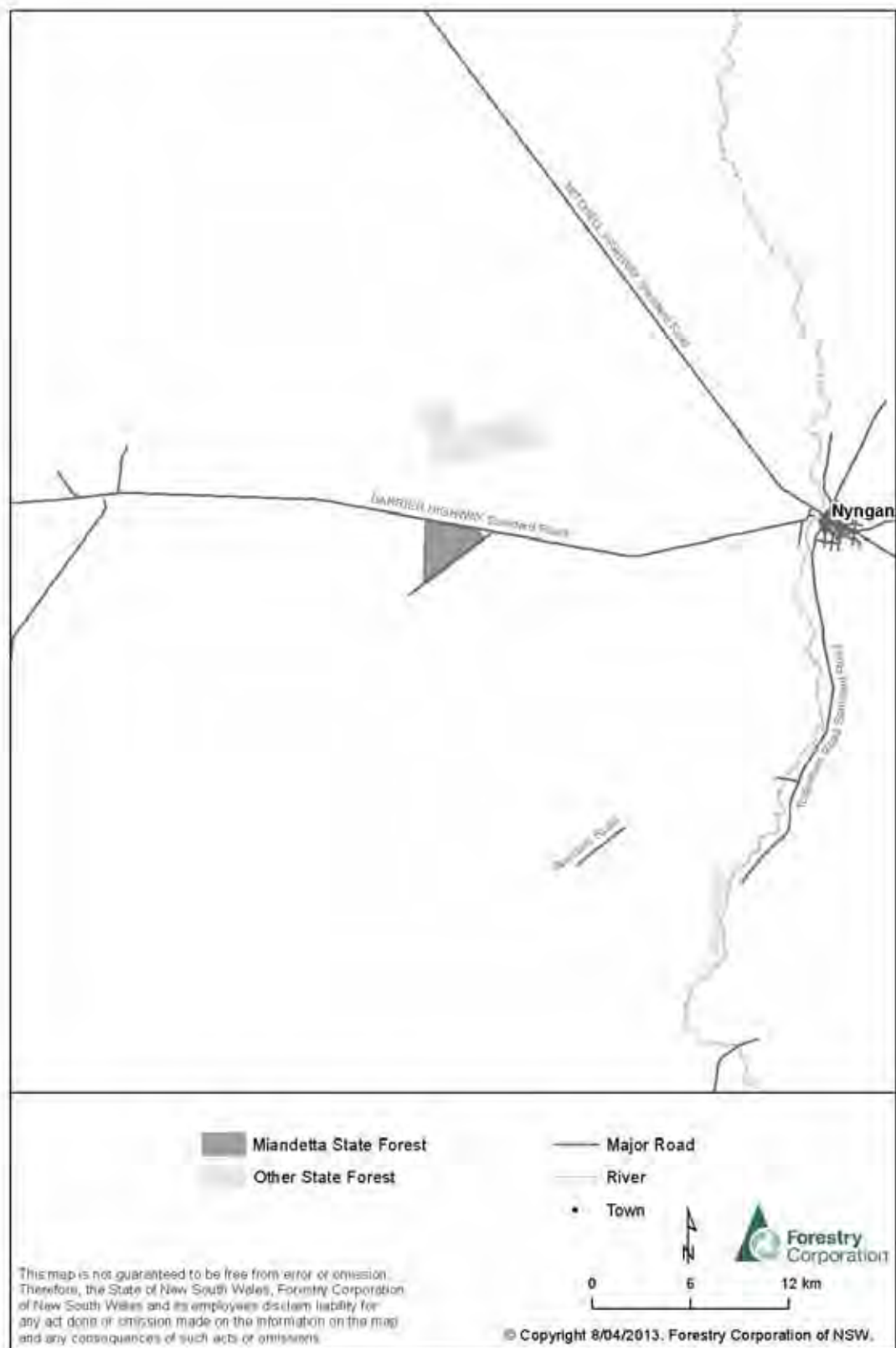
- (a) Gain written permission from Forestry Corporation of NSW or the Game Council on behalf of Forestry Corporation of NSW prior to accessing the declared lands;
- (b) Comply with all conditions in the written permission; and
- (c) Comply with any sign erected by Forestry Corporation of NSW or any sign approved by Forestry Corporation of NSW and erected by the Game Council.

NOTE: This declaration is limited to game animals as prescribed in section 5(1) of the Game and Feral Animal Control Act 2002.

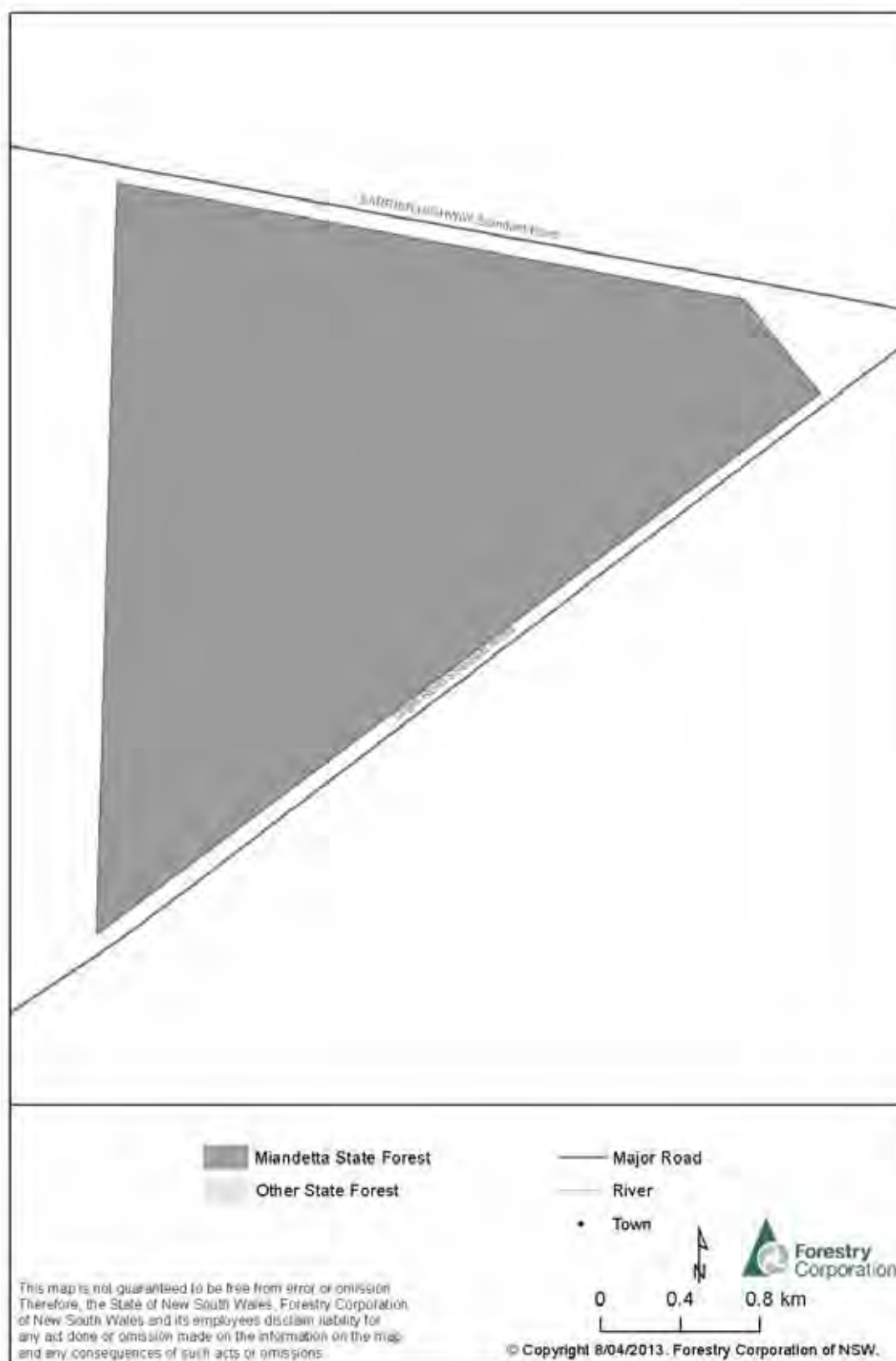
Dated this 29th day of April 2013

KATRINA ANN HODGKINSON, M.P.,
Minister for Primary Industries

Schedule 3 Locality



Schedule 4 Location



GAME AND FERAL ANIMAL CONTROL ACT 2002**ORDER****Declaration of public lands for hunting for the purposes of the
Game and Feral Animal Control Act 2002**

I, KATRINA ANN HODGKINSON, M.P., Minister for Primary Industries, pursuant to section 20 of the Game and Feral Animal Control Act 2002 after having had regard to the matters set out in section 20(4), declare that game animals on public land described in Schedule 1 may be hunted by persons duly licensed, subject to the terms contained in Schedule 2.

SCHEDULE 1 - the declared land**Middle Brother State Forest**

Middle Brother State Forest is located approximately 10km west of the township of Camden Haven. A locality map is contained in Schedule 3 and a location map is contained in Schedule 4.

Middle Brother State Forest area: 2188 hectares.

SCHEDULE 2 - Terms**1. Duration of the declaration**

This declaration shall remain in force for the period commencing on the date this Order is made until 26th of April 2023.

2. Authority of this declaration

This declaration does not confer authority to do anything that is inconsistent with the requirements of any other Act or law.

3. Requirements of the declaration

A person who hunts on the declared lands must:

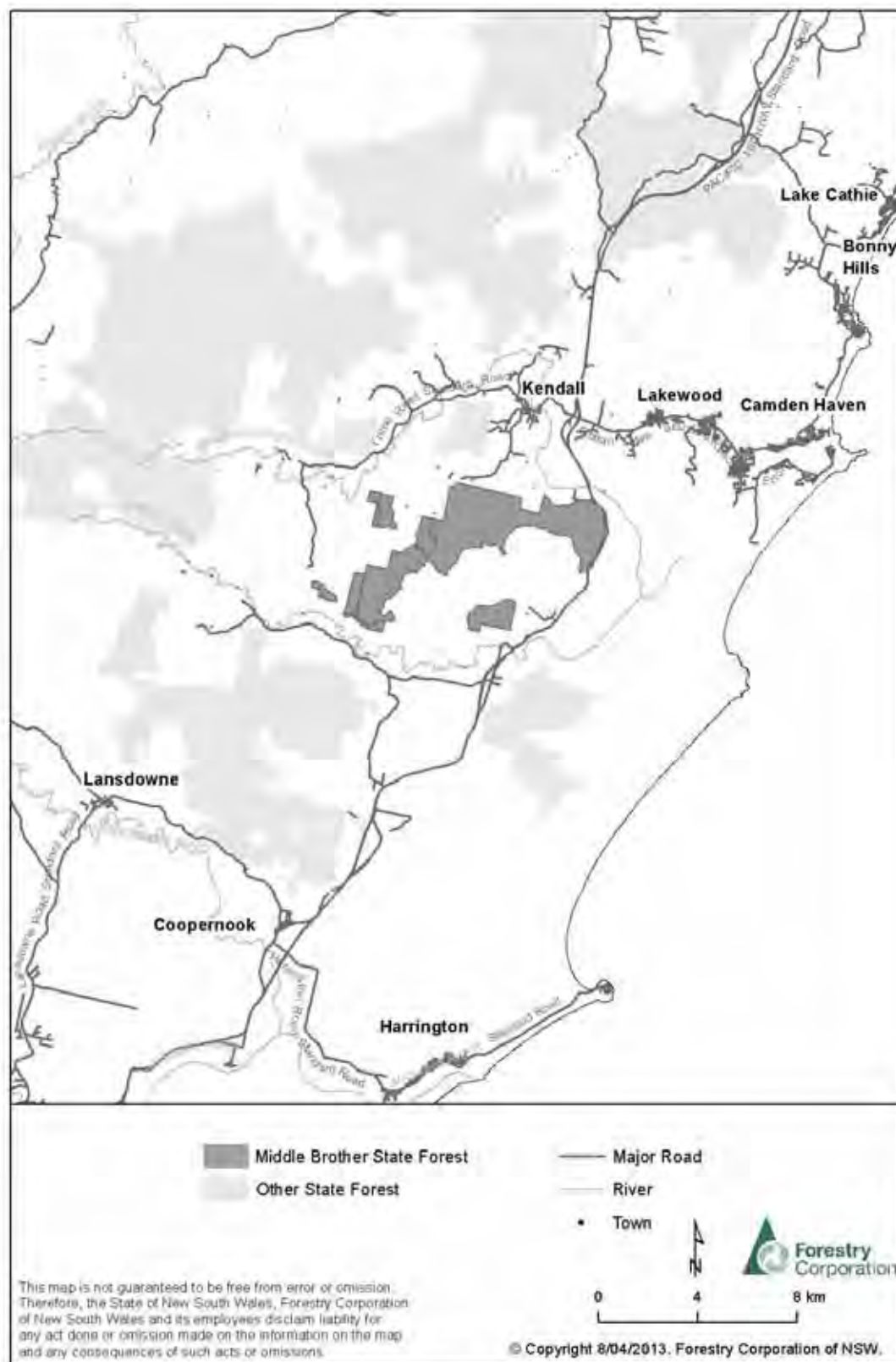
- (a) Gain written permission from Forestry Corporation of NSW or the Game Council on behalf of Forestry Corporation of NSW prior to accessing the declared lands;
- (b) Comply with all conditions in the written permission; and
- (c) Comply with any sign erected by Forestry Corporation of NSW or any sign approved by Forestry Corporation of NSW and erected by the Game Council.

NOTE: This declaration is limited to game animals as prescribed in section 5(1) of the Game and Feral Animal Control Act 2002.

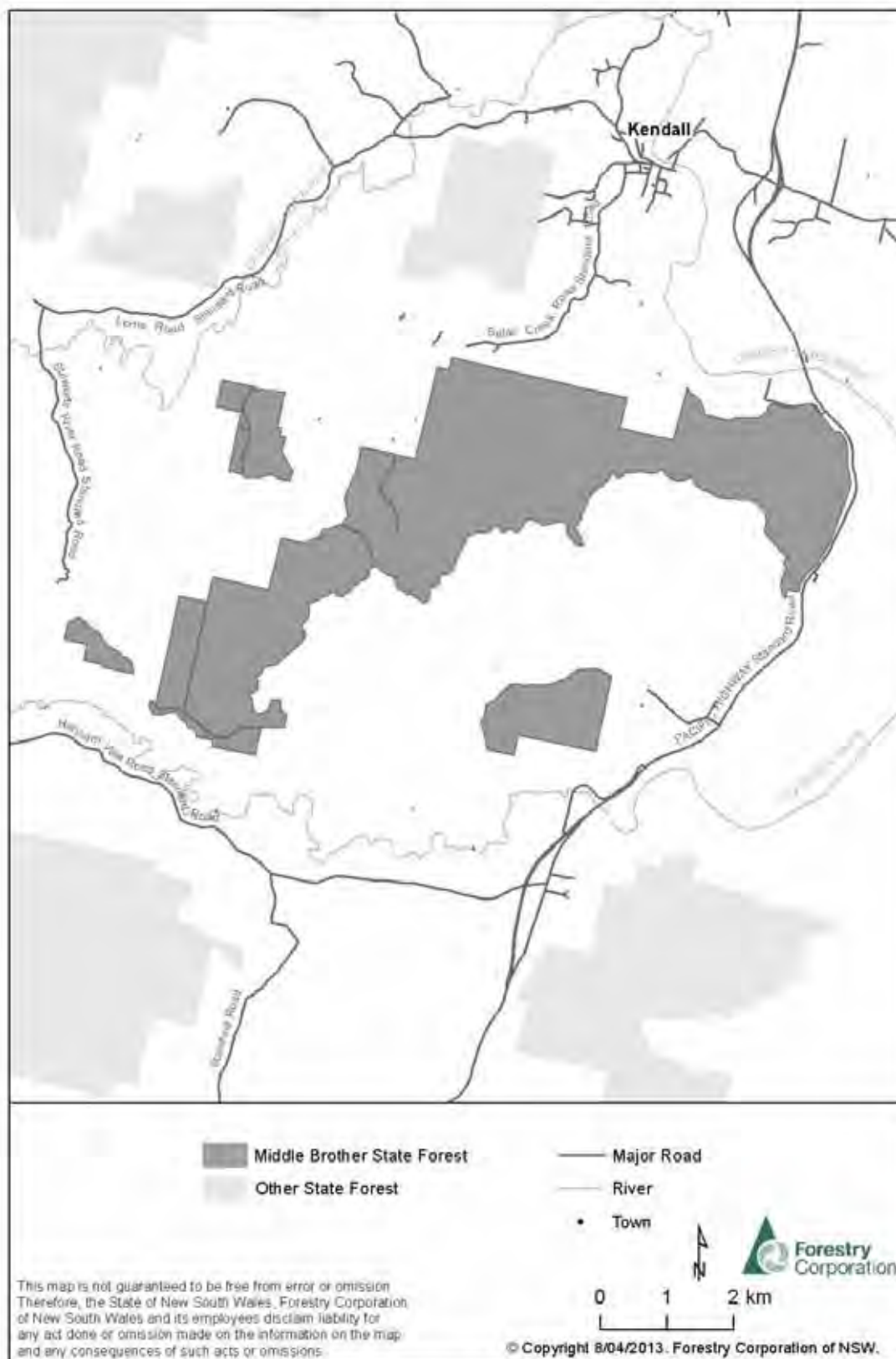
Dated this 29th day of April 2013

KATRINA ANN HODGKINSON, M.P.,
Minister for Primary Industries

Schedule 3 Locality



Schedule 4 Location



GAME AND FERAL ANIMAL CONTROL ACT 2002**ORDER****Declaration of public lands for hunting for the purposes of the
Game and Feral Animal Control Act 2002**

I, KATRINA ANN HODGKINSON, M.P., Minister for Primary Industries, pursuant to section 20 of the Game and Feral Animal Control Act 2002 after having had regard to the matters set out in section 20(4), declare that game animals on public land described in Schedule 1 may be hunted by persons duly licensed, subject to the terms contained in Schedule 2.

SCHEDULE 1 - the declared land**Minnon State Forest**

Minnon State Forest is located approximately 65km west of the township of Narrabri. A locality map is contained in Schedule 3 and a location map is contained in Schedule 4.

Minnon State Forest area: 2398 hectares.

SCHEDULE 2 - Terms**1. Duration of the declaration**

This declaration shall remain in force for the period commencing on the date this Order is made until 26th of April 2023.

2. Authority of this declaration

This declaration does not confer authority to do anything that is inconsistent with the requirements of any other Act or law.

3. Requirements of the declaration

A person who hunts on the declared lands must:

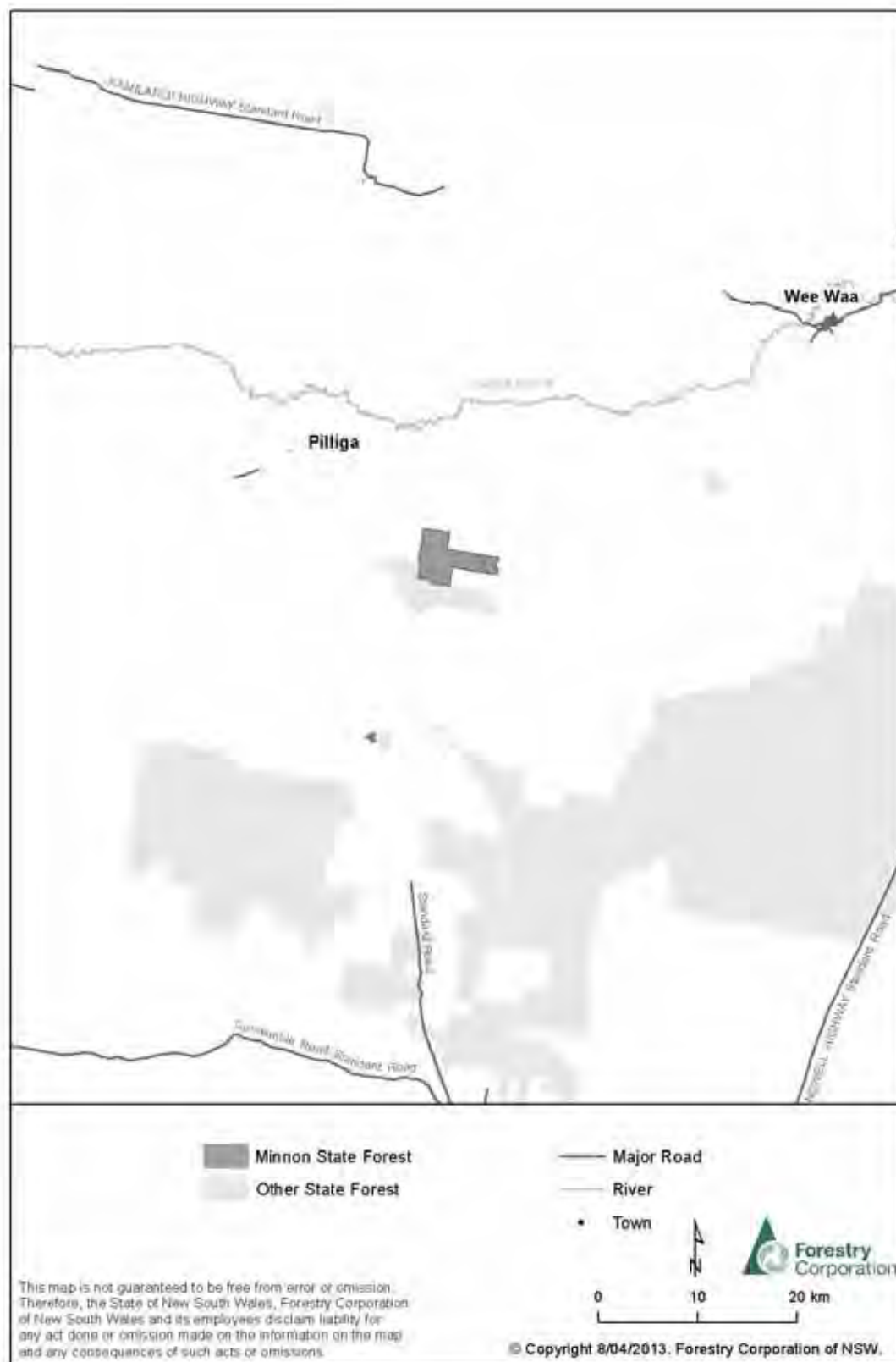
- (a) Gain written permission from Forestry Corporation of NSW or the Game Council on behalf of Forestry Corporation of NSW prior to accessing the declared lands;
- (b) Comply with all conditions in the written permission; and
- (c) Comply with any sign erected by Forestry Corporation of NSW or any sign approved by Forestry Corporation of NSW and erected by the Game Council.

NOTE: This declaration is limited to game animals as prescribed in section 5(1) of the Game and Feral Animal Control Act 2002.

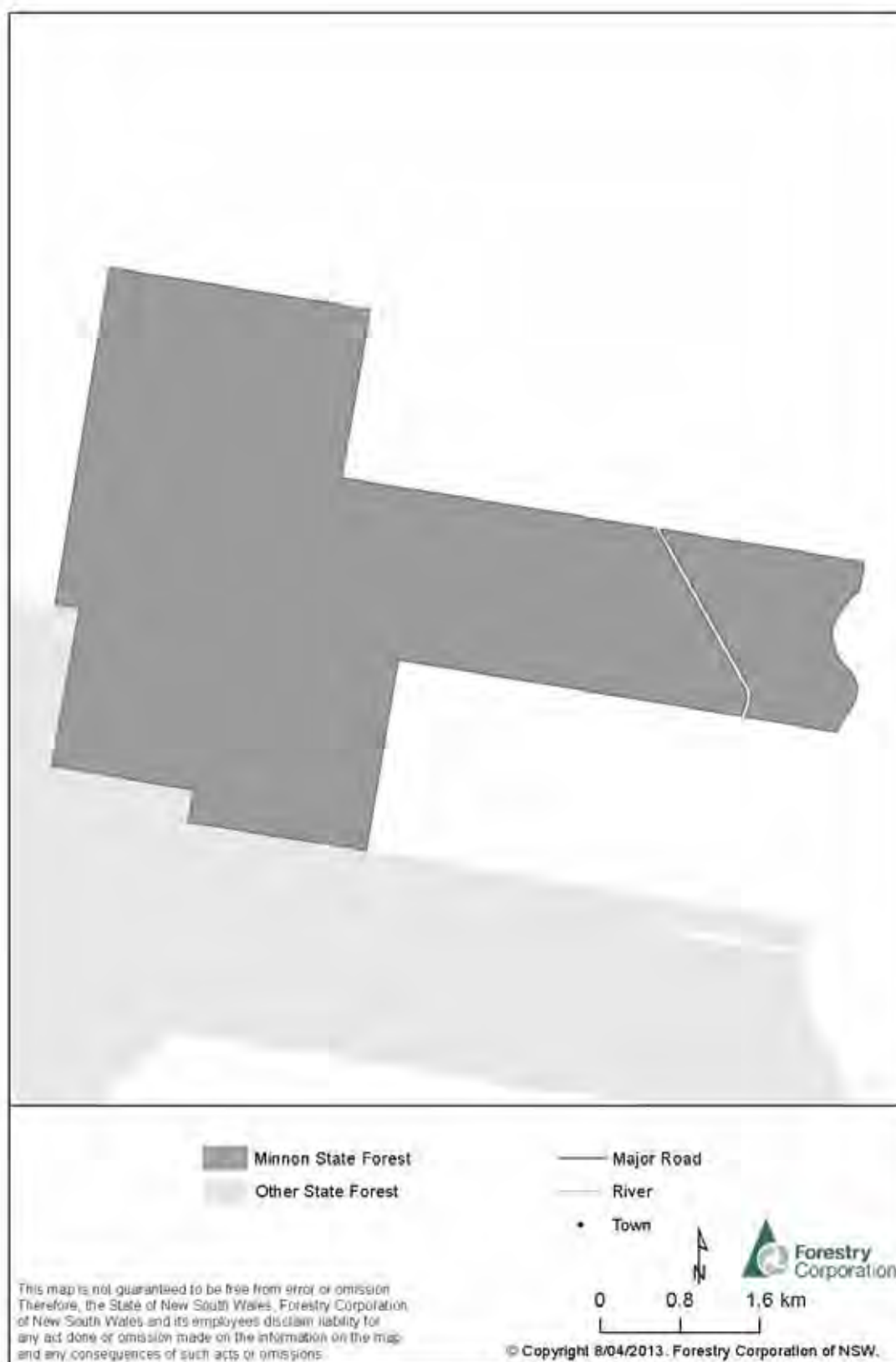
Dated this 29th day of April 2013

KATRINA ANN HODGKINSON, M.P.,
Minister for Primary Industries

Schedule 3 Locality



Schedule 4 Location



GAME AND FERAL ANIMAL CONTROL ACT 2002**ORDER****Declaration of public lands for hunting for the purposes of the
Game and Feral Animal Control Act 2002**

I, KATRINA ANN HODGKINSON, M.P., Minister for Primary Industries, pursuant to section 20 of the Game and Feral Animal Control Act 2002 after having had regard to the matters set out in section 20(4), declare that game animals on public land described in Schedule 1 may be hunted by persons duly licensed, subject to the terms contained in Schedule 2.

SCHEDULE 1 - the declared land**Momo State Forest**

Momo State Forest is located approximately 26km south east of the township of Narromine. A locality map is contained in Schedule 3 and a location map is contained in Schedule 4.

Momo State Forest area: 548 hectares.

SCHEDULE 2 - Terms**1. Duration of the declaration**

This declaration shall remain in force for the period commencing on the date this Order is made until 26th of April 2023.

2. Authority of this declaration

This declaration does not confer authority to do anything that is inconsistent with the requirements of any other Act or law.

3. Requirements of the declaration

A person who hunts on the declared lands must:

- (a) Gain written permission from Forestry Corporation of NSW or the Game Council on behalf of Forestry Corporation of NSW prior to accessing the declared lands;
- (b) Comply with all conditions in the written permission; and
- (c) Comply with any sign erected by Forestry Corporation of NSW or any sign approved by Forestry Corporation of NSW and erected by the Game Council.

NOTE: This declaration is limited to game animals as prescribed in section 5(1) of the Game and Feral Animal Control Act 2002.

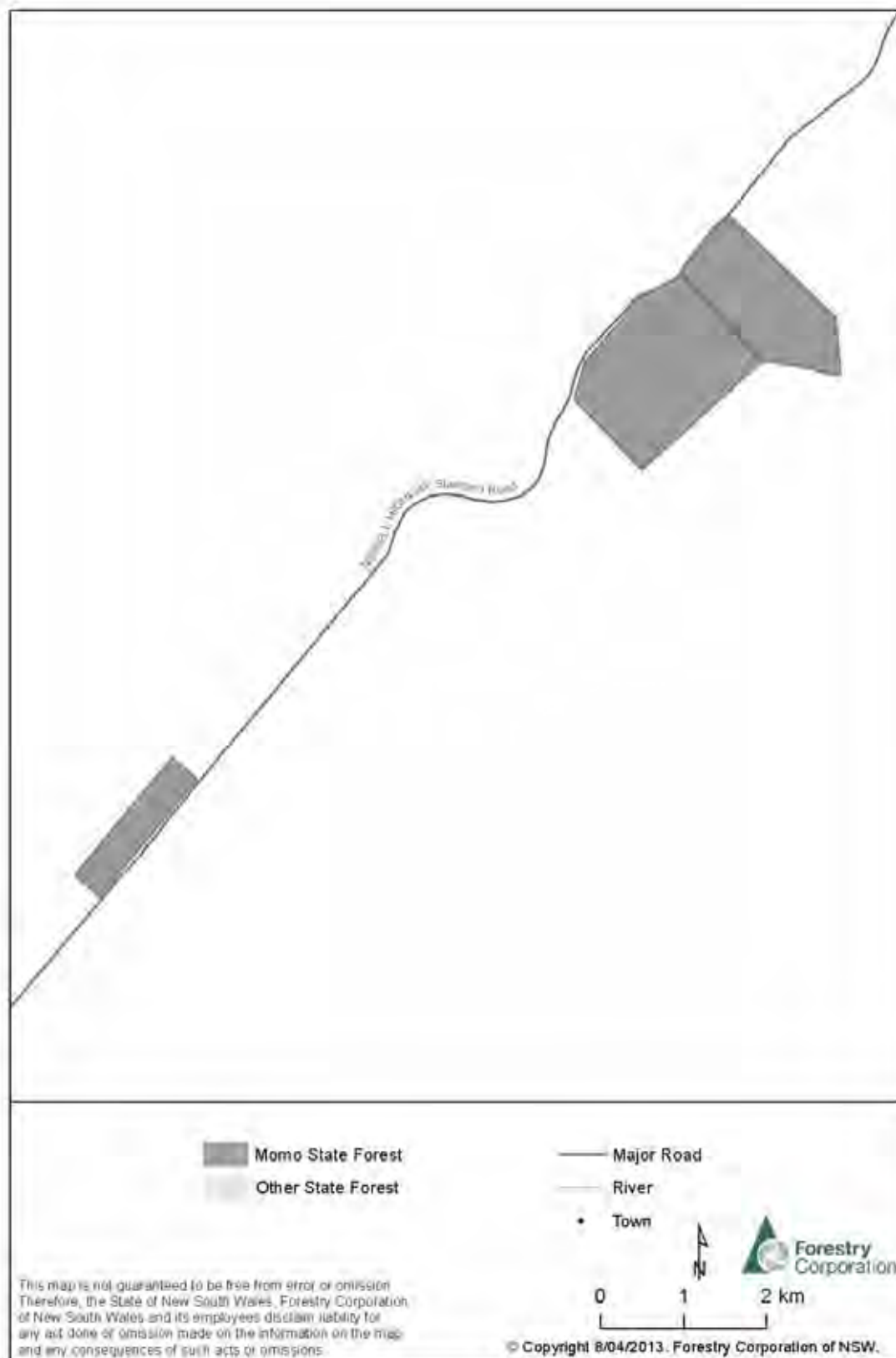
Dated this 29th day of April 2013

KATRINA ANN HODGKINSON, M.P.,
Minister for Primary Industries

Schedule 3 Locality



Schedule 4 Location



GAME AND FERAL ANIMAL CONTROL ACT 2002**ORDER****Declaration of public lands for hunting for the purposes of the
Game and Feral Animal Control Act 2002**

I, KATRINA ANN HODGKINSON, M.P., Minister for Primary Industries, pursuant to section 20 of the Game and Feral Animal Control Act 2002 after having had regard to the matters set out in section 20(4), declare that game animals on public land described in Schedule 1 may be hunted by persons duly licensed, subject to the terms contained in Schedule 2.

SCHEDULE 1 - the declared land**Moogem State Forest**

Moogem State Forest is located approximately 46km west of the township of Glen Innes. A locality map is contained in Schedule 3 and a location map is contained in Schedule 4.

Moogem State Forest area: 1284 hectares.

SCHEDULE 2 - Terms**1. Duration of the declaration**

This declaration shall remain in force for the period commencing on the date this Order is made until 26th of April 2023.

2. Authority of this declaration

This declaration does not confer authority to do anything that is inconsistent with the requirements of any other Act or law.

3. Requirements of the declaration

A person who hunts on the declared lands must:

- (a) Gain written permission from Forestry Corporation of NSW or the Game Council on behalf of Forestry Corporation of NSW prior to accessing the declared lands;
- (b) Comply with all conditions in the written permission; and
- (c) Comply with any sign erected by Forestry Corporation of NSW or any sign approved by Forestry Corporation of NSW and erected by the Game Council.

NOTE: This declaration is limited to game animals as prescribed in section 5(1) of the Game and Feral Animal Control Act 2002.

Dated this 29th day of April 2013

KATRINA ANN HODGKINSON, M.P.,
Minister for Primary Industries

The map displays the Moogem State Forest, highlighted in dark grey, situated in the central-western region of New South Wales. The town of Deepwater is marked with a black dot to the west of the forest. Major roads shown include the New England Highway and the Bogan Highway. Rivers such as the Bogan River, Castlereagh River, and Castlereagh Creek are also depicted. The legend identifies Moogem State Forest (dark grey) and Other State Forest (light grey). A scale bar indicates distances up to 20 km, and a north arrow is provided. The Forestry Corporation of NSW logo is in the bottom right corner.

Moogem State Forest
Other State Forest

Major Road
River
Town

0 10 20 km

Forestry Corporation of NSW

This map is not guaranteed to be free from error or omission. Therefore, the State of New South Wales, Forestry Corporation of New South Wales and its employees disclaim liability for any act done or omission made on the information on the map and any consequences of such acts or omissions.

© Copyright 8/04/2013, Forestry Corporation of NSW.

Schedule 4 Location



GAME AND FERAL ANIMAL CONTROL ACT 2002**ORDER****Declaration of public lands for hunting for the purposes of the
Game and Feral Animal Control Act 2002**

I, KATRINA ANN HODGKINSON, M.P., Minister for Primary Industries, pursuant to section 20 of the Game and Feral Animal Control Act 2002 after having had regard to the matters set out in section 20(4), declare that game animals on public land described in Schedule 1 may be hunted by persons duly licensed, subject to the terms contained in Schedule 2.

SCHEDULE 1 - the declared land**Mount Marsh State Forest**

Mount Marsh State Forest is located approximately 43km north west of the township of Maclean. A locality map is contained in Schedule 3 and a location map is contained in Schedule 4.

Mount Marsh State Forest area: 3636 hectares.

SCHEDULE 2 - Terms**1. Duration of the declaration**

This declaration shall remain in force for the period commencing on the date this Order is made until 26th of April 2023.

2. Authority of this declaration

This declaration does not confer authority to do anything that is inconsistent with the requirements of any other Act or law.

3. Requirements of the declaration

A person who hunts on the declared lands must:

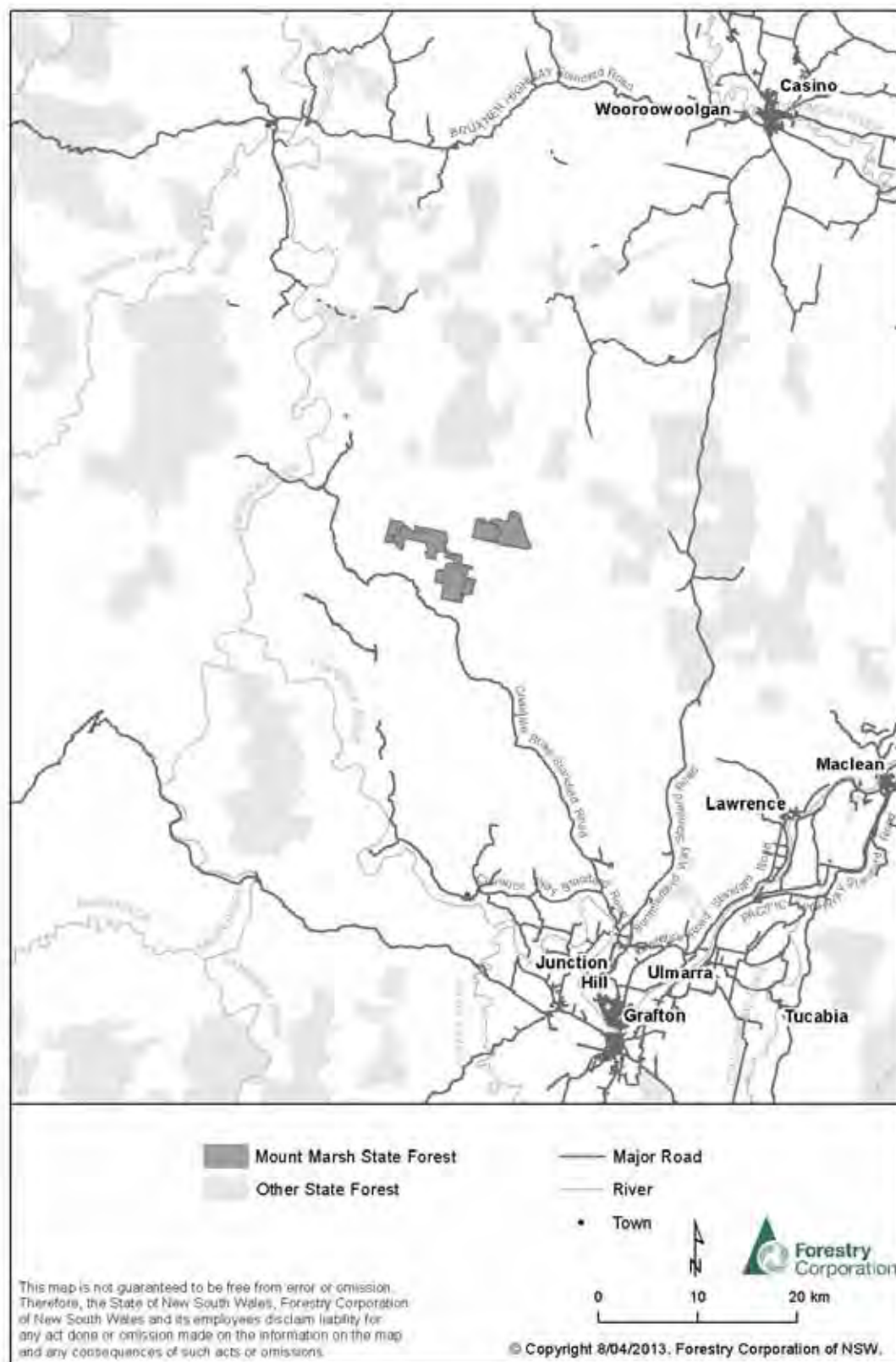
- (a) Gain written permission from Forestry Corporation of NSW or the Game Council on behalf of Forestry Corporation of NSW prior to accessing the declared lands;
- (b) Comply with all conditions in the written permission; and
- (c) Comply with any sign erected by Forestry Corporation of NSW or any sign approved by Forestry Corporation of NSW and erected by the Game Council.

NOTE: This declaration is limited to game animals as prescribed in section 5(1) of the Game and Feral Animal Control Act 2002.

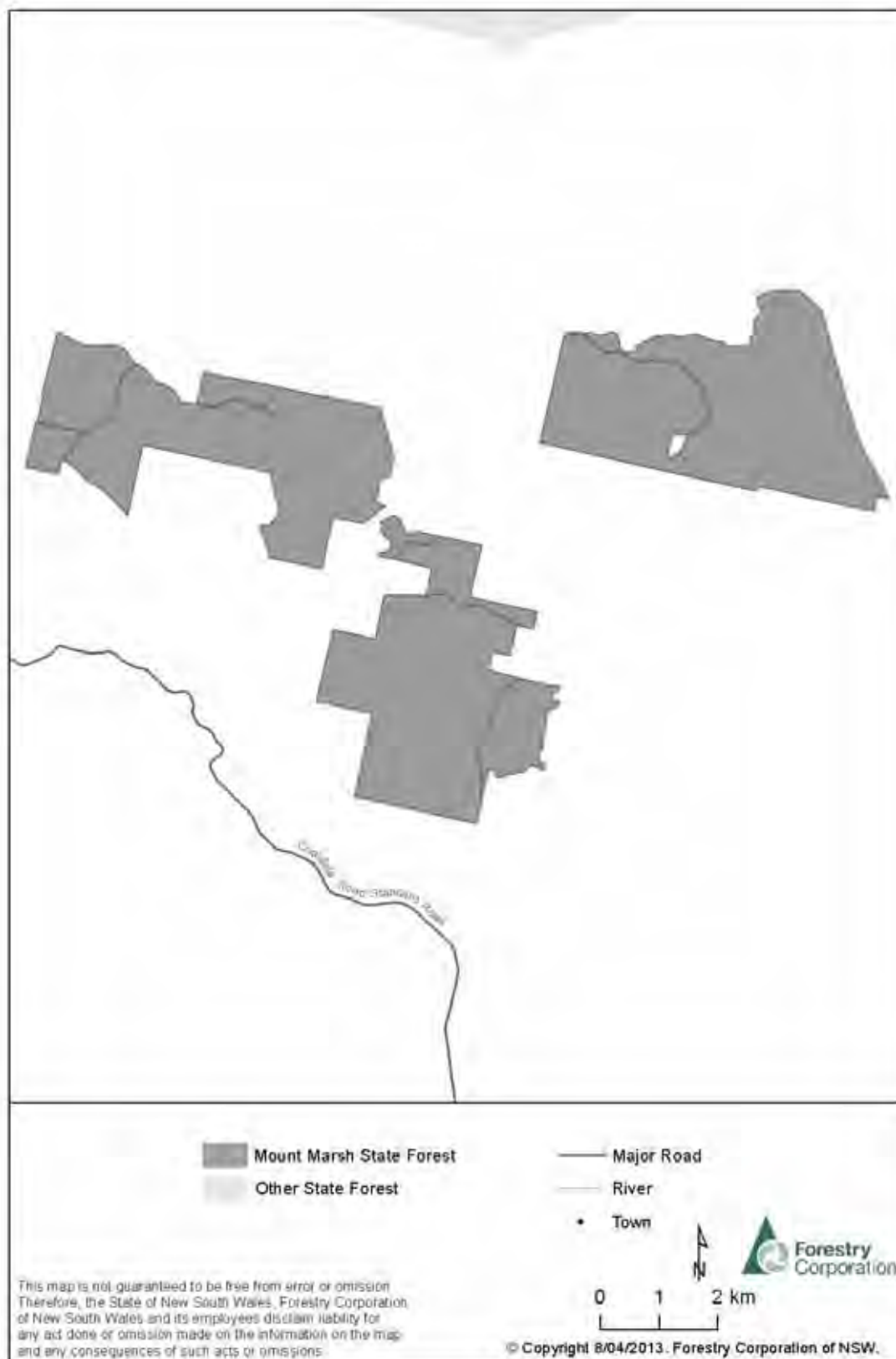
Dated this 29th day of April 2013

KATRINA ANN HODGKINSON, M.P.,
Minister for Primary Industries

Schedule 3 Locality



Schedule 4 Location



GAME AND FERAL ANIMAL CONTROL ACT 2002**ORDER****Declaration of public lands for hunting for the purposes of the
Game and Feral Animal Control Act 2002**

I, KATRINA ANN HODGKINSON, M.P., Minister for Primary Industries, pursuant to section 20 of the Game and Feral Animal Control Act 2002 after having had regard to the matters set out in section 20(4), declare that game animals on public land described in Schedule 1 may be hunted by persons duly licensed, subject to the terms contained in Schedule 2.

SCHEDULE 1 - the declared land**Mount Nobby State Forest**

Mount Nobby State Forest is located approximately 35km north west of the township of Condobolin. A locality map is contained in Schedule 3 and a location map is contained in Schedule 4.

Mount Nobby State Forest area: 1534 hectares.

SCHEDULE 2 - Terms**1. Duration of the declaration**

This declaration shall remain in force for the period commencing on the date this Order is made until 26th of April 2023.

2. Authority of this declaration

This declaration does not confer authority to do anything that is inconsistent with the requirements of any other Act or law.

3. Requirements of the declaration

A person who hunts on the declared lands must:

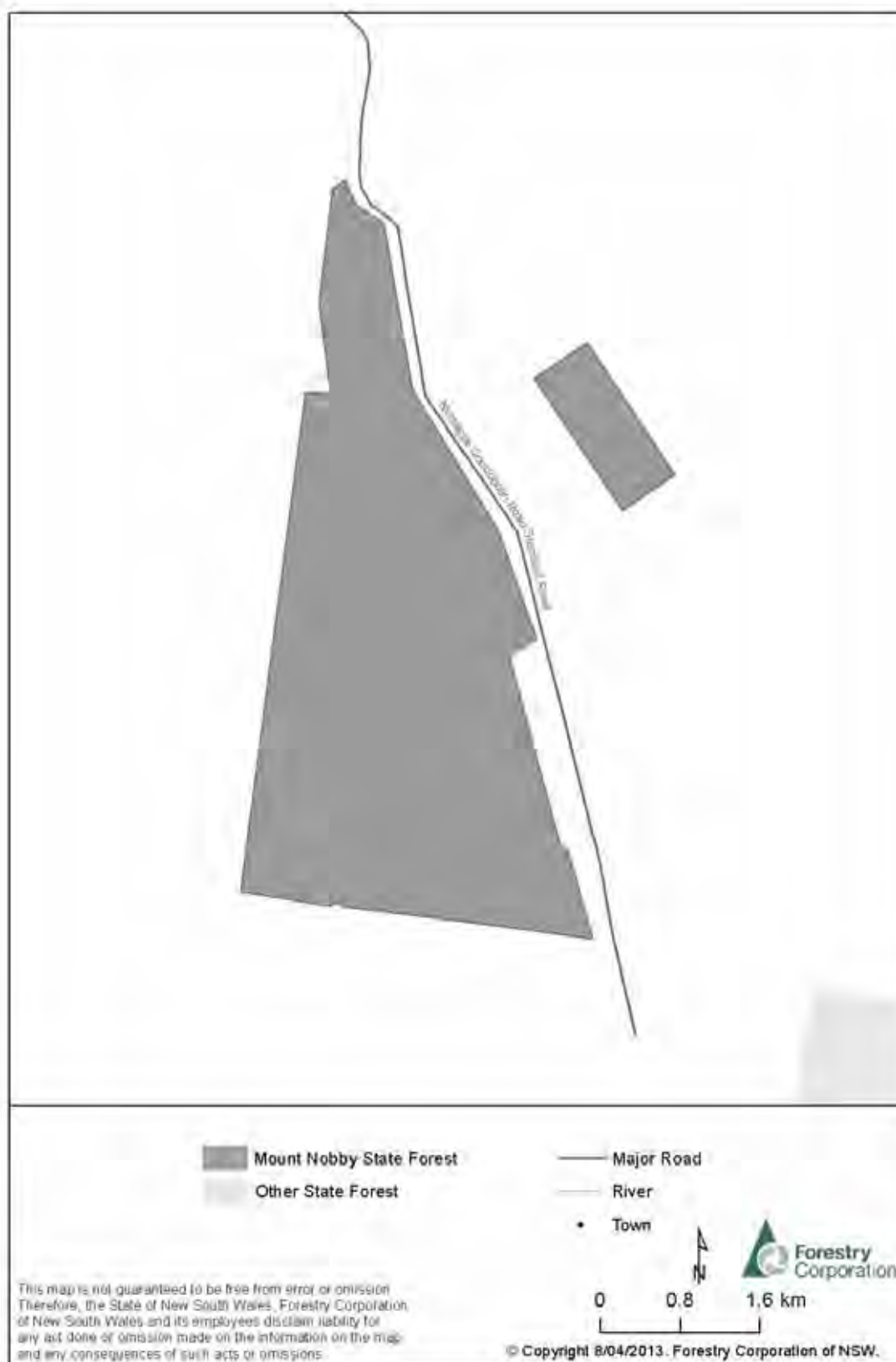
- (a) Gain written permission from Forestry Corporation of NSW or the Game Council on behalf of Forestry Corporation of NSW prior to accessing the declared lands;
- (b) Comply with all conditions in the written permission; and
- (c) Comply with any sign erected by Forestry Corporation of NSW or any sign approved by Forestry Corporation of NSW and erected by the Game Council.

NOTE: This declaration is limited to game animals as prescribed in section 5(1) of the Game and Feral Animal Control Act 2002.

Dated this 29th day of April 2013

KATRINA ANN HODGKINSON, M.P.,
Minister for Primary Industries

Schedule 4 Location



GAME AND FERAL ANIMAL CONTROL ACT 2002**ORDER****Declaration of public lands for hunting for the purposes of the
Game and Feral Animal Control Act 2002**

I, KATRINA ANN HODGKINSON, M.P., Minister for Primary Industries, pursuant to section 20 of the Game and Feral Animal Control Act 2002 after having had regard to the matters set out in section 20(4), declare that game animals on public land described in Schedule 1 may be hunted by persons duly licensed, subject to the terms contained in Schedule 2.

SCHEDULE 1 - the declared land**Mount Pikapene State Forest**

Mount Pikapene State Forest is located approximately 34km south west of the township of Casino. A locality map is contained in Schedule 3 and a location map is contained in Schedule 4.

Mount Pikapene State Forest area: 1180 hectares.

SCHEDULE 2 - Terms**1. Duration of the declaration**

This declaration shall remain in force for the period commencing on the date this Order is made until 26th of April 2023.

2. Authority of this declaration

This declaration does not confer authority to do anything that is inconsistent with the requirements of any other Act or law.

3. Requirements of the declaration

A person who hunts on the declared lands must:

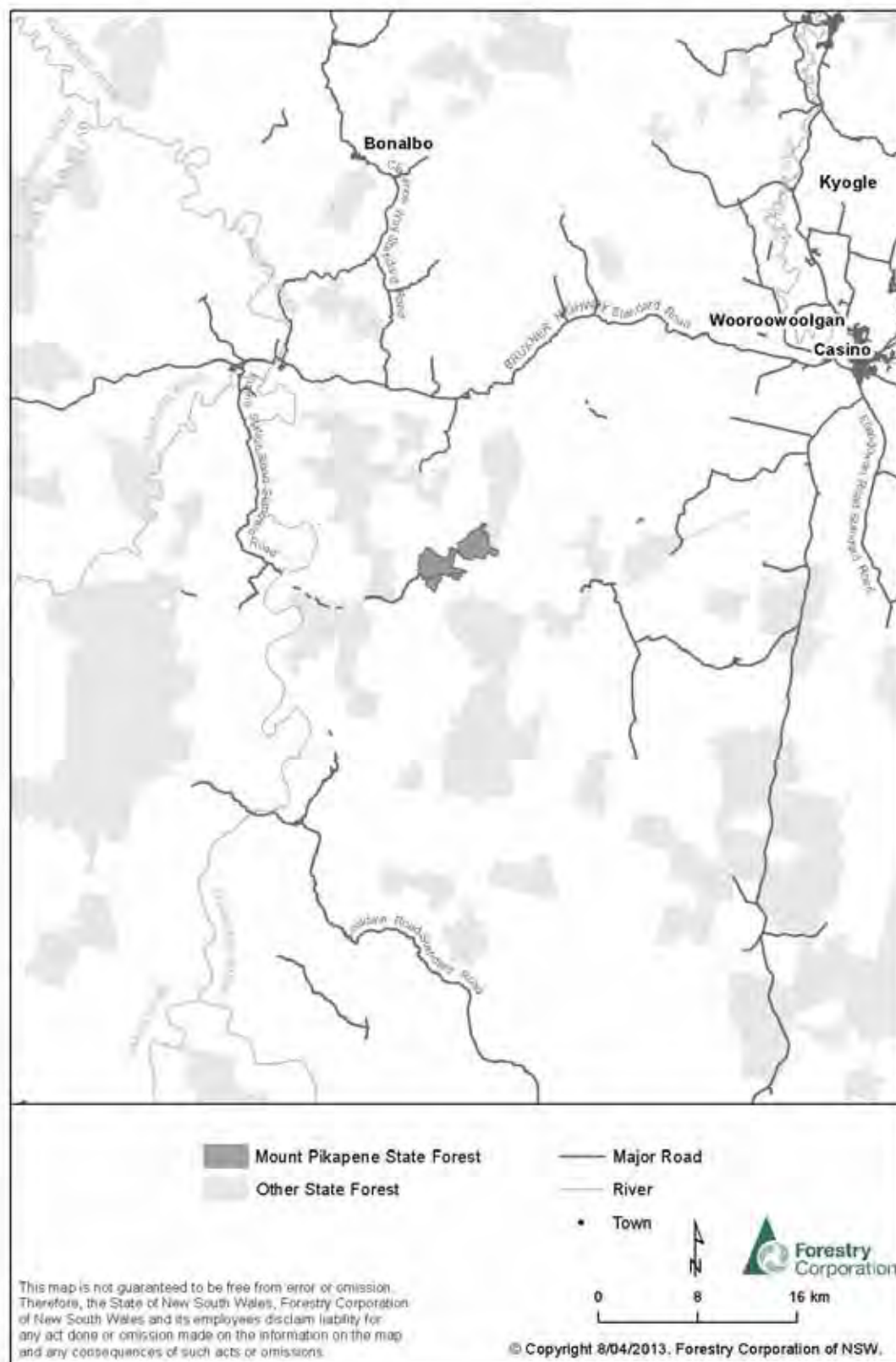
- (a) Gain written permission from Forestry Corporation of NSW or the Game Council on behalf of Forestry Corporation of NSW prior to accessing the declared lands;
- (b) Comply with all conditions in the written permission; and
- (c) Comply with any sign erected by Forestry Corporation of NSW or any sign approved by Forestry Corporation of NSW and erected by the Game Council.

NOTE: This declaration is limited to game animals as prescribed in section 5(1) of the Game and Feral Animal Control Act 2002.

Dated this 29th day of April 2013

KATRINA ANN HODGKINSON, M.P.,
Minister for Primary Industries

Schedule 3 Locality



Schedule 4 Location



GAME AND FERAL ANIMAL CONTROL ACT 2002**ORDER****Declaration of public lands for hunting for the purposes of the
Game and Feral Animal Control Act 2002**

I, KATRINA ANN HODGKINSON, M.P., Minister for Primary Industries, pursuant to section 20 of the Game and Feral Animal Control Act 2002 after having had regard to the matters set out in section 20(4), declare that game animals on public land described in Schedule 1 may be hunted by persons duly licensed, subject to the terms contained in Schedule 2.

SCHEDULE 1 - the declared land**Mount Tilga State Forest**

Mount Tilga State Forest is located approximately 3km north west of the township of Condobolin. A locality map is contained in Schedule 3 and a location map is contained in Schedule 4.

Mount Tilga State Forest area: 662 hectares.

SCHEDULE 2 - Terms**1. Duration of the declaration**

This declaration shall remain in force for the period commencing on the date this Order is made until 26th of April 2023.

2. Authority of this declaration

This declaration does not confer authority to do anything that is inconsistent with the requirements of any other Act or law.

3. Requirements of the declaration

A person who hunts on the declared lands must:

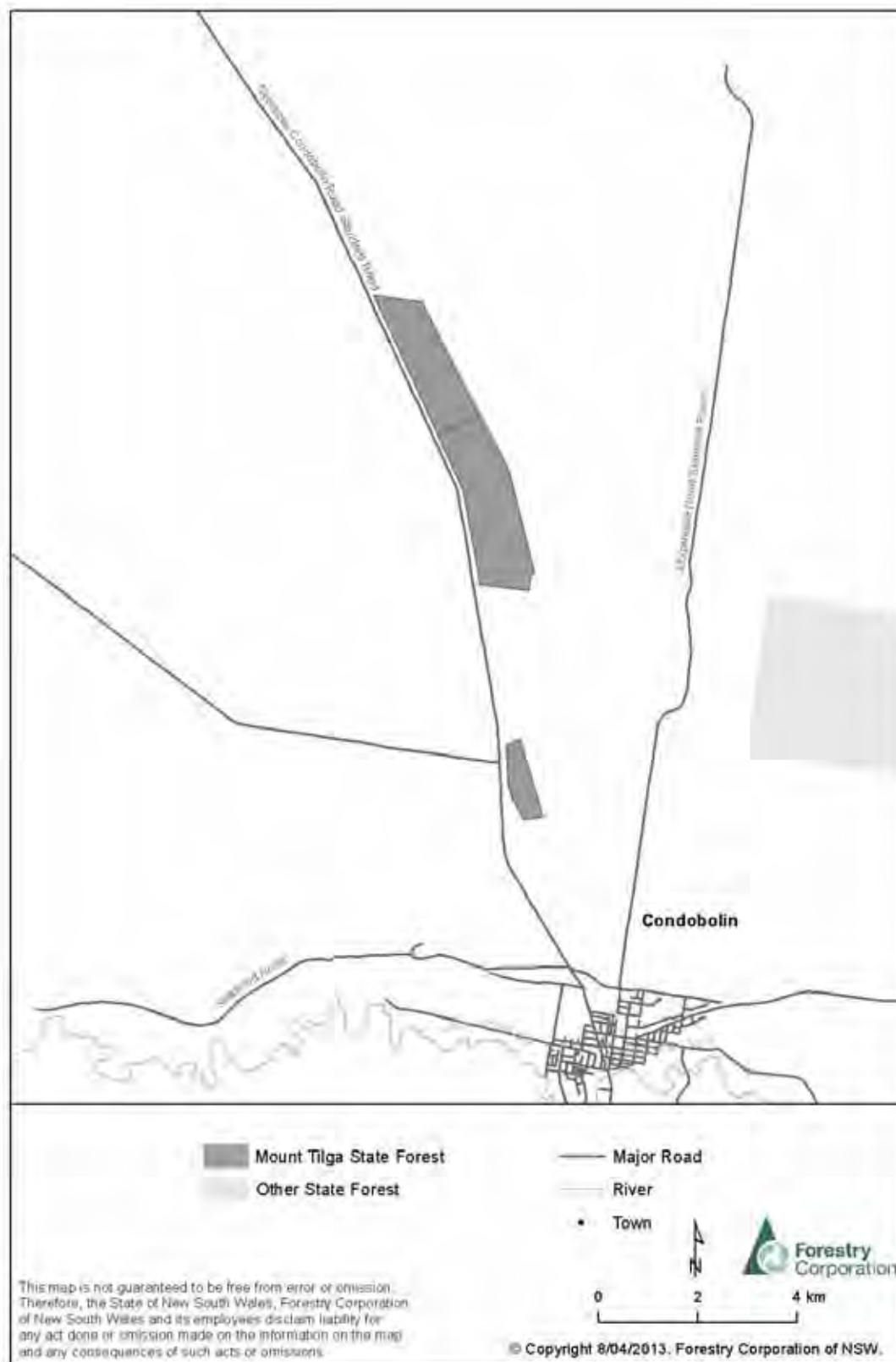
- (a) Gain written permission from Forestry Corporation of NSW or the Game Council on behalf of Forestry Corporation of NSW prior to accessing the declared lands;
- (b) Comply with all conditions in the written permission; and
- (c) Comply with any sign erected by Forestry Corporation of NSW or any sign approved by Forestry Corporation of NSW and erected by the Game Council.

NOTE: This declaration is limited to game animals as prescribed in section 5(1) of the Game and Feral Animal Control Act 2002.

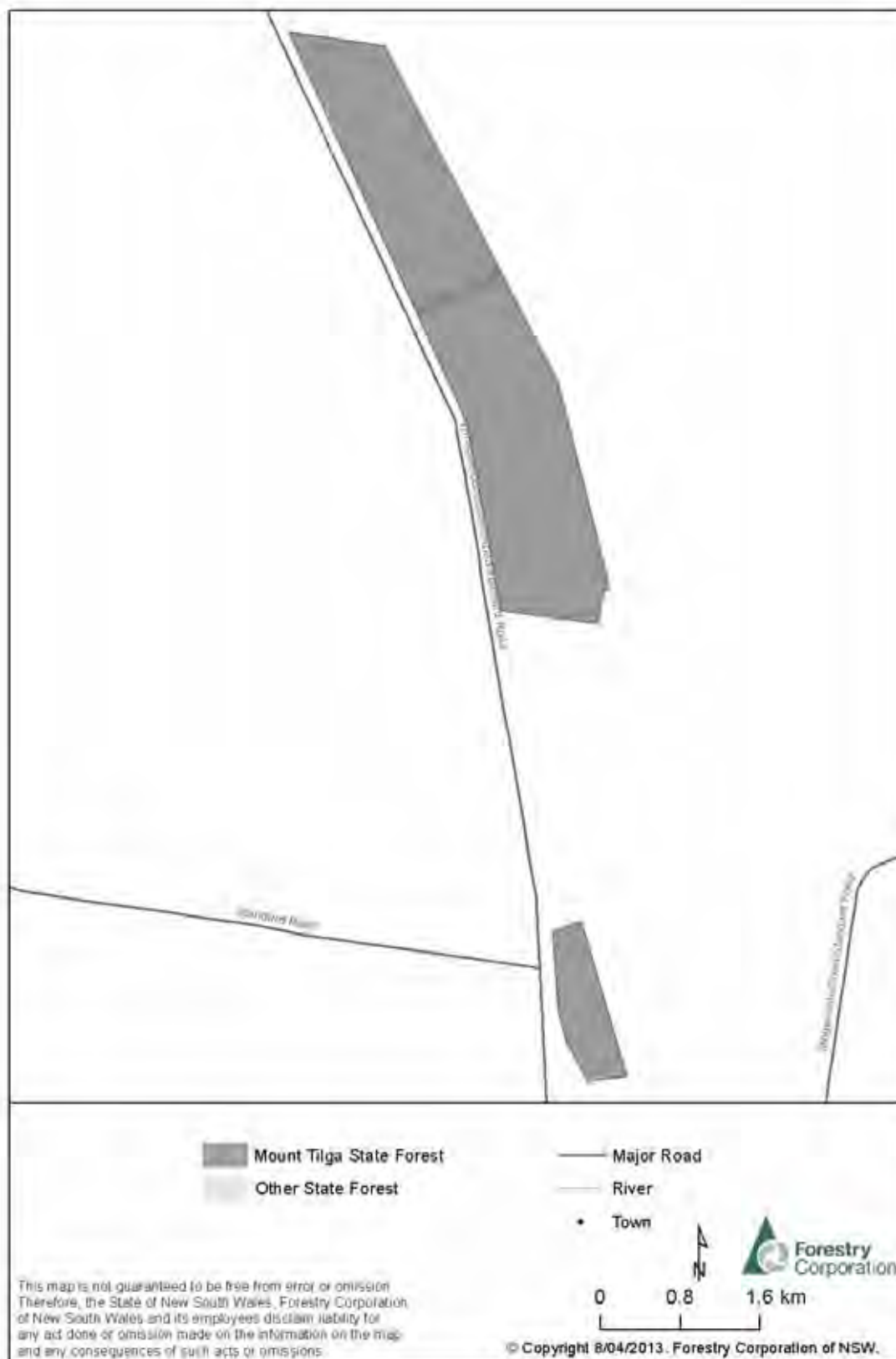
Dated this 29th day of April 2013

KATRINA ANN HODGKINSON, M.P.,
Minister for Primary Industries

Schedule 3 Locality



Schedule 4 Location



GAME AND FERAL ANIMAL CONTROL ACT 2002**ORDER****Declaration of public lands for hunting for the purposes of the
Game and Feral Animal Control Act 2002**

I, KATRINA ANN HODGKINSON, M.P., Minister for Primary Industries, pursuant to section 20 of the Game and Feral Animal Control Act 2002 after having had regard to the matters set out in section 20(4), declare that game animals on public land described in Schedule 1 may be hunted by persons duly licensed, subject to the terms contained in Schedule 2.

SCHEDULE 1 - the declared land**Mulyandry State Forest**

Mulyandry State Forest is located approximately 23km south east of the township of Forbes. A locality map is contained in Schedule 3 and a location map is contained in Schedule 4.

Mulyandry State Forest area: 760 hectares.

SCHEDULE 2 - Terms**1. Duration of the declaration**

This declaration shall remain in force for the period commencing on the date this Order is made until 26th of April 2023.

2. Authority of this declaration

This declaration does not confer authority to do anything that is inconsistent with the requirements of any other Act or law.

3. Requirements of the declaration

A person who hunts on the declared lands must:

- (a) Gain written permission from Forestry Corporation of NSW or the Game Council on behalf of Forestry Corporation of NSW prior to accessing the declared lands;
- (b) Comply with all conditions in the written permission; and
- (c) Comply with any sign erected by Forestry Corporation of NSW or any sign approved by Forestry Corporation of NSW and erected by the Game Council.

NOTE: This declaration is limited to game animals as prescribed in section 5(1) of the Game and Feral Animal Control Act 2002.

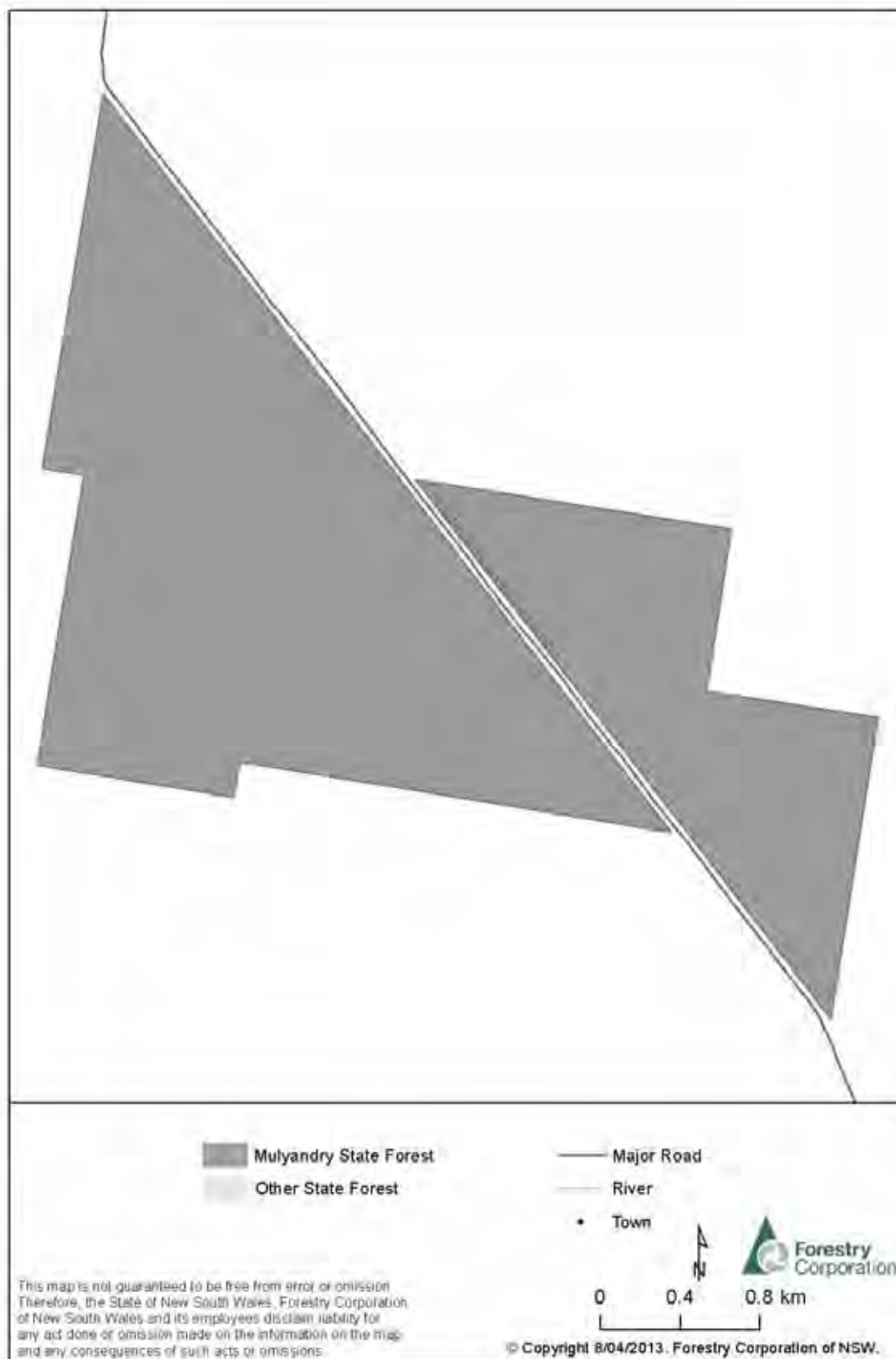
Dated this 29th day of April 2013

KATRINA ANN HODGKINSON, M.P.,
Minister for Primary Industries

Schedule 3 Locality



Schedule 4 Location



GAME AND FERAL ANIMAL CONTROL ACT 2002**ORDER****Declaration of public lands for hunting for the purposes of the
Game and Feral Animal Control Act 2002**

I, KATRINA ANN HODGKINSON, M.P., Minister for Primary Industries, pursuant to section 20 of the Game and Feral Animal Control Act 2002 after having had regard to the matters set out in section 20(4), declare that game animals on public land described in Schedule 1 may be hunted by persons duly licensed, subject to the terms contained in Schedule 2.

SCHEDULE 1 - the declared land**Murda State Forest**

Murda State Forest is located approximately 4km north east of the township of Condobolin. A locality map is contained in Schedule 3 and a location map is contained in Schedule 4.

Murda State Forest area: 1388 hectares.

SCHEDULE 2 - Terms**1. Duration of the declaration**

This declaration shall remain in force for the period commencing on the date this Order is made until 26th of April 2023.

2. Authority of this declaration

This declaration does not confer authority to do anything that is inconsistent with the requirements of any other Act or law.

3. Requirements of the declaration

A person who hunts on the declared lands must:

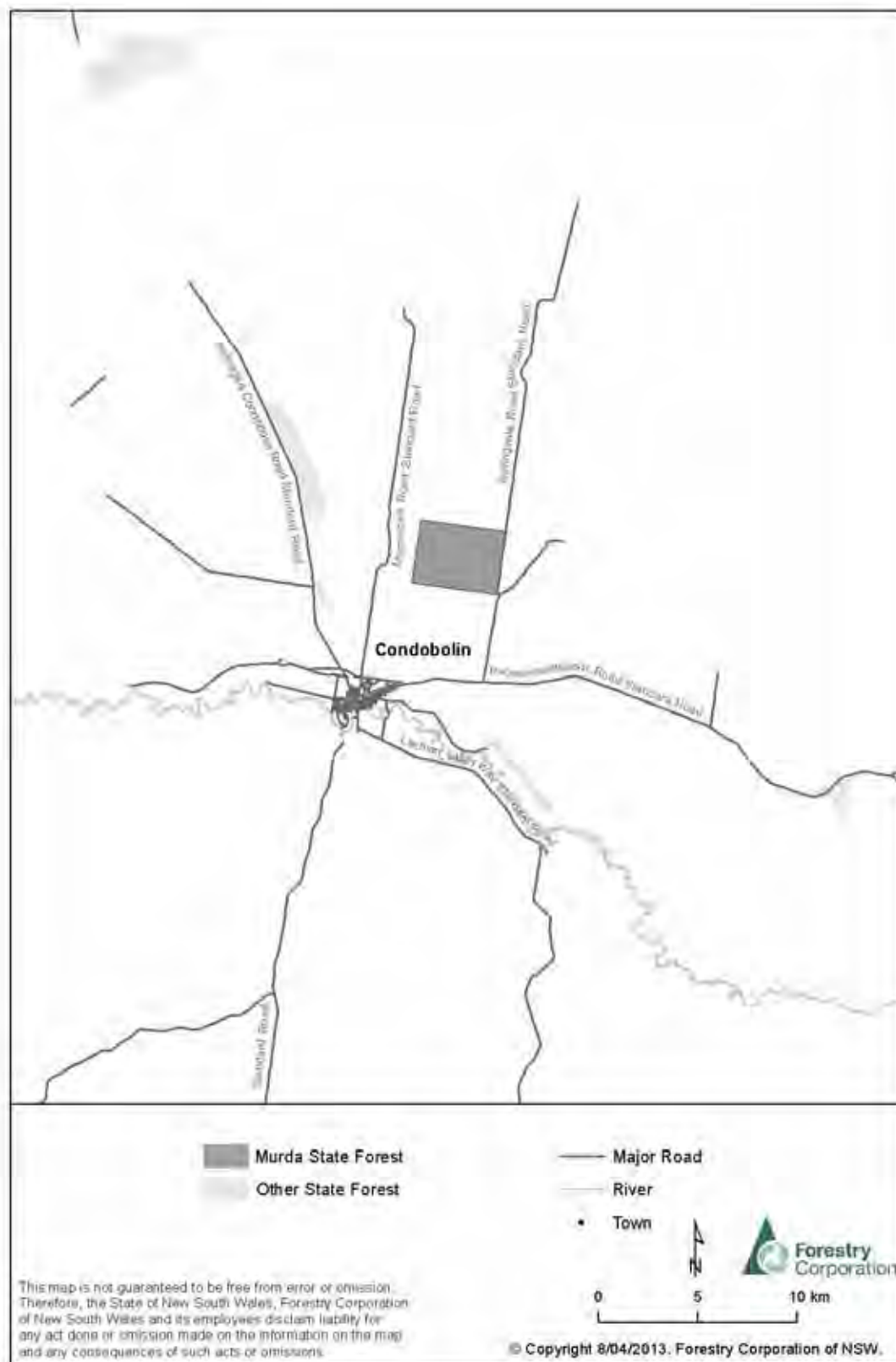
- (a) Gain written permission from Forestry Corporation of NSW or the Game Council on behalf of Forestry Corporation of NSW prior to accessing the declared lands;
- (b) Comply with all conditions in the written permission; and
- (c) Comply with any sign erected by Forestry Corporation of NSW or any sign approved by Forestry Corporation of NSW and erected by the Game Council.

NOTE: This declaration is limited to game animals as prescribed in section 5(1) of the Game and Feral Animal Control Act 2002.

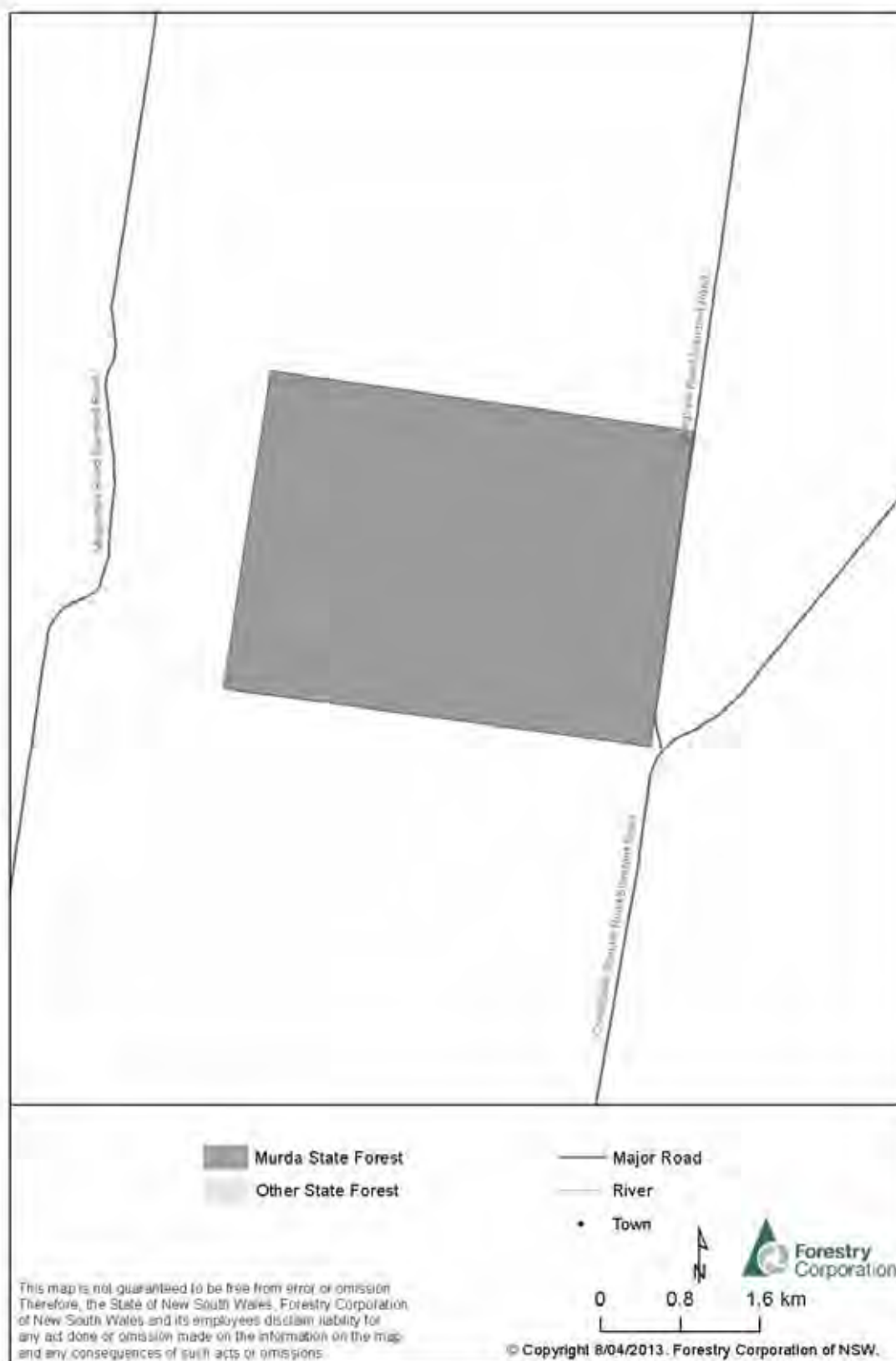
Dated this 29th day of April 2013

KATRINA ANN HODGKINSON, M.P.,
Minister for Primary Industries

Schedule 3 Locality



Schedule 4 Location



GAME AND FERAL ANIMAL CONTROL ACT 2002**ORDER****Declaration of public lands for hunting for the purposes of the
Game and Feral Animal Control Act 2002**

I, KATRINA ANN HODGKINSON, M.P., Minister for Primary Industries, pursuant to section 20 of the Game and Feral Animal Control Act 2002 after having had regard to the matters set out in section 20(4), declare that game animals on public land described in Schedule 1 may be hunted by persons duly licensed, subject to the terms contained in Schedule 2.

SCHEDULE 1 - the declared land**Murraguldrrie State Forest**

Murraguldrrie State Forest is located approximately 46km south east of the township of Wagga Wagga. A locality map is contained in Schedule 3 and a location map is contained in Schedule 4.

Murraguldrrie State Forest area: 4388 hectares.

SCHEDULE 2 - Terms**1. Duration of the declaration**

This declaration shall remain in force for the period commencing on the date this Order is made until 26th of April 2023.

2. Authority of this declaration

This declaration does not confer authority to do anything that is inconsistent with the requirements of any other Act or law.

3. Requirements of the declaration

A person who hunts on the declared lands must:

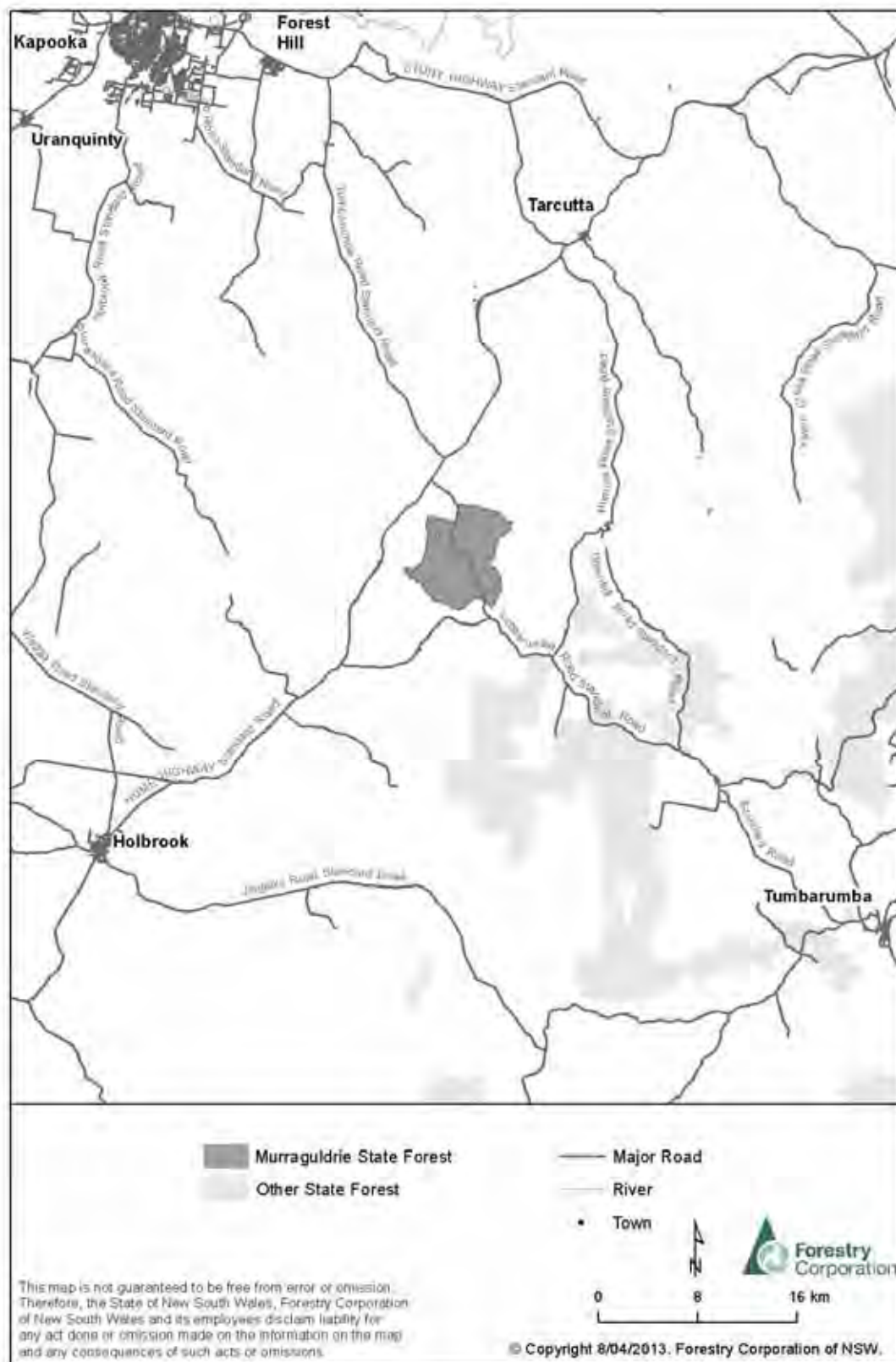
- (a) Gain written permission from Forestry Corporation of NSW or the Game Council on behalf of Forestry Corporation of NSW prior to accessing the declared lands;
- (b) Comply with all conditions in the written permission; and
- (c) Comply with any sign erected by Forestry Corporation of NSW or any sign approved by Forestry Corporation of NSW and erected by the Game Council.

NOTE: This declaration is limited to game animals as prescribed in section 5(1) of the Game and Feral Animal Control Act 2002.

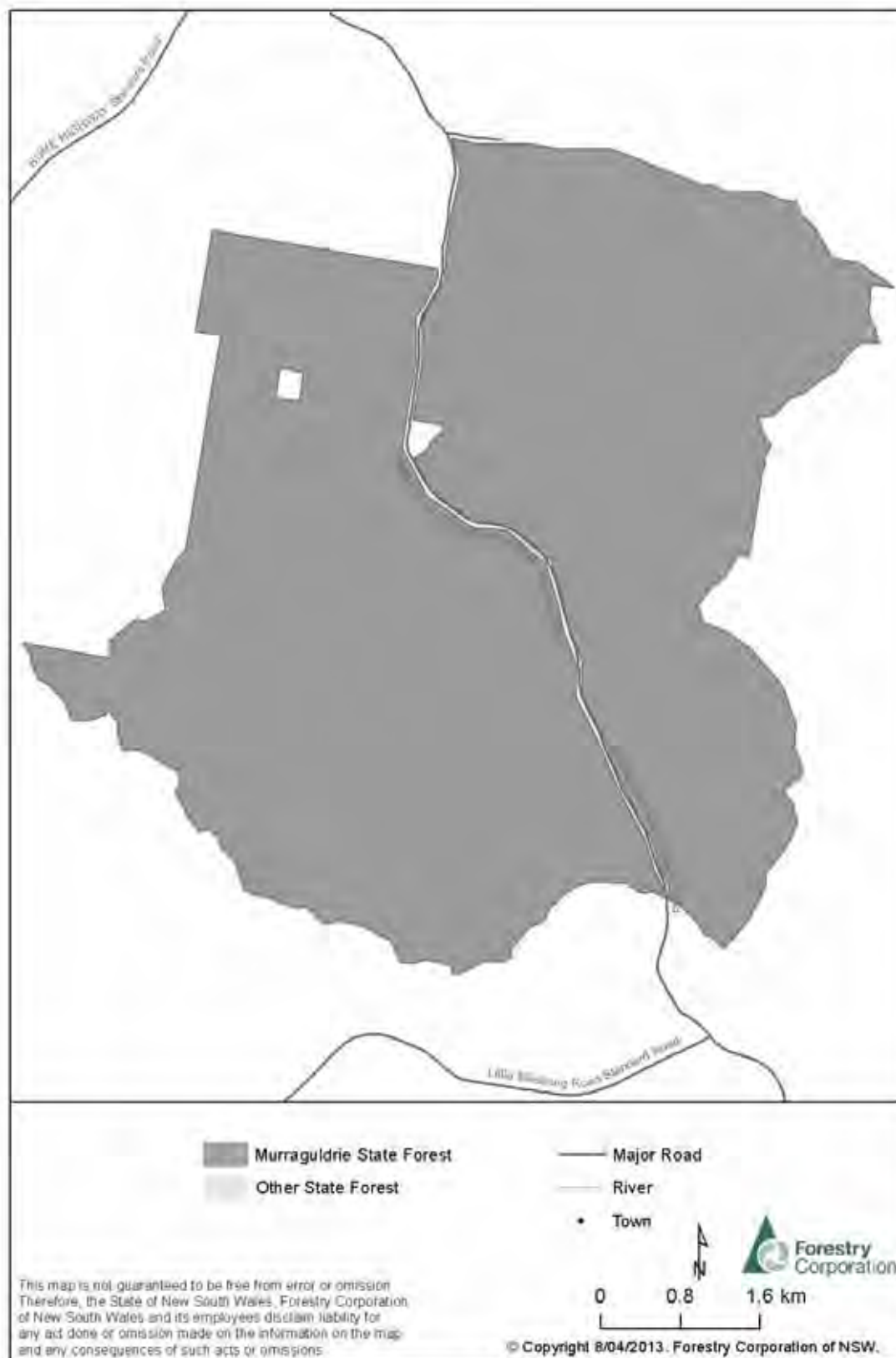
Dated this 29th day of April 2013

KATRINA ANN HODGKINSON, M.P.,
Minister for Primary Industries

Schedule 3 Locality



Schedule 4 Location



GAME AND FERAL ANIMAL CONTROL ACT 2002**ORDER****Declaration of public lands for hunting for the purposes of the
Game and Feral Animal Control Act 2002**

I, KATRINA ANN HODGKINSON, M.P., Minister for Primary Industries, pursuant to section 20 of the Game and Feral Animal Control Act 2002 after having had regard to the matters set out in section 20(4), declare that game animals on public land described in Schedule 1 may be hunted by persons duly licensed, subject to the terms contained in Schedule 2.

SCHEDULE 1 - the declared land**Nambucca State Forest**

Nambucca State Forest is located approximately 1km north west of the township of Nambucca Heads. A locality map is contained in Schedule 3 and a location map is contained in Schedule 4.

Nambucca State Forest area: 1677 hectares.

SCHEDULE 2 - Terms**1. Duration of the declaration**

This declaration shall remain in force for the period commencing on the date this Order is made until 26th of April 2023.

2. Authority of this declaration

This declaration does not confer authority to do anything that is inconsistent with the requirements of any other Act or law.

3. Requirements of the declaration

A person who hunts on the declared lands must:

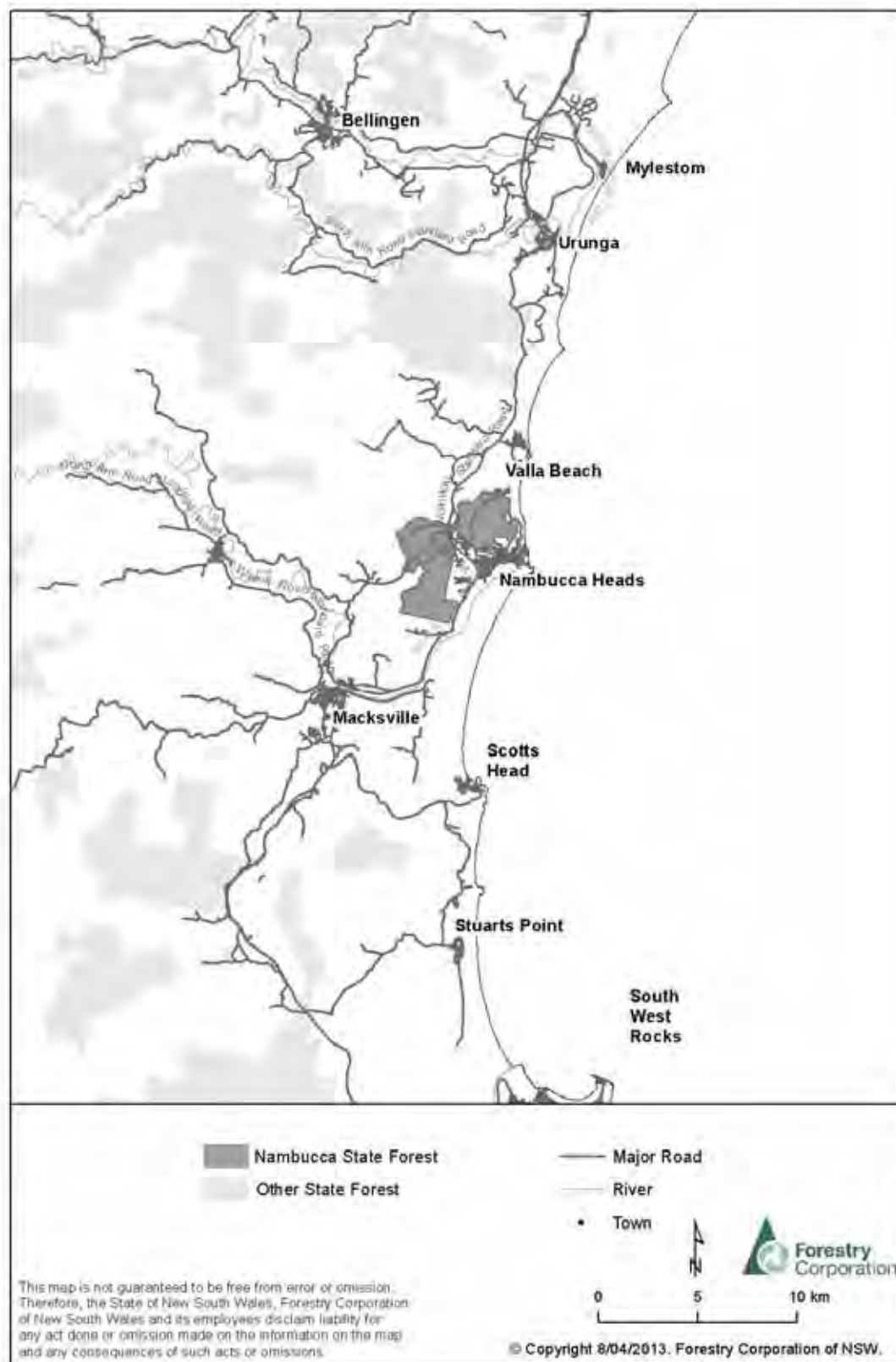
- (a) Gain written permission from Forestry Corporation of NSW or the Game Council on behalf of Forestry Corporation of NSW prior to accessing the declared lands;
- (b) Comply with all conditions in the written permission; and
- (c) Comply with any sign erected by Forestry Corporation of NSW or any sign approved by Forestry Corporation of NSW and erected by the Game Council.

NOTE: This declaration is limited to game animals as prescribed in section 5(1) of the Game and Feral Animal Control Act 2002.

Dated this 29th day of April 2013

KATRINA ANN HODGKINSON, M.P.,
Minister for Primary Industries

Schedule 3 Locality



Schedule 4 Location



GAME AND FERAL ANIMAL CONTROL ACT 2002**ORDER****Declaration of public lands for hunting for the purposes of the
Game and Feral Animal Control Act 2002**

I, KATRINA ANN HODGKINSON, M.P., Minister for Primary Industries, pursuant to section 20 of the Game and Feral Animal Control Act 2002 after having had regard to the matters set out in section 20(4), declare that game animals on public land described in Schedule 1 may be hunted by persons duly licensed, subject to the terms contained in Schedule 2.

SCHEDULE 1 - the declared land**Narraway State Forest**

Narraway State Forest is located approximately 116km west of the township of Coonabarabran. A locality map is contained in Schedule 3 and a location map is contained in Schedule 4.

Narraway State Forest area: 881 hectares.

SCHEDULE 2 - Terms**1. Duration of the declaration**

This declaration shall remain in force for the period commencing on the date this Order is made until 26th of April 2023.

2. Authority of this declaration

This declaration does not confer authority to do anything that is inconsistent with the requirements of any other Act or law.

3. Requirements of the declaration

A person who hunts on the declared lands must:

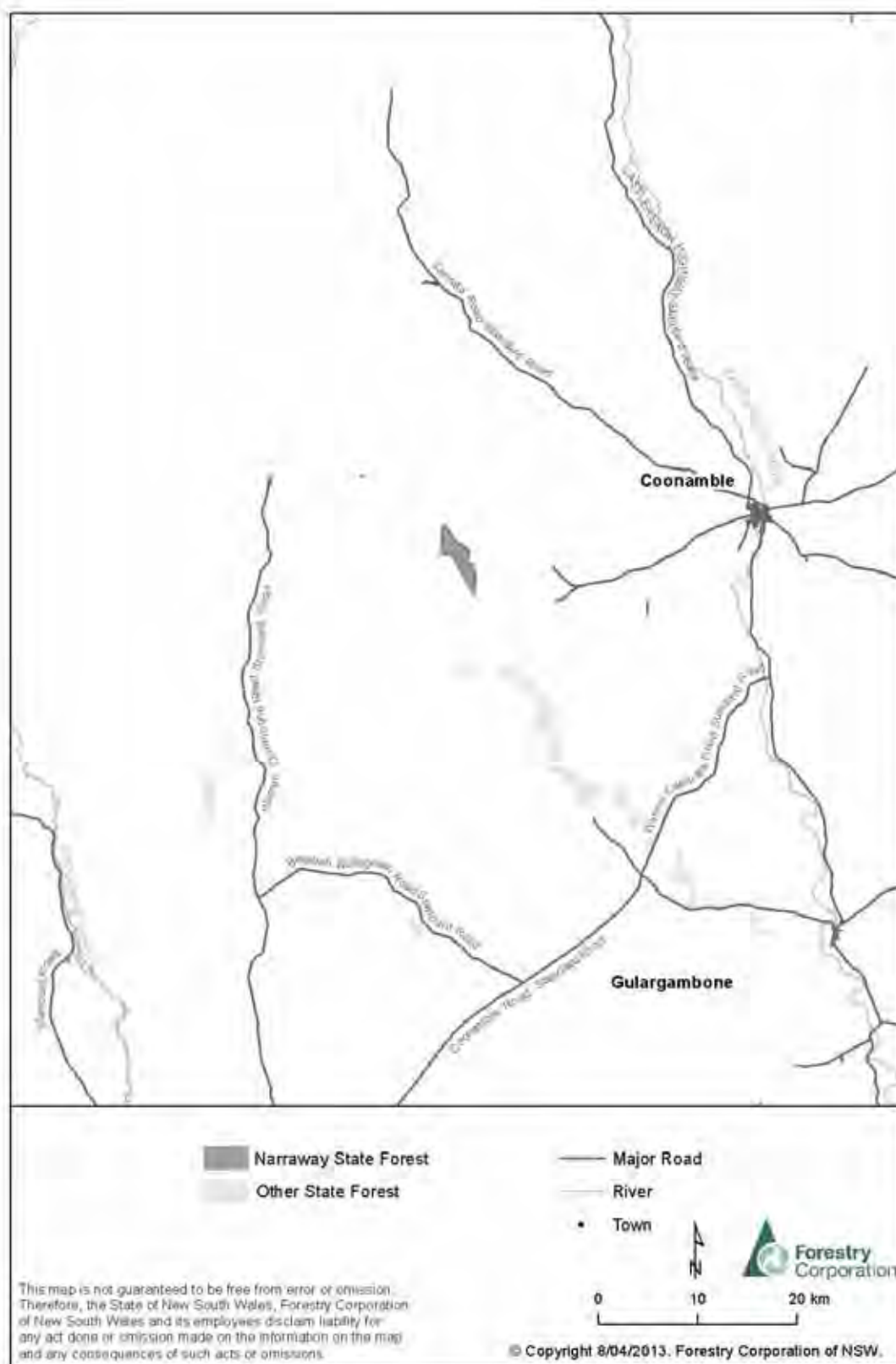
- (a) Gain written permission from Forestry Corporation of NSW or the Game Council on behalf of Forestry Corporation of NSW prior to accessing the declared lands;
- (b) Comply with all conditions in the written permission; and
- (c) Comply with any sign erected by Forestry Corporation of NSW or any sign approved by Forestry Corporation of NSW and erected by the Game Council.

NOTE: This declaration is limited to game animals as prescribed in section 5(1) of the Game and Feral Animal Control Act 2002.

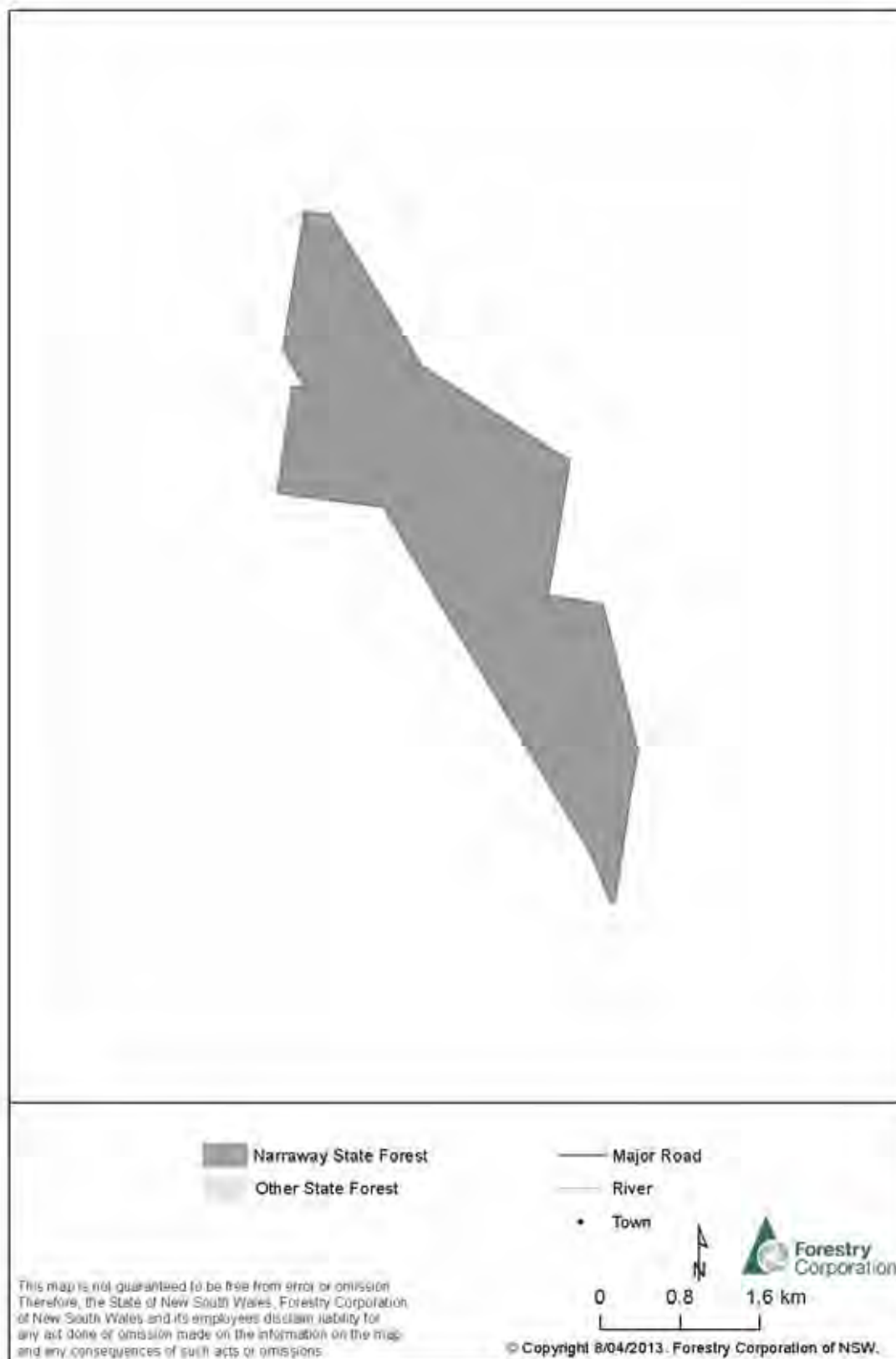
Dated this 29th day of April 2013

KATRINA ANN HODGKINSON, M.P.,
Minister for Primary Industries

Schedule 3 Locality



Schedule 4 Location



GAME AND FERAL ANIMAL CONTROL ACT 2002**ORDER****Declaration of public lands for hunting for the purposes of the
Game and Feral Animal Control Act 2002**

I, KATRINA ANN HODGKINSON, M.P., Minister for Primary Industries, pursuant to section 20 of the Game and Feral Animal Control Act 2002 after having had regard to the matters set out in section 20(4), declare that game animals on public land described in Schedule 1 may be hunted by persons duly licensed, subject to the terms contained in Schedule 2.

SCHEDULE 1 - the declared land**Nerang Cowal State Forest**

Nerang Cowal State Forest is located approximately 46km south of the township of Condobolin. A locality map is contained in Schedule 3 and a location map is contained in Schedule 4.

Nerang Cowal State Forest area: 1059 hectares.

SCHEDULE 2 - Terms**1. Duration of the declaration**

This declaration shall remain in force for the period commencing on the date this Order is made until 26th of April 2023.

2. Authority of this declaration

This declaration does not confer authority to do anything that is inconsistent with the requirements of any other Act or law.

3. Requirements of the declaration

A person who hunts on the declared lands must:

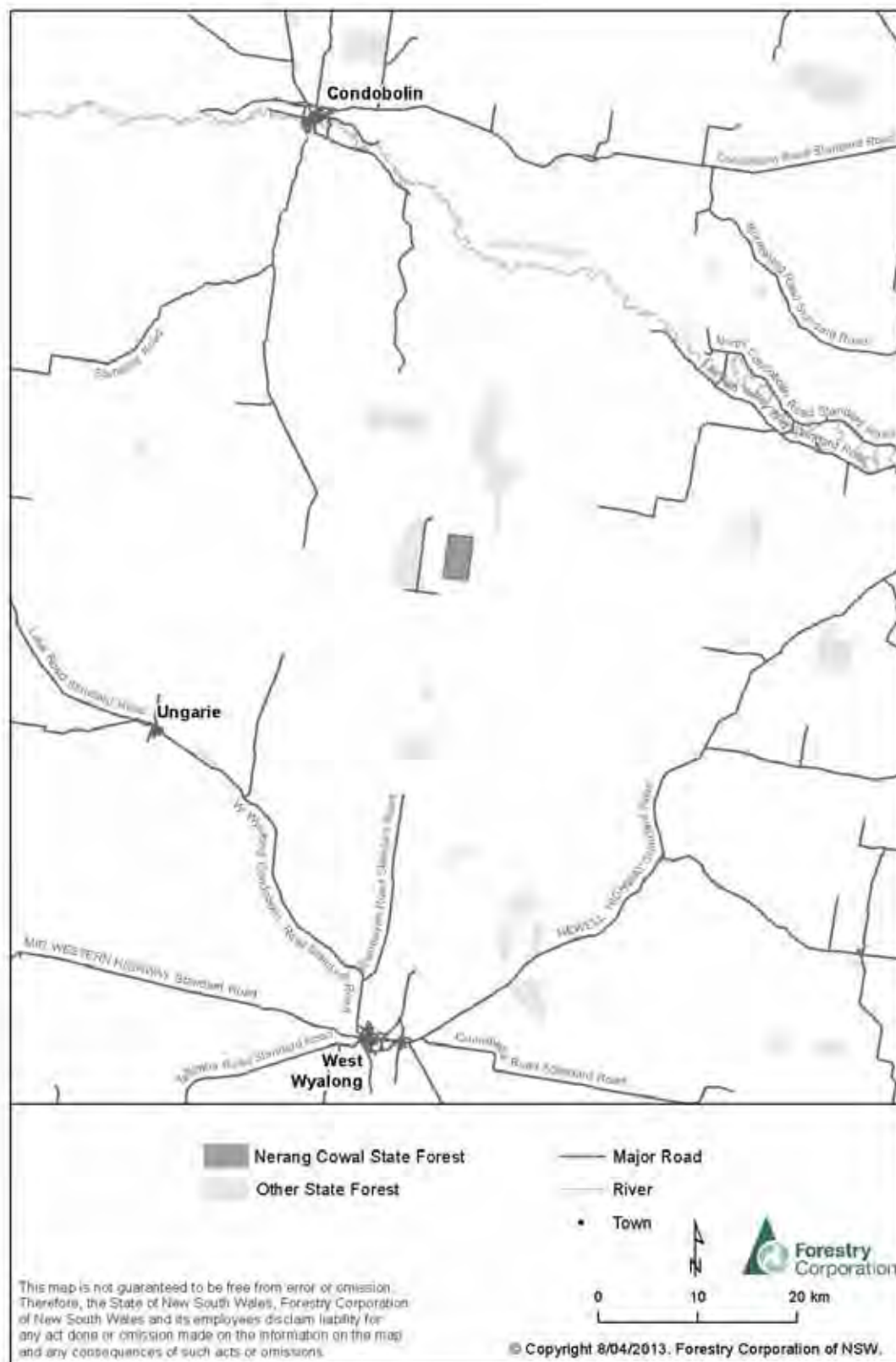
- (a) Gain written permission from Forestry Corporation of NSW or the Game Council on behalf of Forestry Corporation of NSW prior to accessing the declared lands;
- (b) Comply with all conditions in the written permission; and
- (c) Comply with any sign erected by Forestry Corporation of NSW or any sign approved by Forestry Corporation of NSW and erected by the Game Council.

NOTE: This declaration is limited to game animals as prescribed in section 5(1) of the Game and Feral Animal Control Act 2002.


Dated this 29th day of April 2013

KATRINA ANN HODGKINSON, M.P.,
Minister for Primary Industries

Schedule 3 Locality



Schedule 4 Location



GAME AND FERAL ANIMAL CONTROL ACT 2002**ORDER****Declaration of public lands for hunting for the purposes of the
Game and Feral Animal Control Act 2002**

I, KATRINA ANN HODGKINSON, M.P., Minister for Primary Industries, pursuant to section 20 of the Game and Feral Animal Control Act 2002 after having had regard to the matters set out in section 20(4), declare that game animals on public land described in Schedule 1 may be hunted by persons duly licensed, subject to the terms contained in Schedule 2.

SCHEDULE 1 - the declared land**Nerong State Forest**

Nerong State Forest is located approximately 19km north of the township of Nelson Bay. A locality map is contained in Schedule 3 and a location map is contained in Schedule 4.

Nerong State Forest area: 2173 hectares.

SCHEDULE 2 - Terms**1. Duration of the declaration**

This declaration shall remain in force for the period commencing on the date this Order is made until 26th of April 2023.

2. Authority of this declaration

This declaration does not confer authority to do anything that is inconsistent with the requirements of any other Act or law.

3. Requirements of the declaration

A person who hunts on the declared lands must:

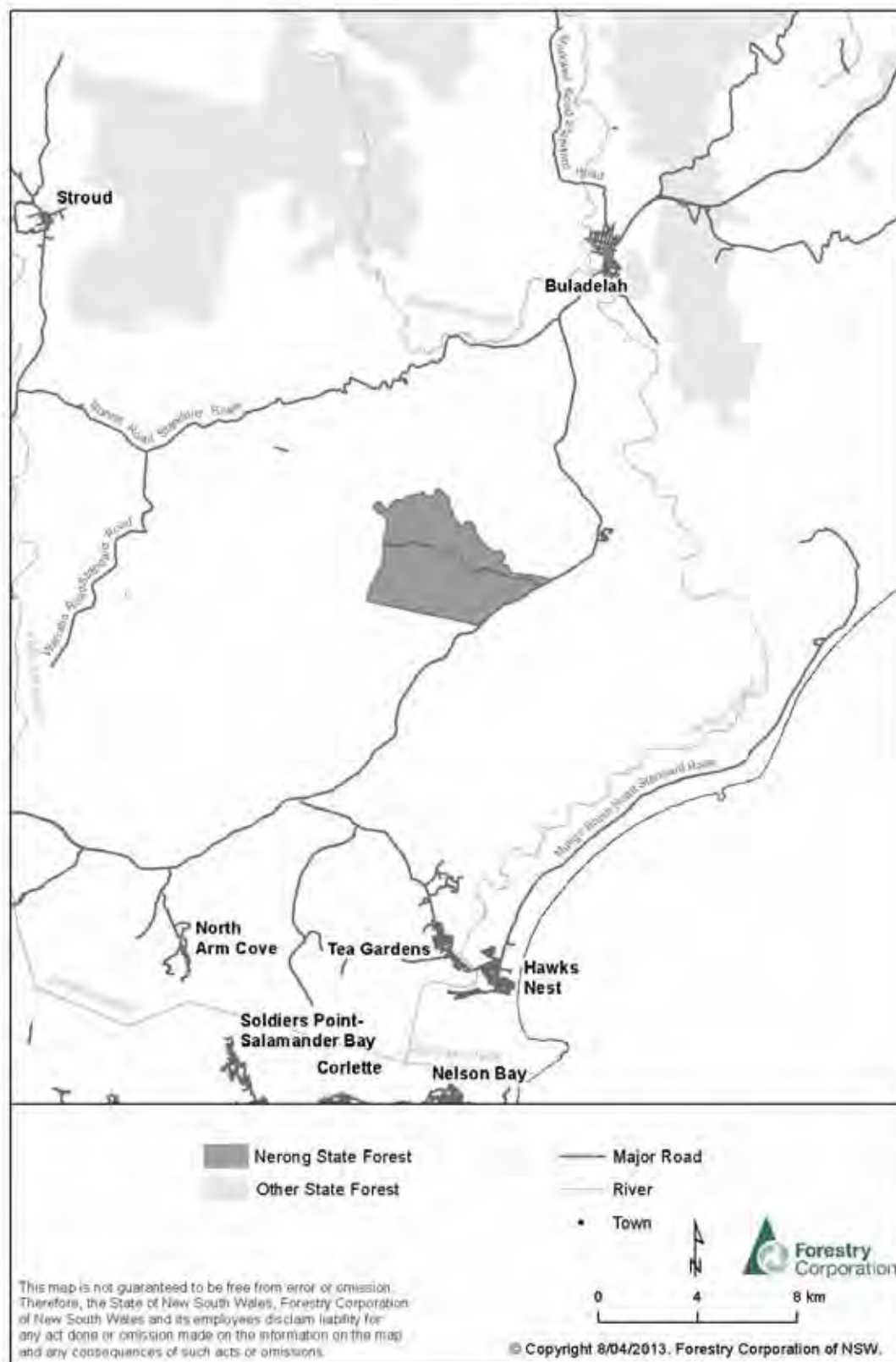
- (a) Gain written permission from Forestry Corporation of NSW or the Game Council on behalf of Forestry Corporation of NSW prior to accessing the declared lands;
- (b) Comply with all conditions in the written permission; and
- (c) Comply with any sign erected by Forestry Corporation of NSW or any sign approved by Forestry Corporation of NSW and erected by the Game Council.

NOTE: This declaration is limited to game animals as prescribed in section 5(1) of the Game and Feral Animal Control Act 2002.

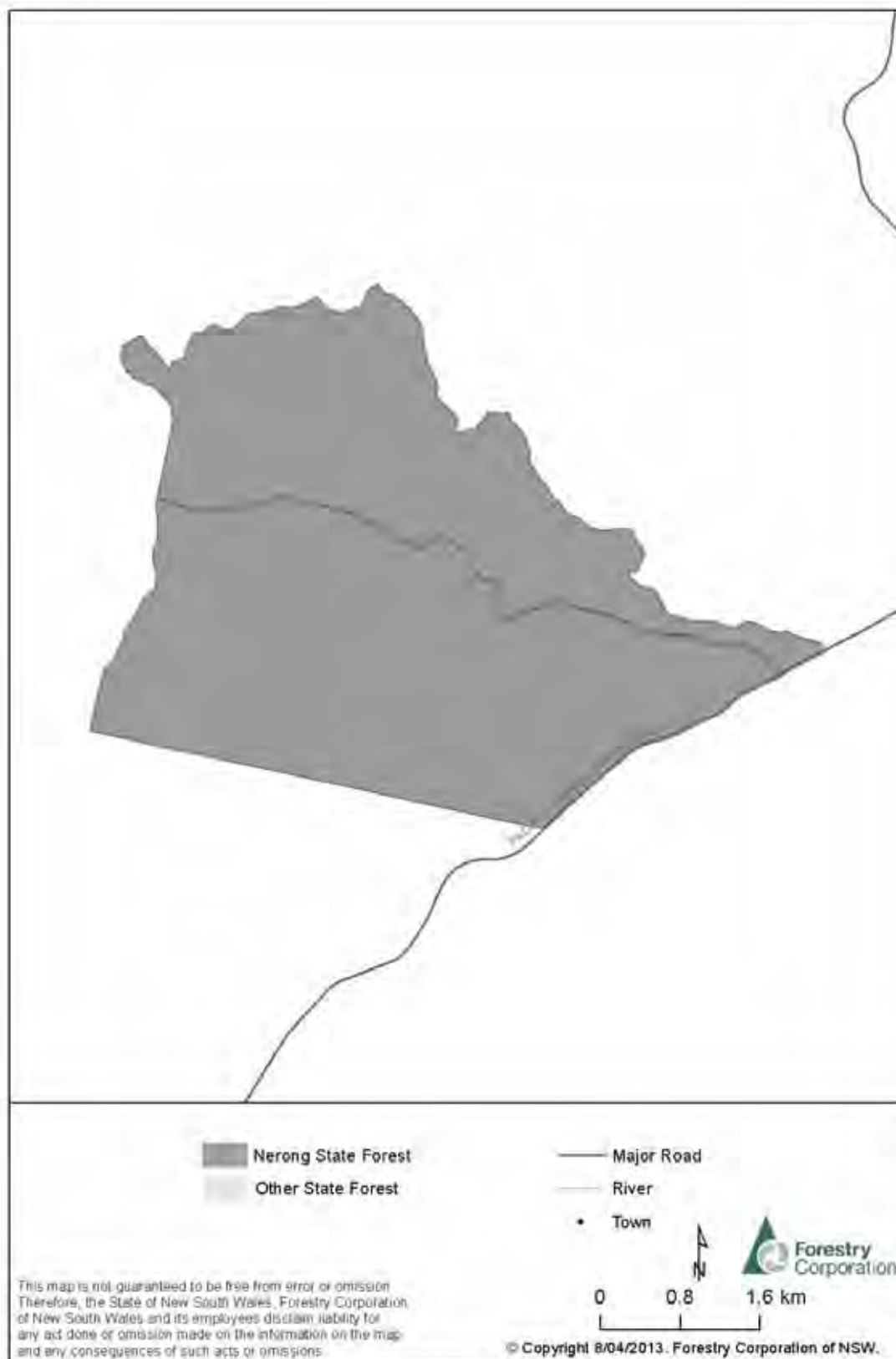
Dated this 29th day of April 2013

KATRINA ANN HODGKINSON, M.P.,
Minister for Primary Industries

Schedule 3 Locality



Schedule 4 Location



GAME AND FERAL ANIMAL CONTROL ACT 2002**ORDER****Declaration of public lands for hunting for the purposes of the
Game and Feral Animal Control Act 2002**

I, KATRINA ANN HODGKINSON, M.P., Minister for Primary Industries, pursuant to section 20 of the Game and Feral Animal Control Act 2002 after having had regard to the matters set out in section 20(4), declare that game animals on public land described in Schedule 1 may be hunted by persons duly licensed, subject to the terms contained in Schedule 2.

SCHEDULE 1 - the declared land**Neville State Forest**

Neville State Forest is located approximately 45km west of the township of Cowra. A locality map is contained in Schedule 3 and a location map is contained in Schedule 4.

Neville State Forest area: 546 hectares.

SCHEDULE 2 - Terms**1. Duration of the declaration**

This declaration shall remain in force for the period commencing on the date this Order is made until 26th of April 2023.

2. Authority of this declaration

This declaration does not confer authority to do anything that is inconsistent with the requirements of any other Act or law.

3. Requirements of the declaration

A person who hunts on the declared lands must:

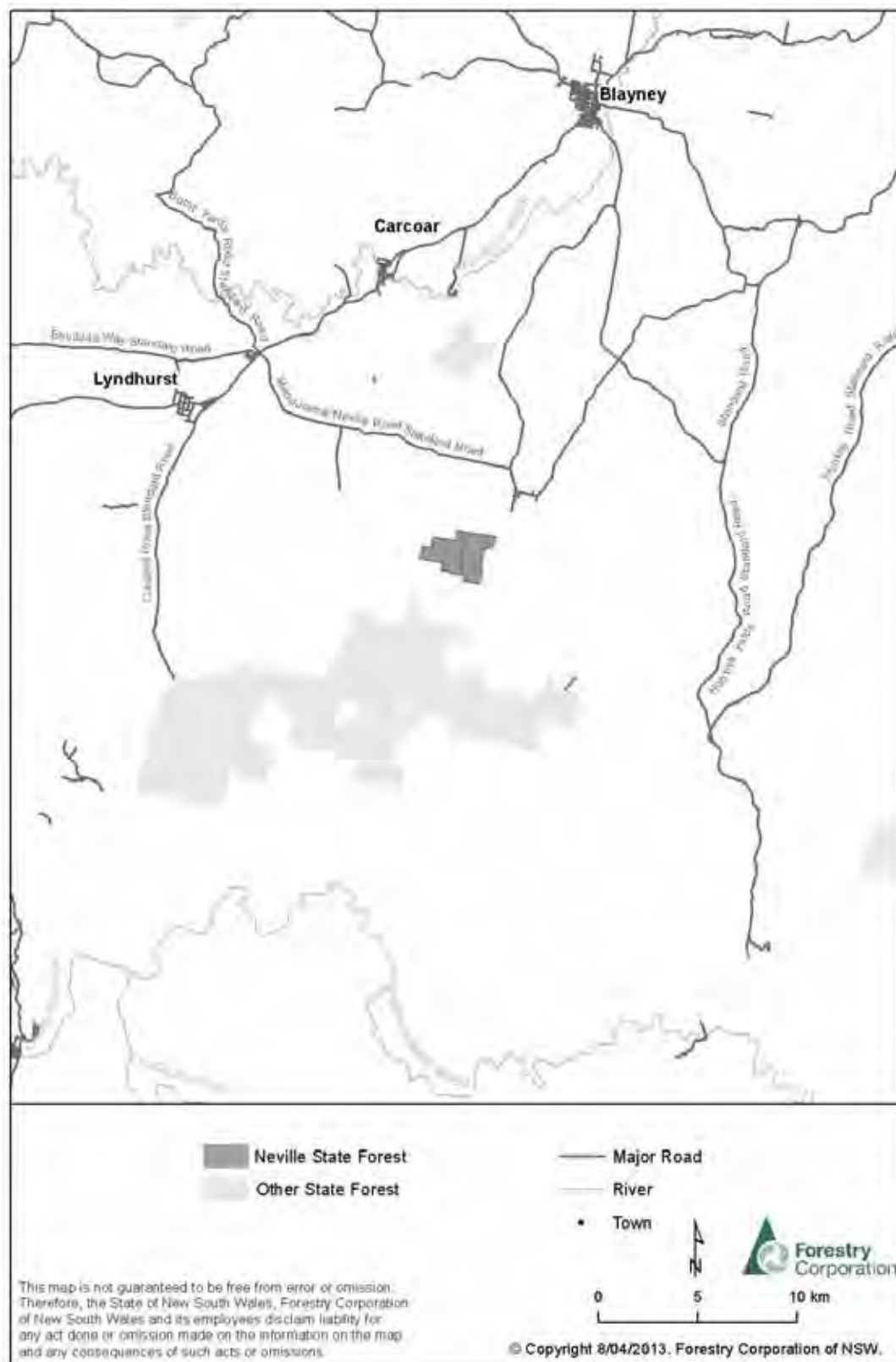
- (a) Gain written permission from Forestry Corporation of NSW or the Game Council on behalf of Forestry Corporation of NSW prior to accessing the declared lands;
- (b) Comply with all conditions in the written permission; and
- (c) Comply with any sign erected by Forestry Corporation of NSW or any sign approved by Forestry Corporation of NSW and erected by the Game Council.

NOTE: This declaration is limited to game animals as prescribed in section 5(1) of the Game and Feral Animal Control Act 2002.

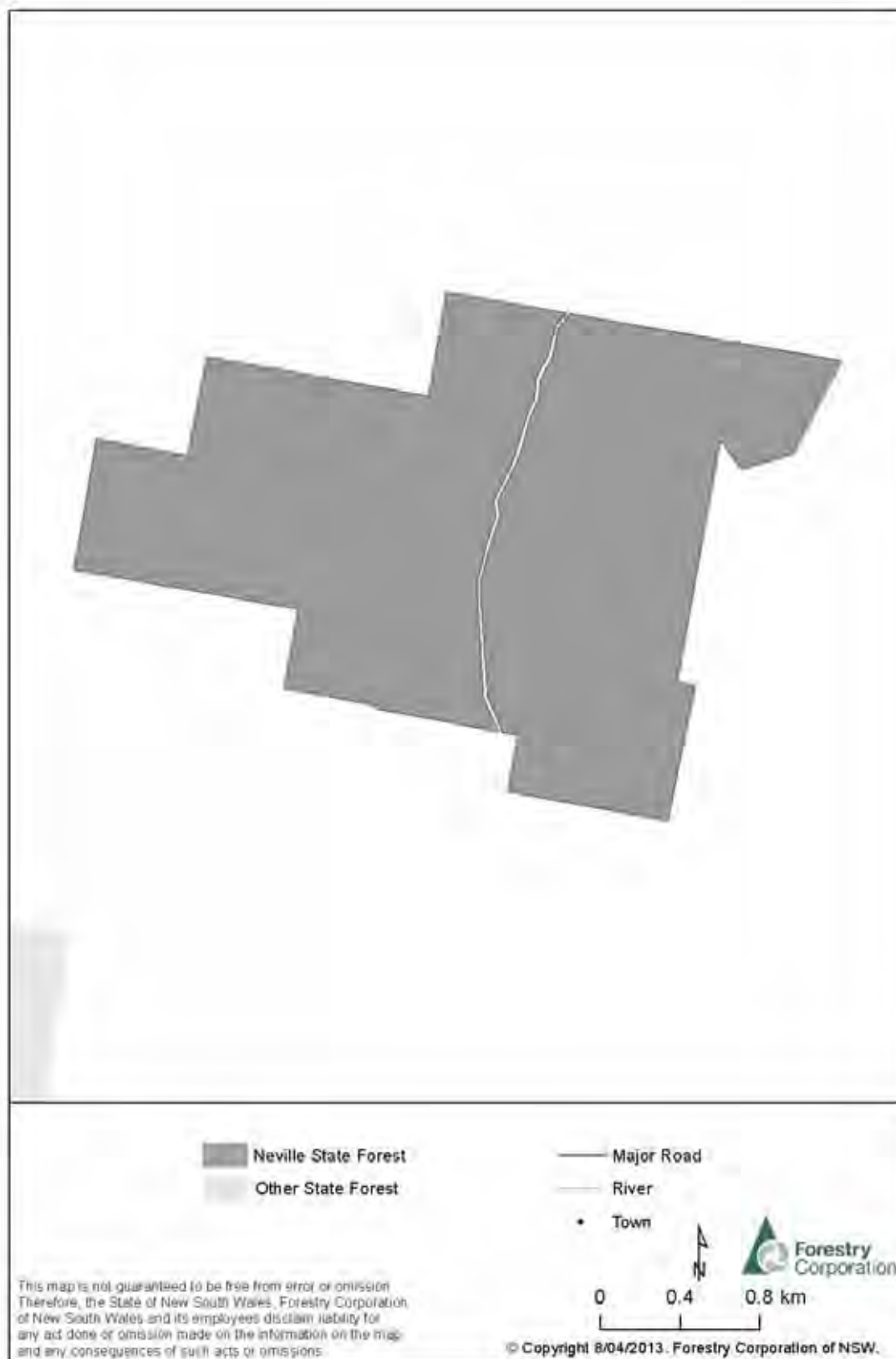
Dated this 29th day of April 2013

KATRINA ANN HODGKINSON, M.P.,
Minister for Primary Industries

Schedule 3 Locality



Schedule 4 Location



GAME AND FERAL ANIMAL CONTROL ACT 2002**ORDER****Declaration of public lands for hunting for the purposes of the
Game and Feral Animal Control Act 2002**

I, KATRINA ANN HODGKINSON, M.P., Minister for Primary Industries, pursuant to section 20 of the Game and Feral Animal Control Act 2002 after having had regard to the matters set out in section 20(4), declare that game animals on public land described in Schedule 1 may be hunted by persons duly licensed, subject to the terms contained in Schedule 2.

SCHEDULE 1 - the declared land**North Branch State Forest**

North Branch State Forest is located approximately 18km west of the township of Camden Haven. A locality map is contained in Schedule 3 and a location map is contained in Schedule 4.

North Branch State Forest area: 863 hectares.

SCHEDULE 2 - Terms**1. Duration of the declaration**

This declaration shall remain in force for the period commencing on the date this Order is made until 26th of April 2023.

2. Authority of this declaration

This declaration does not confer authority to do anything that is inconsistent with the requirements of any other Act or law.

3. Requirements of the declaration

A person who hunts on the declared lands must:

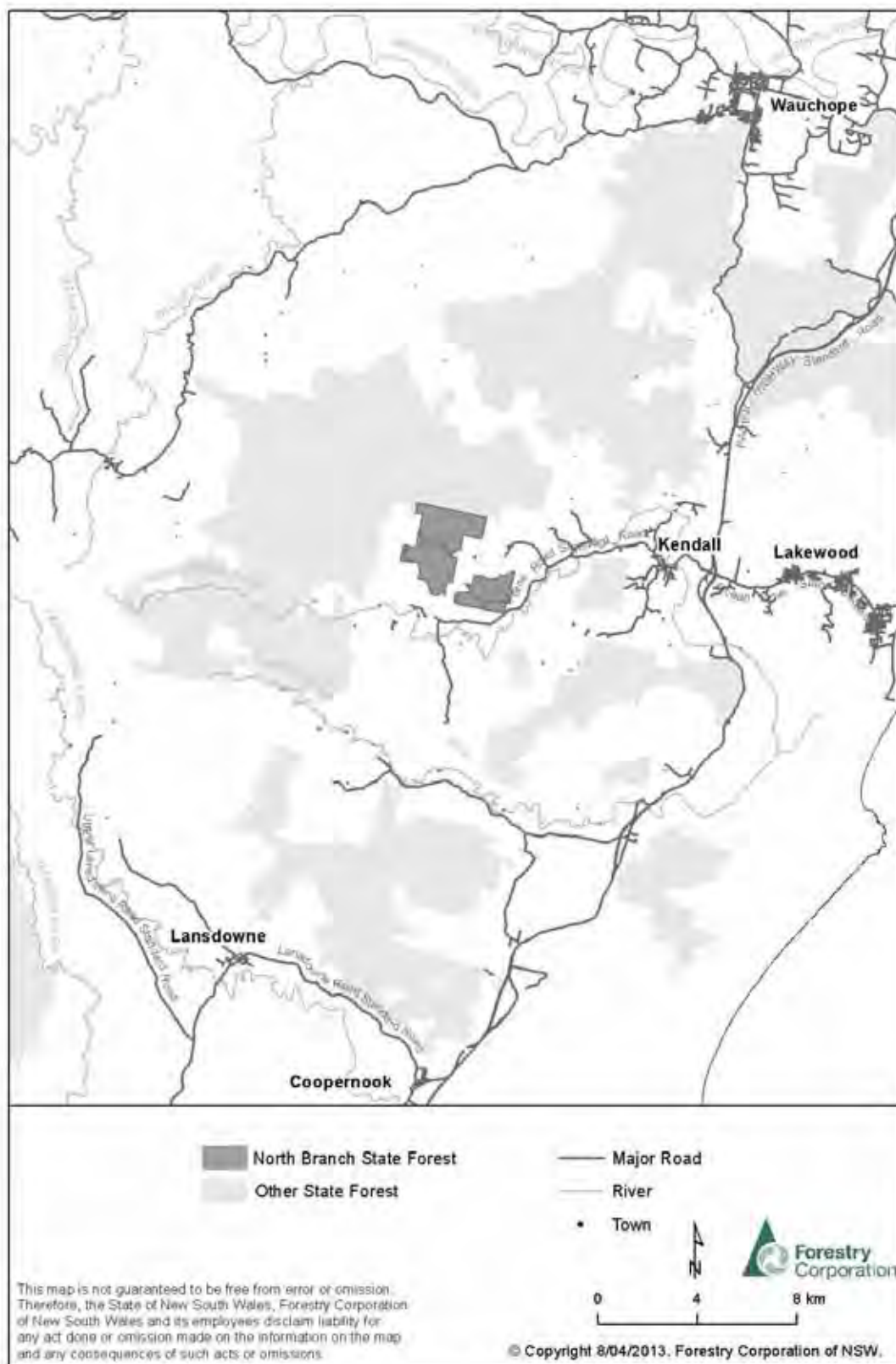
- (a) Gain written permission from Forestry Corporation of NSW or the Game Council on behalf of Forestry Corporation of NSW prior to accessing the declared lands;
- (b) Comply with all conditions in the written permission; and
- (c) Comply with any sign erected by Forestry Corporation of NSW or any sign approved by Forestry Corporation of NSW and erected by the Game Council.

NOTE: This declaration is limited to game animals as prescribed in section 5(1) of the Game and Feral Animal Control Act 2002.

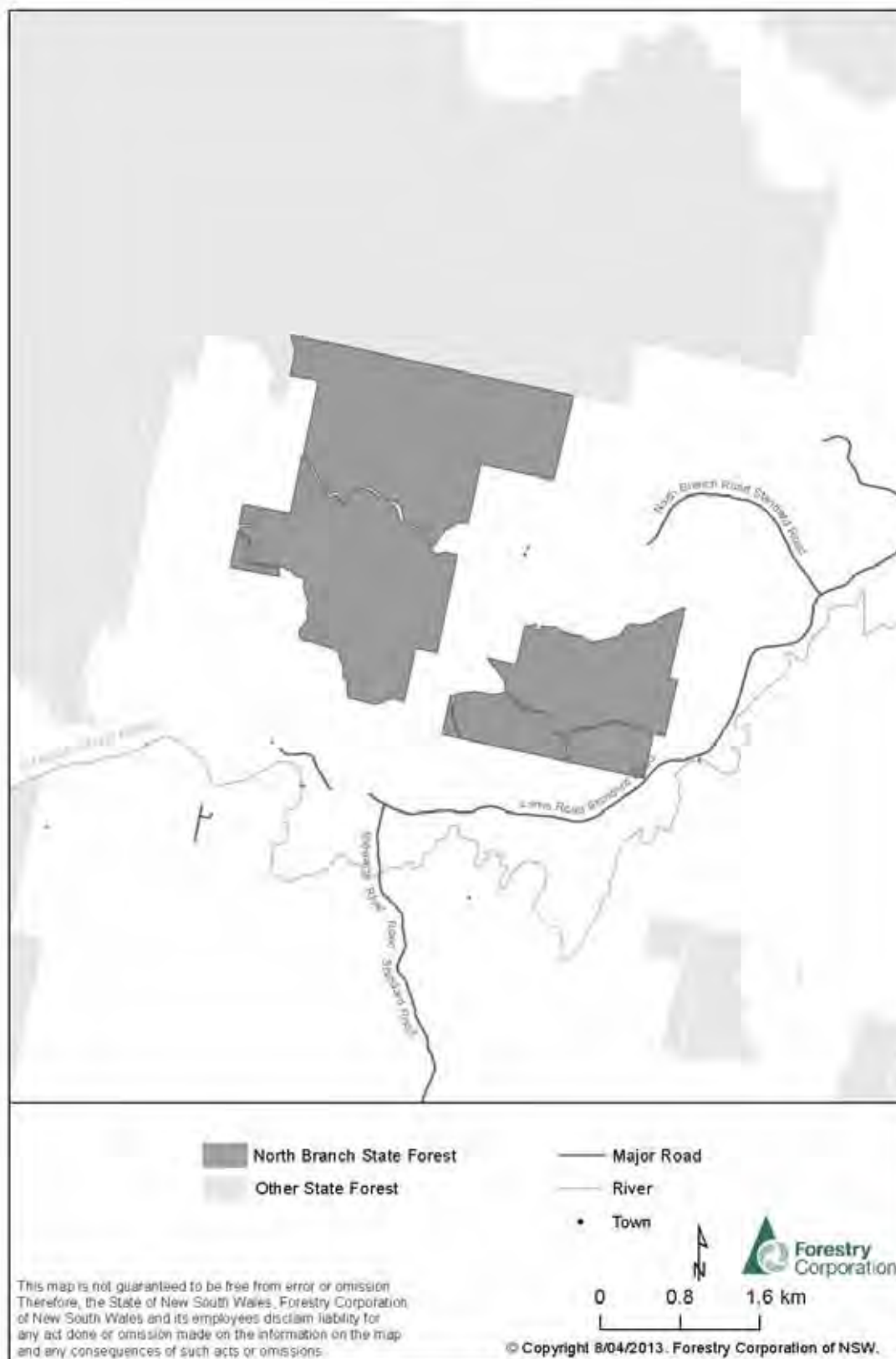
Dated this 29th day of April 2013

KATRINA ANN HODGKINSON, M.P.,
Minister for Primary Industries

Schedule 3 Locality



Schedule 4 Location



GAME AND FERAL ANIMAL CONTROL ACT 2002**ORDER****Declaration of public lands for hunting for the purposes of the
Game and Feral Animal Control Act 2002**

I, KATRINA ANN HODGKINSON, M.P., Minister for Primary Industries, pursuant to section 20 of the Game and Feral Animal Control Act 2002 after having had regard to the matters set out in section 20(4), declare that game animals on public land described in Schedule 1 may be hunted by persons duly licensed, subject to the terms contained in Schedule 2.

SCHEDULE 1 - the declared land**Nowra State Forest**

Nowra State Forest is located approximately 7km south of the township of Nowra. A locality map is contained in Schedule 3 and a location map is contained in Schedule 4.

Nowra State Forest area: 520 hectares.

SCHEDULE 2 - Terms**1. Duration of the declaration**

This declaration shall remain in force for the period commencing on the date this Order is made until 26th of April 2023.

2. Authority of this declaration

This declaration does not confer authority to do anything that is inconsistent with the requirements of any other Act or law.

3. Requirements of the declaration

A person who hunts on the declared lands must:

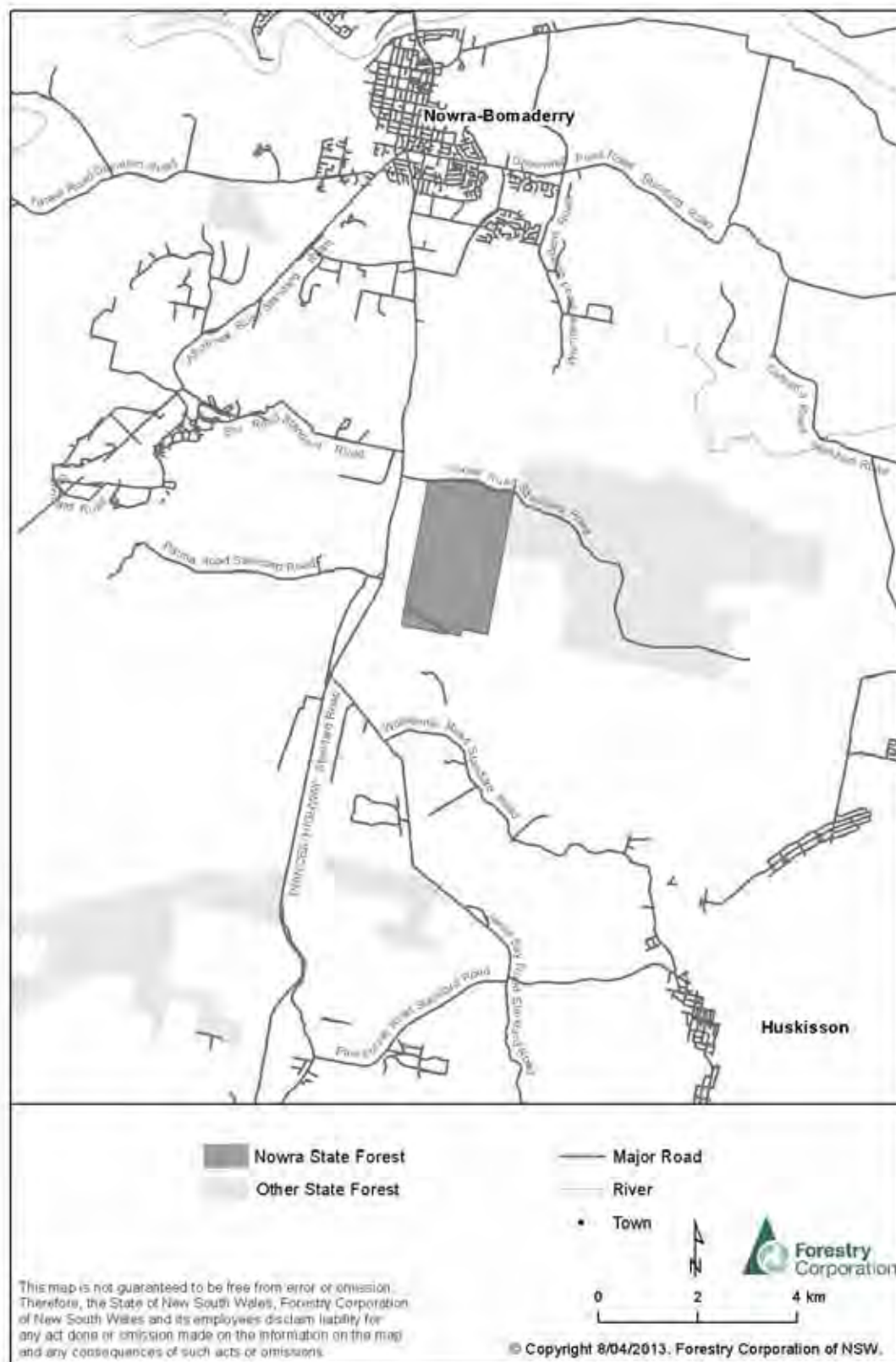
- (a) Gain written permission from Forestry Corporation of NSW or the Game Council on behalf of Forestry Corporation of NSW prior to accessing the declared lands;
- (b) Comply with all conditions in the written permission; and
- (c) Comply with any sign erected by Forestry Corporation of NSW or any sign approved by Forestry Corporation of NSW and erected by the Game Council.

NOTE: This declaration is limited to game animals as prescribed in section 5(1) of the Game and Feral Animal Control Act 2002.

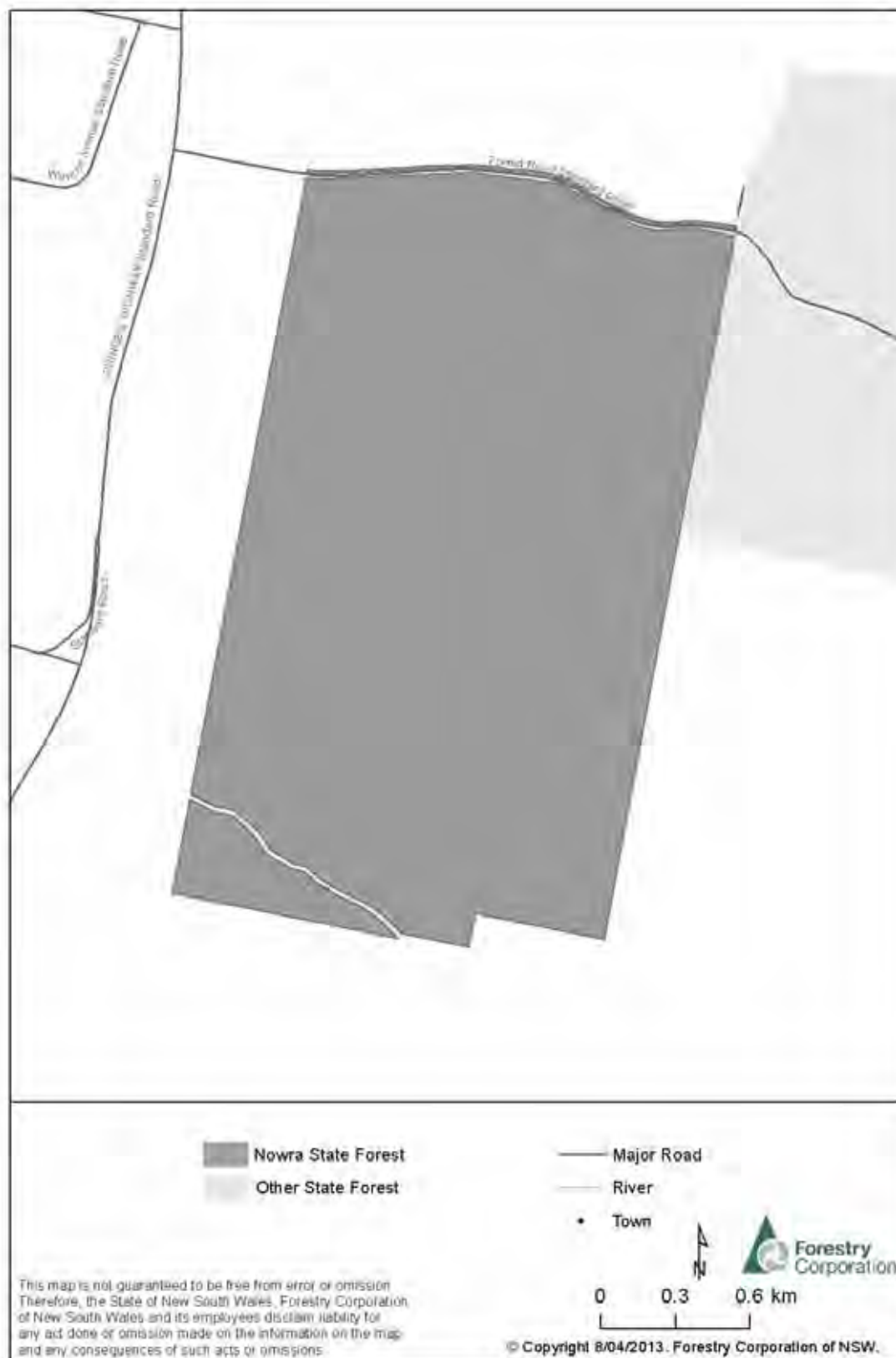
Dated this 29th day of April 2013

KATRINA ANN HODGKINSON, M.P.,
Minister for Primary Industries

Schedule 3 Locality



Schedule 4 Location



GAME AND FERAL ANIMAL CONTROL ACT 2002**ORDER****Declaration of public lands for hunting for the purposes of the
Game and Feral Animal Control Act 2002**

I, KATRINA ANN HODGKINSON, M.P., Minister for Primary Industries, pursuant to section 20 of the Game and Feral Animal Control Act 2002 after having had regard to the matters set out in section 20(4), declare that game animals on public land described in Schedule 1 may be hunted by persons duly licensed, subject to the terms contained in Schedule 2.

SCHEDULE 1 - the declared land**Nulla-five Day State Forest**

Nulla-five Day State Forest is located approximately 38km west of the township of Nambucca Heads. A locality map is contained in Schedule 3 and a location map is contained in Schedule 4.

Nulla-five Day State Forest area: 3370 hectares.

SCHEDULE 2 - Terms**1. Duration of the declaration**

This declaration shall remain in force for the period commencing on the date this Order is made until 26th of April 2023.

2. Authority of this declaration

This declaration does not confer authority to do anything that is inconsistent with the requirements of any other Act or law.

3. Requirements of the declaration

A person who hunts on the declared lands must:

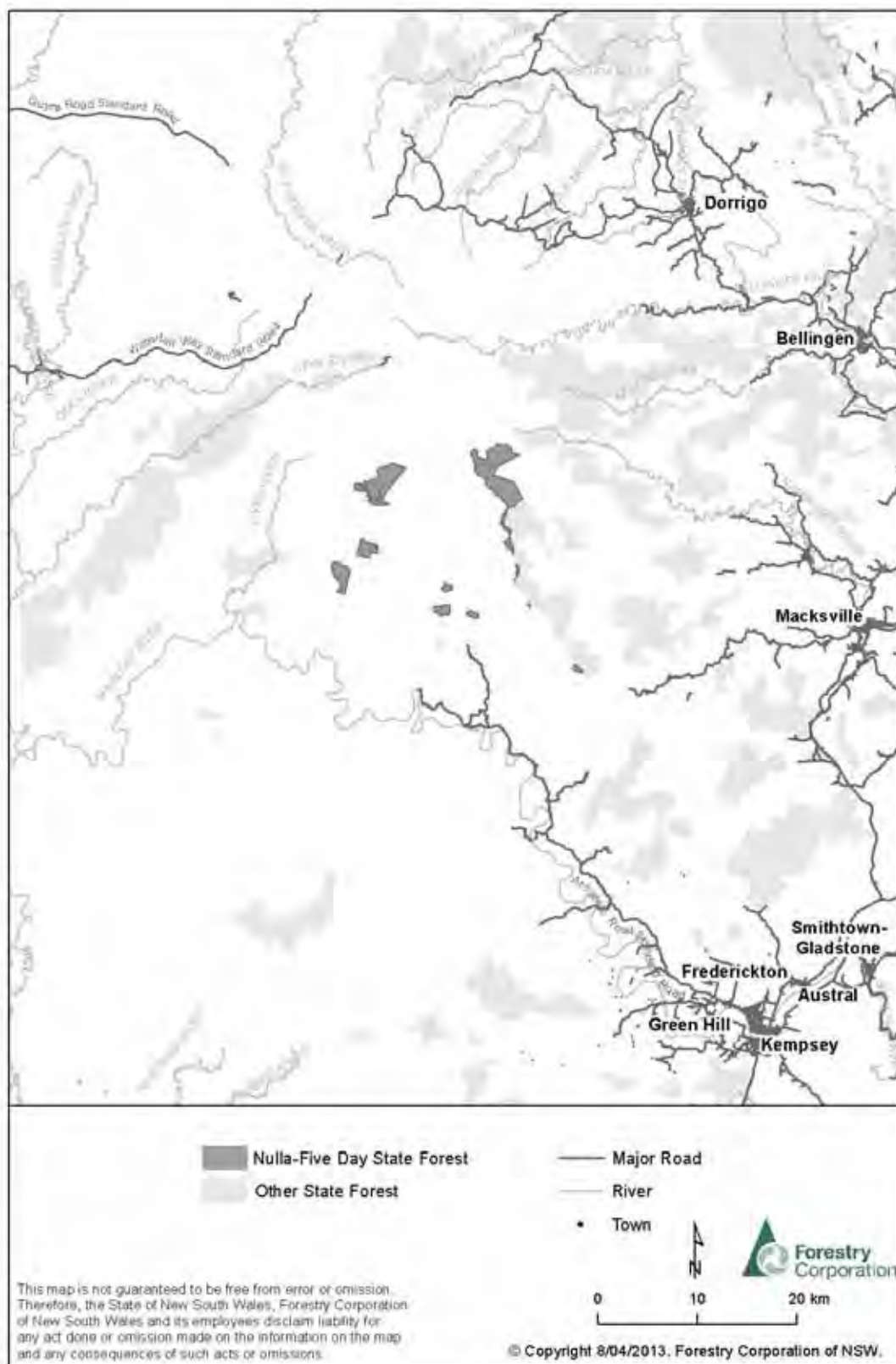
- (a) Gain written permission from Forestry Corporation of NSW or the Game Council on behalf of Forestry Corporation of NSW prior to accessing the declared lands;
- (b) Comply with all conditions in the written permission; and
- (c) Comply with any sign erected by Forestry Corporation of NSW or any sign approved by Forestry Corporation of NSW and erected by the Game Council.

NOTE: This declaration is limited to game animals as prescribed in section 5(1) of the Game and Feral Animal Control Act 2002.

Dated this 29th day of April 2013

KATRINA ANN HODGKINSON, M.P.,
Minister for Primary Industries

Schedule 3 Locality



Schedule 4 Location



GAME AND FERAL ANIMAL CONTROL ACT 2002**ORDER****Declaration of public lands for hunting for the purposes of the
Game and Feral Animal Control Act 2002**

I, KATRINA ANN HODGKINSON, M.P., Minister for Primary Industries, pursuant to section 20 of the Game and Feral Animal Control Act 2002 after having had regard to the matters set out in section 20(4), declare that game animals on public land described in Schedule 1 may be hunted by persons duly licensed, subject to the terms contained in Schedule 2.

SCHEDULE 1 - the declared land**Oakwood State Forest**

Oakwood State Forest is located approximately 33km south east of the township of Glen Innes. A locality map is contained in Schedule 3 and a location map is contained in Schedule 4.

Oakwood State Forest area: 3774 hectares.

SCHEDULE 2 - Terms**1. Duration of the declaration**

This declaration shall remain in force for the period commencing on the date this Order is made until 26th of April 2023.

2. Authority of this declaration

This declaration does not confer authority to do anything that is inconsistent with the requirements of any other Act or law.

3. Requirements of the declaration

A person who hunts on the declared lands must:

- (a) Gain written permission from Forestry Corporation of NSW or the Game Council on behalf of Forestry Corporation of NSW prior to accessing the declared lands;
- (b) Comply with all conditions in the written permission; and
- (c) Comply with any sign erected by Forestry Corporation of NSW or any sign approved by Forestry Corporation of NSW and erected by the Game Council.

NOTE: This declaration is limited to game animals as prescribed in section 5(1) of the Game and Feral Animal Control Act 2002.

Dated this 29th day of April 2013

KATRINA ANN HODGKINSON, M.P.,
Minister for Primary Industries

Schedule 4 Location



GAME AND FERAL ANIMAL CONTROL ACT 2002**ORDER****Declaration of public lands for hunting for the purposes of the
Game and Feral Animal Control Act 2002**

I, KATRINA ANN HODGKINSON, M.P., Minister for Primary Industries, pursuant to section 20 of the Game and Feral Animal Control Act 2002 after having had regard to the matters set out in section 20(4), declare that game animals on public land described in Schedule 1 may be hunted by persons duly licensed, subject to the terms contained in Schedule 2.

SCHEDULE 1 - the declared land**Orr State Forest**

Orr State Forest is located approximately 40km north of the township of Coonabarabran. A locality map is contained in Schedule 3 and a location map is contained in Schedule 4.

Orr State Forest area: 2199 hectares.

SCHEDULE 2 - Terms**1. Duration of the declaration**

This declaration shall remain in force for the period commencing on the date this Order is made until 26th of April 2023.

2. Authority of this declaration

This declaration does not confer authority to do anything that is inconsistent with the requirements of any other Act or law.

3. Requirements of the declaration

A person who hunts on the declared lands must:

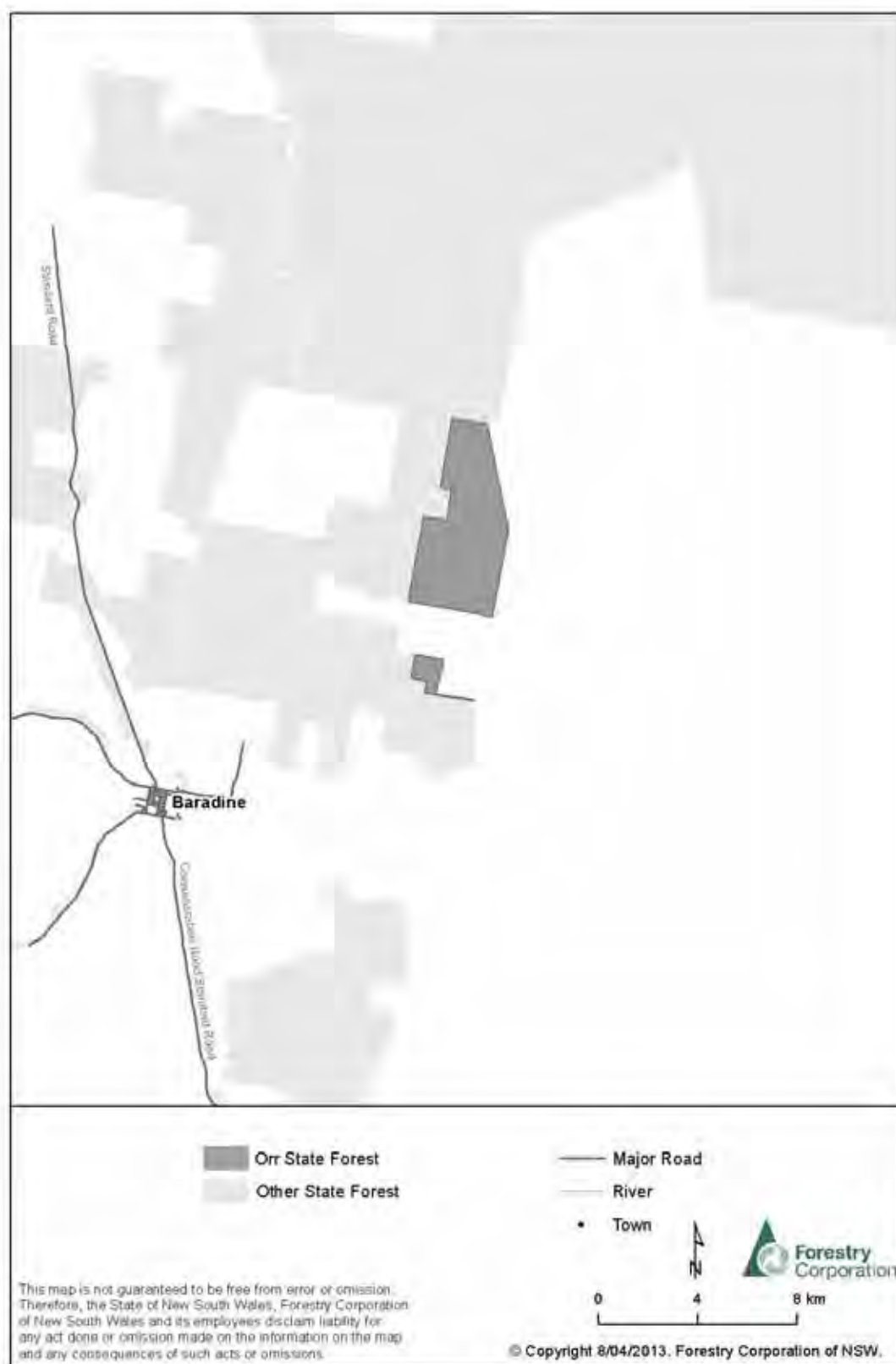
- (a) Gain written permission from Forestry Corporation of NSW or the Game Council on behalf of Forestry Corporation of NSW prior to accessing the declared lands;
- (b) Comply with all conditions in the written permission; and
- (c) Comply with any sign erected by Forestry Corporation of NSW or any sign approved by Forestry Corporation of NSW and erected by the Game Council.

NOTE: This declaration is limited to game animals as prescribed in section 5(1) of the Game and Feral Animal Control Act 2002.

Dated this 29th day of April 2013

KATRINA ANN HODGKINSON, M.P.,
Minister for Primary Industries

Schedule 3 Locality



Schedule 4 Location

