



Government Gazette

OF THE STATE OF

NEW SOUTH WALES

Week No. 10/2006

Friday, 10 November 2006

*Published under authority by
Government Advertising and Information
Level 9, McKell Building
2-24 Rawson Place, SYDNEY NSW 2001
Phone: 9372 7447 Fax: 9372 7421
Email: nswgazette@commerce.nsw.gov.au*

*Containing numbers 132, 133, 134 and 135
Pages 9487 – 9570*

CONTENTS

Number 132

SPECIAL SUPPLEMENT

Water Management Act 2000	9487
---------------------------------	------

Number 133

SPECIAL SUPPLEMENT

Heritage Act 1977.....	9489
------------------------	------

Number 134

SPECIAL SUPPLEMENT

Ministerial Changes.....	9491
--------------------------	------

Number 135

LEGISLATION

Assents to Acts	9493
Proclamations.....	9494
<i>Regulations –</i>	
Criminal Procedure Amendment (Public Officers) Regulation 2006	9495
Fair Trading (General) Amendment (Motor Vehicle Insurance and Repair Industries) Regulation 2006	9498
Fair Trading (General) Amendment (Rubber Hot Water Bottles) Regulation 2006.....	9502
Occupational Health and Safety Amendment (Licensing) Regulation 2006	9506

OFFICIAL NOTICES

Appointments	9509
Department of Lands	9510
Department of Natural Resources.....	9514
Department of Planning –	
State Environmental Planning Policy (Major Projects) 2005 (Amendment No 10).....	9515
Burwood Local Environmental Plan No 69.....	9524
Hastings Local Environmental Plan 2001 (Amendment No 59).....	9530
Parramatta Local Environmental Plan 2001 (Amendment No 14).....	9533
Environmental Planning and Assessment Act 1979	9535
Department of Primary Industries	9536
Roads and Traffic Authority	9553
Other Notices	9557
Tenders	9566

PRIVATE ADVERTISEMENTS

(Council, Probate, Company Notices, etc).....	9567
---	------

DEADLINES

Attention Advertisers . . .

*Government Gazette inquiry times are:
Monday to Friday: 8.30 am to 4.30 pm*

Phone: (02) 9372 7447; Fax: (02) 9372 7421

Email: nswgazette@commerce.nsw.gov.au

GOVERNMENT GAZETTE DEADLINES

Close of business every Wednesday

Except when a holiday falls on a Friday, deadlines will be altered as per advice given on this page.

Freedom of Information Act 1989

Summary of Affairs for 29 December 2006
deadline 5.00 pm, 15 December 2006
Government Advertising and Information
Level 9, McKell Building
2-24 Rawson Place, Sydney NSW 2000

Christmas deadlines

There are no changes to *deadlines for inclusion in the Government Gazette* this Christmas and New Year:

Please Note:

- *Only electronic lodgement of Gazette contributions will be accepted.*
 - *This publication is available on request via email, in large print and/or on computer disk for people with a disability. To obtain copies of this publication in either of these formats, please contact Denis Helm.*
- Other formats, such as Braille and audio (cassette tape), will be considered on a case-by-case basis.*

**SEE the Government Advertising website at:
www.advertising.nswp.commerce.nsw.gov.au/Home.htm**



Government Gazette

OF THE STATE OF
NEW SOUTH WALES

Number 132

Friday, 3 November 2006

Published under authority by Government Advertising

SPECIAL SUPPLEMENT

WATER MANAGEMENT ACT 2000

Order under section 71Z

ACCESS LICENCE DEALING PRINCIPLES ORDER

New South Wales Murray and Lower Darling Regulated Rivers
Murrumbidgee Regulated River

PURSUANT to section 71Z of the Water Management Act 2000, I, JOHN DELLA BOSCA, MLC, for the Minister for Natural Resources, do by this Order suspend the types of dealings set out in the Schedule to this Order which would otherwise be permitted under Access Licence Dealing Principles or Access Licence Dealing Rules in relation to:

1. the New South Wales Murray Regulated River Water Source and the Lower-Darling Regulated River Water Source as defined in the Water Sharing Plan for the New South Wales Murray and Lower Darling Regulated Rivers Water Sources 2003; and
2. the Murrumbidgee Regulated River Water Source as defined in the Water Sharing Plan for the Murrumbidgee Regulated River Water Source 2003.

This Order takes effect on gazettal and has effect up to and including Friday 10 November 2006.

Dated at Sydney this 3rd day of November 2006.

JOHN DELLA BOSCA, M.L.C.,
for Minister for Natural Resources

SCHEDULE

1. Any assignment dealing.
2. Any general dealing in an access licence or holding in an access licence.
3. Any dealing on default in an access licence or holding in an access licence.

ISSN 0155-6320

Authorised to be printed
ROBERT J. GALLAGHER, Government Printer.



Government Gazette

OF THE STATE OF
NEW SOUTH WALES

Number 133

Wednesday, 8 November 2006

Published under authority by Government Advertising

SPECIAL SUPPLEMENT

HERITAGE ACT, 1977

ORDER UNDER SECTION 57(2)

Booloominbah

51-61 Trevenna Road, Armidale

SHR No. 1768

I, the Minister Assisting the Minister for Planning, on the recommendation of the Heritage Council of New South Wales, in pursuance of section 57(2) of the Heritage Act, 1977, do, by this my order, grant an exemption from section 57(1) of the said Act in respect of the engaging in or carrying out of any activities described in Schedule "C" by the owner, mortgagee or lessee of the land described in Schedule "B" on the item described in Schedule "A".

FRANK SARTOR, M.P.,
Minister for Planning

Sydney, 26th day of October 2006.

SCHEDULE "A"

The item known as the Booloominbah, 51-61 Trevenna Road, Armidale, situated on the land described in Schedule "B".

SCHEDULE "B"

All those pieces or parcels of land known as Part Lot 1 DP 1074902 in Parish of Armidale, County of Sandon shown edged heavy black on the plan catalogued HC 2194 in the office of the Heritage Council of New South Wales.

SCHEDULE "C"

- (a) Works associated with approved Armidale Dumaresq Council Development Application No.0506/0057.

HERITAGE ACT, 1977**DIRECTION PURSUANT TO SECTION 34(1)(a)
TO LIST AN ITEM ON THE STATE HERITAGE REGISTER****Booloominbah****51-61 Trevenna Road, Armidale****SHR No 1768**

IN pursuance of Section 34(1)(a) of the Heritage Act, 1977, I, the Minister for Planning, having considered a recommendation of the Heritage Council of New South Wales, direct the Council to list the item of environmental heritage specified in Schedule "A" on the State Heritage Register. This listing shall apply to the curtilage or site of the item, being the land described in Schedule "B".

FRANK SARTOR, M.P.,
Minister for Planning

Sydney, 26th day of October 2006.

SCHEDULE "A"

The item known as Booloominbah, situated on the land described in Schedule "B".

SCHEDULE "B"

All those pieces or parcels of land known as Lot 1 DP 1074902 in Parish of Armidale, County of Sandon shown on the plan catalogued HC 2194 in the office of the Heritage Council of New South Wales.

HERITAGE ACT, 1977**DIRECTION PURSUANT TO SECTION 34(1)(a)
TO LIST AN ITEM ON THE STATE HERITAGE REGISTER****C.B. Newling Centre****122 Mossman Street, Armidale****SHR No 1769**

IN pursuance of Section 34(1)(a) of the Heritage Act, 1977, I, the Minister for Planning, having considered a recommendation of the Heritage Council of New South Wales, direct the Council to list the item of environmental heritage specified in Schedule "A" on the State Heritage Register. This listing shall apply to the curtilage or site of the item, being the land described in Schedule "B".

FRANK SARTOR, M.P.,
Minister for Planning

Sydney, 30th day of October 2006.

SCHEDULE "A"

The item known as C.B. Newling Centre, situated on the land described in Schedule "B".

SCHEDULE "B"

All those pieces or parcels of land known as Lot 1 DP 758032 in Parish of Armidale, County of Sandon shown on the plan catalogued HC 2193 in the office of the Heritage Council of New South Wales.

Authorised to be printed

ISSN 0155-6320

ROBERT J. GALLAGHER, Government Printer.



Government Gazette

OF THE STATE OF
NEW SOUTH WALES

Number 134

Wednesday, 8 November 2006

Published under authority by Government Advertising

SPECIAL SUPPLEMENT

The Cabinet Office, Sydney
8 November

HER Excellency the Governor directs that it be notified that she has revoked the commissions of the Honourable Milton Orkopoulos MP as a Member of the Executive, Council, Minister for Aboriginal Affairs and Minister Assisting the Premier on Citizenship and he has ceased to hold office, effective immediately.

By Her Excellency's Command,

MORRIS IEMMA,
Premier

Her Excellency the Governor has been pleased to appoint:

- The Hon R P Meagher MP, as Minister for Aboriginal Affairs, and Minister Assisting the Premier on Citizenship

By Her Excellency's Command,

MORRIS IEMMA,
Premier

Ministers' full titles are now as follows:

The Honourable Morris Iemma MP
Premier, Minister for State Development, and Minister for Citizenship

The Honourable John Arthur Watkins MP
Deputy Premier, Minister for Transport, and Minister for Police

The Honourable John Joseph Della Bosca MLC
Minister for Commerce, Minister for Finance, Minister for Industrial Relations, Minister for Ageing, Minister for Disability Services, and Vice President of the Executive Council

The Honourable Robert John Debus MP
Attorney General, Minister for the Environment, and Minister for the Arts

The Honourable Carmel Mary Tebbutt MP
Minister for Education and Training

The Honourable Michael Costa MLC
Treasurer, Minister for Infrastructure, and Minister for the Hunter

The Honourable John Hatzistergos MLC
Minister for Health

The Honourable Frank Ernest Sartor MP
*Minister for Planning, Minister for Redfern Waterloo, Minister for Science and Medical Research,
and Minister Assisting the Minister for Health (Cancer)*

The Honourable Reba Paige Meagher MP
*Minister for Community Services, Minister for Youth, Minister for Aboriginal Affairs, and Minister
Assisting the Premier on Citizenship*

The Honourable Sandra Christine Nori MP
*Minister for Tourism and Sport and Recreation, Minister for Women, and Minister Assisting the
Minister for State Development*

The Honourable Ian Michael Macdonald MLC
*Minister for Natural Resources, Minister for Primary Industries, and Minister for Mineral
Resources*

The Honourable Anthony Bernard Kelly MLC
*Minister for Justice, Minister for Juvenile Justice, Minister for Emergency Services, Minister for
Lands, and Minister for Rural Affairs*

The Honourable Eric Michael Roozendaal MLC
Minister for Roads, and Minister Assisting the Minister for Transport

The Honourable Diane Beamer MP
*Minister for Western Sydney, Minister for Fair Trading, and Minister Assisting the Minister for
Commerce*

The Honourable Joseph Guerino Tripodi MP
*Minister for Energy, Minister for Ports and Waterways, and Minister Assisting the Treasurer on
Business and Economic Regulatory Reform*

The Honourable David Andrew Campbell MP
*Minister for Water Utilities, Minister for Small Business, Minister for Regional Development, and
Minister for the Illawarra*

The Honourable Grant Anthony McBride MP
Minister for Gaming and Racing, and Minister for the Central Coast

The Honourable Kerry Arthur Hickey MP
Minister for Local Government

The Honourable Cherie Ann Burton MP
Minister for Housing, and Minister Assisting the Minister for Health (Mental Health)

By Her Excellency's Command,

MORRIS IEMMA,
Premier



Government Gazette

OF THE STATE OF
NEW SOUTH WALES

Number 135
Friday, 10 November 2006

Published under authority by Government Advertising

LEGISLATION

Assents to Acts

ACTS OF PARLIAMENT ASSENTED TO

Legislative Assembly Office, Sydney 2 November 2006

IT is hereby notified, for general information, that Her Excellency the Governor has, in the name and on behalf of Her Majesty, this day assented to the undermentioned Act passed by the Legislative Assembly and Legislative Council of New South Wales in Parliament assembled, viz.:

Act No 85, 2006 – An Act to amend the Crown Lands Act 1989 and the Western Lands Act 1901 to enable carbon sequestration and related forestry rights to be granted in respect of Crown land (including land held under Western lands lease); and for other purposes. [Crown Lands Legislation Amendment (Carbon Sequestration) Bill].

Act No 86, 2006 – An Act to amend the Road Transport (General) Act 2005 and the Road Transport (Mass, Loading and Access) Regulation 2005 with respect to the use of intelligent transport systems for certain monitoring and compliance purposes; and for other purposes. [Road Transport (General) Amendment (Intelligent Access Program) Bill].

Act No 87, 2006 – An Act to make miscellaneous amendments to various Acts in connection with State revenue matters. [State Revenue Legislation Amendment (Tax Concessions) Bill].

Act No 88, 2006 – An Act to amend the Criminal Procedure Act 1986 to make further provision with respect to proceedings for sexual and other offences and the protection of certain persons in such proceedings; and for other purposes. [Criminal Procedure Amendment (Sexual and Other Offences) Bill].

Russell D. Grove PSM
Clerk of the Legislative Assembly

Proclamations



New South Wales

Proclamation

under the

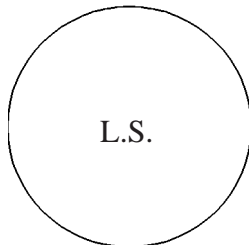
Election Funding Amendment Act 2006

MARIE BASHIR, Governor

I, Professor Marie Bashir AC, CVO, Governor of the State of New South Wales, with the advice of the Executive Council, and in pursuance of section 2 of the *Election Funding Amendment Act 2006*, do, by this my Proclamation, appoint 10 November 2006 as the day on which that Act commences.

Signed and sealed at Sydney, this 8th day of November 2006.

By Her Excellency's Command,



MORRIS IEMMA, M.P.,
Premier

GOD SAVE THE QUEEN!

Regulations



New South Wales

Criminal Procedure Amendment (Public Officers) Regulation 2006

under the

Criminal Procedure Act 1986

Her Excellency the Governor, with the advice of the Executive Council, has made the following Regulation under the *Criminal Procedure Act 1986*.

BOB DEBUS, M.P.,
Attorney General

Explanatory note

The object of this Regulation is to declare certain health professional registration boards as public bodies for the purposes of the *Criminal Procedure Act 1986*. The effect of this is to enable officers or employers of such bodies to commence proceedings in the same way as police officers, rather than as private prosecutors, and to have the advantage of other protections conferred on prosecutions conducted by public officers. This Regulation also amends the fees payable for filing an appeal, or an application for leave to appeal, to the District Court.

This Regulation is made under the *Criminal Procedure Act 1986*, including sections 3 (1), 4A and 4 (1) (the general regulation-making power).

Clause 1 Criminal Procedure Amendment (Public Officers) Regulation 2006

Criminal Procedure Amendment (Public Officers) Regulation 2006

under the

Criminal Procedure Act 1986

1 Name of Regulation

This Regulation is the *Criminal Procedure Amendment (Public Officers) Regulation 2006*.

2 Amendment of Criminal Procedure Regulation 2005

The *Criminal Procedure Regulation 2005* is amended as set out in Schedule 1.

Criminal Procedure Amendment (Public Officers) Regulation 2006

Amendments

Schedule 1

Schedule 1 Amendments

(Clause 2)

[1] Clause 20 Public officers

Insert after clause 20 (e):

- (f) the Dental Board,
- (g) the New South Wales Medical Board,
- (h) the Pharmacy Board of New South Wales,
- (i) the Chiropractors Registration Board,
- (j) the Dental Technicians Registration Board,
- (k) the Nurses and Midwives Board,
- (l) the Osteopaths Registration Board,
- (m) the Optometrists Registration Board,
- (n) the Physiotherapists Registration Board,
- (o) the Podiatrists Registration Board,
- (p) the Psychologists Registration Board.

[2] Schedule 3 Fees

Omit item 3 (a) and (b) from columns 1 and 2 in the table to Part 1.

Insert instead:

- | | | |
|-----|---|-------|
| (a) | in relation to a single offence | \$82 |
| (b) | in relation to more than 1 offence arising from the same court appearance | \$126 |



New South Wales

Fair Trading (General) Amendment (Motor Vehicle Insurance and Repair Industries) Regulation 2006

under the

Fair Trading Act 1987

Her Excellency the Governor, with the advice of the Executive Council, has made the following Regulation under the *Fair Trading Act 1987*.

DIANE BEAMER, M.P.,
Minister for Fair Trading

Explanatory note

The object of this Regulation is to amend the *Fair Trading (General) Regulation 2002* to declare that an industry code of conduct relating to the conduct of the business of motor vehicle insurers and repairers is an applicable industry code of conduct for the purposes of Part 5E of the *Fair Trading Act 1987*. Part 5E of that Act requires insurers and repairers of motor vehicles to comply with an applicable industry code of conduct. The applicable industry code of conduct does not apply in certain circumstances, including in respect of certain motor vehicles registered outside New South Wales.

This Regulation is made under the *Fair Trading Act 1987*, including sections 60X, 92 (the general regulation-making power) and, in particular, section 92 (2).

Clause 1 Fair Trading (General) Amendment (Motor Vehicle Insurance and Repair Industries) Regulation 2006

Fair Trading (General) Amendment (Motor Vehicle Insurance and Repair Industries) Regulation 2006

under the

Fair Trading Act 1987

1 Name of Regulation

This Regulation is the *Fair Trading (General) Amendment (Motor Vehicle Insurance and Repair Industries) Regulation 2006*.

2 Commencement

This Regulation commences on 10 November 2006.

3 Amendment of Fair Trading (General) Regulation 2002

The *Fair Trading (General) Regulation 2002* is amended as set out in Schedule 1.

Fair Trading (General) Amendment (Motor Vehicle Insurance and Repair Industries) Regulation 2006

Amendment

Schedule 1

Schedule 1 Amendment

(Clause 3)

Part 4B

Insert after Part 4A:

Part 4B Industry code for motor vehicle insurers and repairers

88F Declaration of industry code of conduct in relation to motor vehicle insurers and repairers

- (1) For the purpose of section 60X (1) of the Act, the code published in Gazette No 127 on 27 October 2006 at page 9139–9168 (referred to in this Part as the *published code*) is declared to be an applicable industry code of conduct:
 - (a) with effect on 10 November 2006 for all clauses of the published code other than clauses 5 and 9, and
 - (b) with effect on 30 March 2007 for clauses 5 and 9 of the published code.
- (2) For the purpose of section 60X (2) (a) of the Act, the following classes of motor vehicles are excluded from the application of the provisions of the applicable industry code of conduct relating to the repair of any such motor vehicles that are or may be damaged:
 - (a) motor vehicles owned or used by the repairer,
 - (b) motor vehicles not registered in New South Wales, except when repaired in New South Wales.
- (3) For the purpose of section 60X (2) (b) of the Act, any provisions of the published code in so far as they relate to:
 - (a) the code or its application being voluntary, or
 - (b) the signatories to the code and the process by which the signatories are bound, or
 - (c) any other incidental matters,are excluded and the declaration under subclause (1) does not apply to those provisions.

Fair Trading (General) Amendment (Motor Vehicle Insurance and Repair Industries) Regulation 2006

Schedule 1 Amendment

88G Savings and transitional provision

- (1) The applicable industry code of conduct applies to a dispute between an insurer and repairer with respect to a motor vehicle insurance policy, even if the policy was entered into before the relevant provisions of the code took effect.
- (2) The applicable industry code of conduct applies to damage to a motor vehicle covered by a motor vehicle insurance policy, even if the policy was entered into before the relevant provisions of the code took effect.
- (3) The applicable industry code of conduct does not apply to an insurer or a repairer who is not a voluntary signatory to the published code until 30 March 2007.



New South Wales

Fair Trading (General) Amendment (Rubber Hot Water Bottles) Regulation 2006

under the

Fair Trading Act 1987

Her Excellency the Governor, with the advice of the Executive Council, has made the following Regulation under the *Fair Trading Act 1987*.

DIANE BEAMER, M.P.,
Minister for Fair Trading

Explanatory note

The object of this Regulation is to prescribe a product safety standard for rubber hot water bottles.

The product safety standard prescribed is that rubber hot water bottles must comply with certain provisions of the British Standard entitled BS 1970:2001, *Hot water bottles manufactured from rubber and PVC—Specification*.

This Regulation is made under the *Fair Trading Act 1987*, including sections 26 (Safety standards) and 92 (the general regulation-making power).

Clause 1 Fair Trading (General) Amendment (Rubber Hot Water Bottles)
Regulation 2006

Fair Trading (General) Amendment (Rubber Hot Water Bottles) Regulation 2006

under the

Fair Trading Act 1987

1 Name of Regulation

This Regulation is the *Fair Trading (General) Amendment (Rubber Hot Water Bottles) Regulation 2006*.

2 Commencement

This Regulation commences on 1 January 2007.

3 Amendment of Fair Trading (General) Regulation 2002

The *Fair Trading (General) Regulation 2002* is amended as set out in Schedule 1.

Fair Trading (General) Amendment (Rubber Hot Water Bottles)
Regulation 2006

Amendment

Schedule 1

Schedule 1 Amendment

(Clause 3)

Part 2 Product safety standards

Insert after Division 21:

Division 22 Rubber hot water bottles

74K Definitions

In this Division:

BS 1970:2001 means the British Standard entitled BS 1970:2001, *Hot water bottles manufactured from rubber and PVC—Specification* (incorporating Amendments Nos 1, 2 and 3).

rubber hot water bottle means a container made from rubber that is designed to be wholly or partially filled with hot water and sealed with a stopper and used to warm parts of the body or a bed.

74L Safety standard

The product safety standard prescribed for rubber hot water bottles is that they must comply with the following provisions of BS 1970:2001:

Physical properties

- (a) Clause 4.2 (Thickness),
- (b) Clause 4.3 (Filling characteristics),

Closures

- (c) Clause 5.1 (General), modified as follows:
 - (i) by omitting the words “**C.1** and **C.2**” from the first paragraph and by inserting instead the words “Annex C - C.3 Test 1 and Annex C - C.4 Test 2”,
 - (ii) by omitting all of the words in the second paragraph,
- (d) Clause 5.2 (Test for separation of screwed closures),
- (e) Clause 5.3 (Rubber components),

Performance

- (f) Clause 6.1 (Leakage),
- (g) Clause 6.2 (Strength of bonded (or welded) seams),
- (h) Clause 6.3 (Pressure test),
- (i) Clause 6.4.2 (Tensile tests for rubber hot water bottles),
- (j) Clause 6.5.1 (Tension set for rubber hot water bottles),

Fair Trading (General) Amendment (Rubber Hot Water Bottles)
Regulation 2006

Schedule 1 Amendment

Informative labelling

- (k) Clause 8.1 (General), modified by omitting the words “the identification of the European manufacturer, or the UK distributor for bottles manufactured outside the European Union, and”.



New South Wales

Occupational Health and Safety Amendment (Licensing) Regulation 2006

under the

Occupational Health and Safety Act 2000

Her Excellency the Governor, with the advice of the Executive Council, has made the following Regulation under the *Occupational Health and Safety Act 2000*.

JOHN DELLA BOSCA, M.L.C.,
Minister for Commerce

Explanatory note

Part 10.2 of the *Occupational Health and Safety Regulation 2001* prohibits the carrying on of demolition or asbestos removal work without a licence. Part 10.3 of that Regulation provides for the granting of such a licence. One of the eligibility criteria under clause 320 (1) is that the applicant for the licence (or an individual engaged in the management of a corporate applicant) has appropriate qualifications in relation to the relevant licensed work. Clause 320 (2) provides that a person holds appropriate qualifications in relation to licensed work if the person has demonstrated his or her knowledge of safe working methods in relation to the licensed work or has completed a course of training approved by WorkCover in relation to the licensed work or has, in the opinion of WorkCover, appropriate experience or training in the carrying out of licensed work.

The object of this Regulation is to provide that a person holds appropriate qualifications in relation to licensed work only if the person has demonstrated his or her knowledge of safe working methods in relation to the licensed work and has completed a course of training recognised (rather than approved) by WorkCover in relation to the licensed work and has, in the opinion of WorkCover, appropriate experience or training relevant to the carrying out of licensed work (so that both actual experience in the carrying out of licensed work and other relevant experience may be considered).

This Regulation is made under the *Occupational Health and Safety Act 2000*, including section 33 (the general regulation-making power).

Clause 1 Occupational Health and Safety Amendment (Licensing) Regulation 2006

Occupational Health and Safety Amendment (Licensing) Regulation 2006

under the

Occupational Health and Safety Act 2000

1 Name of Regulation

This Regulation is the *Occupational Health and Safety Amendment (Licensing) Regulation 2006*.

2 Amendment of Occupational Health and Safety Regulation 2001

The *Occupational Health and Safety Regulation 2001* is amended as set out in Schedule 1.

Occupational Health and Safety Amendment (Licensing) Regulation 2006

Amendments

Schedule 1

Schedule 1 Amendments

(Clause 2)

[1] Clause 320 Eligibility for licence

Omit clause 320 (2). Insert instead:

- (2) For the purposes of this Chapter, a person holds appropriate qualifications in relation to licensed work if the person:
 - (a) has demonstrated his or her knowledge of safe working methods in relation to the licensed work, and
 - (b) has completed a course of training recognised by WorkCover in relation to the licensed work, and
 - (c) has, in the opinion of WorkCover, appropriate experience or training relevant to the carrying out of the licensed work.

[2] Clause 320 (3)

Insert after clause 320 (2):

- (3) Subclause (2), as re-made by the *Occupational Health and Safety Amendment (Licensing) Regulation 2006*, applies to an applicant for a licence where the application for the licence was lodged but not finally determined before the commencement of that Regulation.

OFFICIAL NOTICES

Appointments

STATE RECORDS ACT 1998

Appointment

State Records Authority Board

HER Excellency the Governor, with the advice of the Executive Council, pursuant to section 69 (4) (a) of the State Records Act 1998, has approved the appointment of Michael Coutts-Trotter as a member of the Board of the State Records Authority from 1 November 2006 to 31 December 2007.

JOHN DELLA BOSCA,
Minister for Commerce

Department of Lands

DUBBO OFFICE

142 Brisbane Street (PO Box 865), Dubbo NSW 2830

Phone: (02) 6841 5200 Fax: (02) 6841 5231

CROWN LANDS ACT 1989

Crown Lands Regulation 2000

Draft Assessment of Crown Land Under Part 3

THE Minister for Lands has prepared a draft assessment for the Crown land described hereunder.

Inspection of this draft assessment can be made at the Dubbo office of the Department of Lands, at 142 Brisbane Street Dubbo, during normal business hours.

Representations are invited from the public on the draft assessment. These may be made in writing for a period of twenty-eight (28) days from the 8 November 2006 until the 5 December 2006 and should be sent to the Land Assessment Officer, Department of Lands (Crown Lands Division), PO Box 865, Dubbo NSW 2830. Please quote reference number DB79H296.

Enquiry has been made of behalf of the current tenure holder regarding the possibility of purchasing the area held under licence for grazing. Prior to considering the purchase application, land assessment was required.

TONY KELLY, M.P.,
Minister Assisting the
Minister for Natural Resources (Lands)

Description

Crown land approximately 40km north-west of Warren adjacent to the Macquarie River. Accessed via Crown road off Warren-Quambone road, area 122ha. Comprising Lots 27, 28 and 30, DP 753466 and Crown land south of Lot 28. Parish of Marebone, County Gregory, Local Government Area Warren.

Contact: John Nolan (02) 6883 3307.

APPOINTMENT OF TRUST BOARD MEMBERS

PURSUANT to section 93 of the Crown Lands Act 1989, the persons whose names are specified in Column 1 of the Schedule hereunder are appointed, for the terms of office specified in that Column, as members of the trust board for the reserve trust specified opposite there to in Column 2, which has been established and appointed as trustee of the reserve referred to opposite there to in Column 3 of the Schedule.

TONY KELLY, M.L.C.,
Minister for Lands

SCHEDULE

COLUMN 1	COLUMN 2	COLUMN 3
Christine ROBINSON (new member)	Mount Arthur (R85000) Reserve Trust	Reserve No. 85000 Public Purpose: Public Recreation Notified: 4 September 1964 File Reference: DB81R234

For a term commencing
this day and expiring
31 December 2009.

REVOCATION OF RESERVATION OF CROWN LAND

PURSUANT to section 90 of the Crown Lands Act 1989, the reservation of Crown Land specified in Column 1 of the Schedule hereunder, is revoked to the extent specified opposite thereto in Column 2 of the Schedule.

TONY KELLY, M.L.C.,
Minister for Lands

SCHEDULE

COLUMN 1	COLUMN 2
Crown Land reserved for future public requirements by notification in the <i>Government Gazette</i> of 31 March 2006 and 11 August 2006, as Reserve No. 1011448 File No: Lands 06/367	Part of Reserve 1011448 comprising the whole of Portion 2471, DP757298 at Broken Hill, Parish of Picton County of Yancowinna

ESTABLISHMENT OF RESERVE TRUST

PURSUANT to section 92 (1) of the Crown Lands Act 1989, the reserve trust specified in Column 1 of the Schedule hereunder is established under the name stated in that Column and is appointed as trustee of the reserve specified opposite thereto in Column 2 of the Schedule.

TONY KELLY, M.L.C.,
Minister for Lands

SCHEDULE

COLUMN 1	COLUMN 2
Cobar Water Supply Reserve Trust	Reserve No. 38562 Public Purpose: Water Supply Notified: 19 November 1904 File Ref.: WL97 R 17/1

SCHEDULE

COLUMN 1	COLUMN 2
Tilpa Community Hall Reserve Trust	Reserve No. 88701 Public Purpose: Public Recreation Notified: 1 September 1972 File Ref.: WL87 R 81/1

APPOINTMENT OF CORPORATION TO MANAGE RESERVE TRUST

PURSUANT to section 95 of the Crown Lands Act 1989, the corporation specified in Column 1 of the Schedule hereunder is appointed to manage the affairs of the reserve trust specified opposite thereto in Column 2, which is trustee of the reserve referred to in Column 3 of the Schedule.

TONY KELLY, M.L.C.,
Minister for Lands

SCHEDULE

<i>COLUMN 1</i>	<i>COLUMN 2</i>	<i>COLUMN 3</i>
Cobar Shire Council		Cobar Water Supply
Reserve Trust	Reserve No. 38562	
Public Purpose: Water Supply		
Notified: 19 November 1904		
File Reference: WL97R17/1		

SCHEDULE

<i>COLUMN 1</i>	<i>COLUMN 2</i>	<i>COLUMN 3</i>
Central Darling Shire Council		Tilpa Community Hall
Reserve Trust	Reserve No. 88701	
Public Purpose: Public Recreation		
Notified: 1 September 1972		
File Reference: WL87R81/1		

DECLARATION OF ADDITIONAL USE OF
RESERVATION OF CROWN LAND

BY Order pursuant to section 121A of the Crown Lands Act 1989, the reserve specified in Column 1 of the Schedule hereunder, is authorised to be used for the additional purposes as specified opposite thereto in Column 2 of the Schedule.

TONY KELLY, M.L.C.,
Minister for Lands

SCHEDULE

<i>COLUMN 1</i>	<i>COLUMN 2</i>
Reserve No: 88701	Urban Services
Notified: 1 September 1972	Government Purposes
Public Purpose: Public Recreation	
Locality: Tilpa	
Local Government Area:	
Central Darling Shire Council	
Papers: WL87 R 81/1	

RESERVATION OF CROWN LAND

Pursuant to section 87 of the Crown Lands Act 1989, the Crown land specified in Column 1 of the Schedule hereunder is reserved as specified opposite thereto in Column 2 of the Schedule.

TONY KELLY, M.L.C.,
Minister for Lands

SCHEDULE

<i>COLUMN 1</i>	<i>COLUMN 2</i>
Land District: Walgett North	Reserve No. 1012588 for
Local Government Area:	the public purpose of access
Walgett	and public requirements,
Parish: Wallangulla	rural services, tourism
County: Finch	purposes and environmental
Locality: Lightning Ridge,	and heritage conservation
being the Crown land depicted	
on the plan of R1012588 held	
by the Department of Natural	
Resources.	
Area: Approximately 2,955 hectares	
File Reference: WL06R19	
Note: Existing reservations under the Crown Lands Act are	
not revoked.	

MAITLAND OFFICE

Corner Newcastle Road and Banks Street (PO Box 6), East Maitland NSW 2323

Phone: (02) 4937 9300 Fax: (02) 4934 2252

APPOINTMENT OF CORPORATION TO MANAGE
RESERVE TRUST

PURSUANT to section 95 of the Crown Lands Act 1989, the corporation specified in Column 1 of the Schedule hereunder is appointed to manage the affairs of the reserve trust specified opposite thereto in Column 2, which is trustee of the reserve referred to in Column 3 of the Schedule.

TONY KELLY, M.L.C.,
Minister for Lands

SCHEDULE

<i>COLUMN 1</i>	<i>COLUMN 2</i>	<i>COLUMN 3</i>
Upper Hunter	Moobi	Reserve No. 170141
Shire Council	(R170141)	Public Purpose: Community
	Reserve Trust	Purposes
		Notified: 7 May 1993
		File Ref.: MD93 R 31/1

ESTABLISHMENT OF RESERVE TRUST

PURSUANT to section 92 (1) of the Crown Lands Act 1989, the reserve trust specified in Column 1 of the Schedule hereunder is established under the name stated in that Column and is appointed as trustee of the reserve specified opposite thereto in Column 2 of the Schedule.

TONY KELLY, M.L.C.,
Minister for Lands

SCHEDULE

<i>COLUMN 1</i>	<i>COLUMN 2</i>
Moobi (R170141) Reserve	Reserve No. 170141
Trust	Public Purpose: Community
	Purposes
	Notified: 7 May 1993
	File Ref.: MD93 R 31/1

ORANGE OFFICE
92 Kite Street (PO Box 2146), Orange NSW 2800
Phone: (02) 6391 4300 Fax: (02) 6362 3896

ROADS ACT 1993

ORDER

Transfer of Crown Road to a Council

IN pursuance of the provisions of section 151, Roads Act 1993, the Crown public roads specified in Schedule 1 are transferred to the Roads Authority specified in Schedule 2, hereunder, as from the date of publication of this notice and as from that date, the roads specified in Schedule 1 cease to be Crown public roads.

TONY KELLY, M.L.C.,
Minister for Lands

SCHEDULE 1

The Crown public road being Lot 3 in Deposited Plan 1076672 in the Town of Blayney, Parish of Lindsay, County of Bathurst and Land District of Blayney.

SCHEDULE 2

Roads Authority: Blayney Shire Council

File Reference: OE06 H 240.

ROADS ACT 1993

ORDER

Transfer of Crown Road to a Council

IN pursuance of the provisions of section 151, Roads Act 1993, the Crown public roads specified in Schedule 1 are transferred to the Roads Authority specified in Schedule 2, hereunder, as from the date of publication of this notice and as from that date, the roads specified in Schedule 1 cease to be Crown public roads.

TONY KELLY, M.L.C.,
Minister for Lands

SCHEDULE 1

The Crown public road being Lot 26 in Deposited Plan 1076130 in the Parish of Cole, County of Bathurst and Land District of Bathurst.

SCHEDULE 2

Roads Authority: Bathurst Regional Council

File Reference: OE06 H 46.

Council Reference: JW:MO:25.00118.

ROADS ACT 1993

ORDER

Transfer of Crown Road to a Council

IN pursuance of the provisions of section 151, Roads Act 1993, the Crown public roads specified in Schedule 1 are transferred to the Roads Authority specified in Schedule 2, hereunder, as from the date of publication of this notice and as from that date, the roads specified in Schedule 1 cease to be Crown public roads.

TONY KELLY, M.L.C.,
Minister for Lands

SCHEDULE 1

The Crown public roads being Queen Street Perthville between Prince and Apsley Streets and prolongation thereto to the south western corner of Lot 1, Section 2, DP 758840 and that part of Apsley Street, east of Queen Street, to the line extending from the north eastern corner of Lot 4, DP 1087041 to the bend in the southern boundary of Lot 2, Section 2, DP 758840 in the Parish of Apsley, County of Bathurst and Land District of Bathurst.

SCHEDULE 2

Roads Authority: Bathurst Regional Council

File Reference: OE06 H 116.

Council Reference: JW:MO:2004/0523.

NOTIFICATION OF CLOSING OF A ROAD

IN pursuance of the provisions of the Roads Act 1993, the road hereunder specified is closed and the road ceases to be public road and the rights of passage and access that previously existed in relation to the road are extinguished.

TONY KELLY, M.L.C.,
Minister for Lands

Description

Land District – Bathurst; Shire – Oberon

Road closed: Lot 1, DP 1103881, Parish Oberon, County Westmoreland. File Reference: OE04 H 271.

Note: On closing title to the land comprised in Lot 1 remains vested in the Crown as Crown land.

SYDNEY METROPOLITAN OFFICE
Level 12, Macquarie Tower, 10 Valentine Avenue, Parramatta 2150
(PO Box 3935, Parramatta NSW 2124)
Phone: (02) 8836 5300 Fax: (02) 8836 5365

**REVOCATION OF RESERVATION
OF CROWN LAND**

PURSUANT to section 90 of the Crown Lands Act 1989, the reservation of Crown land specified in Column 1 of the Schedule hereunder, is revoked to the extent specified opposite thereto in Column 2 of the Schedule.

TONY KELLY, MLC.,
Minister for Lands

SCHEDULE

COLUMN 1

Land District: Penrith
Council: Blue Mountains
Parish: Nepean
County: Cook
Location: Winmalee
Reserve No.: 1011448
Purpose: For Future Public Requirements
Date of Notification:
31 March 2006
File No.: MN05 H 311

COLUMN 2

Part Reserve 1011448 being the whole of Lot 76 in DP 751660

SCHEDULE

COLUMN 1

Land District: Metropolitan
Council: Warringah
Parish: Manly Cove
County: Cumberland
Location: Allambie Heights
Reserve No.: 95778
Purpose: Charitable Organisations
Date of Notification:
22 January 1982
File No.: MN79 H 1242

COLUMN 2

The whole comprising Lot 2467, DP 752038

SCHEDULE

COLUMN 1

Land District: Metropolitan
Council: Warringah
Parish: Manly Cove
County: Cumberland
Location: Allambie Heights
Reserve No. 95779
Purpose: Charitable Organisations
Date of Notification:
22 January 1982
File No.: MN79 H 1242

COLUMN 2

The whole comprising Lots 2594 and 2685, DP 752038

SCHEDULE

COLUMN 1

Land District: Metropolitan
Council: Warringah
Parish: Manly Cove
County: Cumberland
Location: Allambie Heights
Reserve No.: 95780
Purpose: Charitable Organisations
Date of Notification:
22 January 1982
File No.: MN79 H 1242

COLUMN 2

The whole comprising Lot 2733, DP 752038

SCHEDULE

COLUMN 1

Land District: Metropolitan
Council: Warringah
Parish: Manly Cove
County: Cumberland
Location: Allambie Heights
Reserve No.: 87651
Purpose: Charitable Organisations
Date of Notification:
30 January 1970
File No.: MN79 H 1242

COLUMN 2

The whole comprising Lot 2853, DP 822350

RESERVATION OF CROWN LAND

PURSUANT to section 87 of the Crown Lands Act 1989, the Crown land specified in Column 1 of the Schedule hereunder is reserved as specified opposite thereto in Column 2 of the Schedule.

TONY KELLY, MLC.,
Minister for Lands

SCHEDULE

COLUMN 1

Land District: Metropolitan
Local Government Area:
Waverley, Randwick and Woollahra
Parishes: Alexandria and Botany
County: Cumberland
Locality: Sydney Eastern Suburbs Beaches being the Crown land depicted on the plan of R1012648 held by the Department of Lands
Area: About 12308 hectares
File No.: MN06 R 53

COLUMN 2

Reserve No. 1012648 for the public purpose of access and public requirements, tourism purposes and environmental and heritage conservation

Note: Existing reservations under the Crown Lands Act are not revoked.

Department of Natural Resources

WATER ACT 1912

Notice under Section 22B

Pumping Restrictions

Tooma River

THE Water Administration Ministerial Corporation, pursuant to section 22B of the Water Act 1912, being satisfied that the quantity of water available or likely to be available in the TOOMA RIVER is insufficient to meet all requirements with respect to the taking of water hereby gives notice to:

Holders of licences issued under Part 2 of the Water Act 1912, other than those for stock and domestic water supply purposes

That from midnight on 15 November 2006 until further notice, the taking of water from the TOOMA RIVER is restricted as follows:

Pumping for irrigation may only occur between the hours of 7.00pm and 7.00am.

Any person who contravenes the restrictions imposed by this notice is guilty of an offence and is liable on conviction to a penalty not exceeding:

- (a) Where the offence was committed by a Corporation \$22,000; or in the case of a continuing offence to a further penalty not exceeding \$2,200 per day
- (b) Where the offence was committed by any other person \$11,000; or in the case of a continuing offence to a further penalty not exceeding \$1,100 per day

Signed for the Water Administration Ministerial Corporation.

Dated this 8th day of November 2006.

STEVEN WEBB,
Resource Access Manager,
Department of Natural Resources.
(by delegation)

GA2:524725

Department of Planning



New South Wales

State Environmental Planning Policy (Major Projects) 2005 (Amendment No 10)

under the

Environmental Planning and Assessment Act 1979

Her Excellency the Governor, with the advice of the Executive Council, has made the following State environmental planning policy under the *Environmental Planning and Assessment Act 1979* in accordance with the recommendation made by the Minister for Planning. (S06/00623)

FRANK SARTOR, M.P.,
Minister for Planning

Clause 1 State Environmental Planning Policy (Major Projects) 2005 (Amendment No 10)

State Environmental Planning Policy (Major Projects) 2005 (Amendment No 10)

under the

Environmental Planning and Assessment Act 1979

1 Name of Policy

This Policy is *State Environmental Planning Policy (Major Projects) 2005 (Amendment No 10)*.

2 Aims of Policy

The aims of this Policy are:

- (a) to identify the land to which this Plan applies as a State significant site under the *State Environmental Planning Policy (Major Projects) 2005*, and
- (b) to establish appropriate zoning and other development controls for that land, and
- (c) to protect with environmental protection zoning those parts of the land that have been identified as having a high conservation value, and
- (d) to zone parts of the land for future urban development and special uses, and
- (e) to establish ecological buffers between that future urban development and high conservation value land, and
- (f) to establish other buffers between the future urban development and agricultural land.

3 Land to which Policy applies

This Policy applies to certain land at Kings Forest in the local government area of Tweed, as shown edged heavy black on Map 4 to Schedule 3 to *State Environmental Planning Policy (Major Projects) 2005* (to be inserted by Schedule 1 [4] to this Policy).

4 Amendment of State Environmental Planning Policy (Major Projects) 2005

State Environmental Planning Policy (Major Projects) 2005 is amended as set out in Schedule 1.

State Environmental Planning Policy (Major Projects) 2005 (Amendment No 10)

Amendments

Schedule 1

Schedule 1 Amendments

(Clause 4)

[1] **Clause 16**

Omit the clause. Insert instead:

16 Savings and transitional provision

Despite clause 6 (3), the amendments made to this Policy by the following Policies extend to project applications under Part 3A of the Act, and development applications under Part 4 of the Act, made but not finally determined before the commencement of those amendments:

State Environmental Planning Policy (Major Projects) 2005 (Amendment No 7)

State Environmental Planning Policy (Major Projects) 2005 (Amendment No 10)

[2] **Schedule 3 State significant sites**

Omit “Part 3 The Redfern–Waterloo Authority Sites”.

Insert instead “Part 5 The Redfern–Waterloo Authority Sites”.

[3] **Schedule 3**

Insert (with appropriate numbering) at the end of the Schedule (before the maps):

Part Kings Forest site

1 Definitions

In this Part:

agricultural buffer means an area within the Kings Forest site indicated by distinctive marking as “Agricultural Buffer—150m” on the Zoning Map.

ecological buffer means an area within the Kings Forest site indicated by distinctive marking as “Ecological Buffer—50m” on the Zoning Map.

Kings Forest site means the land at Kings Forest as shown edged heavy black on Map 4 to this Schedule.

native vegetation has the same meaning as in the *Native Vegetation Act 2003*.

State Environmental Planning Policy (Major Projects) 2005 (Amendment No 10)

Schedule 1 Amendments

Zoning Map means the map marked “State Environmental Planning Policy (Major Projects) 2005 (Amendment No 10)—Kings Forest—Zoning Map”.

2 Maps

- (1) A reference in this Part to a named map adopted by this Part is a reference to a map by that name:
 - (a) approved by the Minister when the map is adopted, and
 - (b) as amended from time to time by maps declared by environmental planning instruments to amend that map, and approved by the Minister when the instruments are made.
- (2) Any 2 or more named maps may be combined into a single map. In that case, a reference in this Part to any such named map is a reference to the relevant part or aspect of the single map.
- (3) Any such maps are to be kept and made available for public access in accordance with arrangements approved by the Minister.

3 Application of Part

- (1) Subject to subclauses (2) and (3), this Part applies with respect to development within the Kings Forest site and so applies whether or not the development is a project to which Part 3A of the Act applies.
- (2) This Part does not apply to the land comprising Lot 19, DP 112061 unless and until that land has been vacant for one continuous period of 12 months, being a period that commences on or after the commencement of this Part.
- (3) Nothing in this Part applies to or with respect to development for the purposes of a public utility undertaking.

Note. Development for the purposes of a public utility undertaking may, by operation of another Schedule to this Policy, be a project to which Part 3A of the Act applies.

4 Land use zones and objectives

- (1) For the purposes of this Policy, land within the Kings Forest site is in a zone specified below if the land is shown on the Zoning Map as being within that zone:
 - (a) Zone 2 (c) Urban Expansion,
 - (b) Zone 5 (a) Special Uses,

State Environmental Planning Policy (Major Projects) 2005 (Amendment No 10)

Amendments

Schedule 1

-
- (c) Zone 7 (a) Environmental Protection (Wetlands and Littoral Rainforests),
 - (d) Zone 7 (l) Environmental Protection (Habitat).
- (2) Subject to the other provisions of this Part, the provisions of *Tweed Local Environmental Plan 2000*, as in force at the commencement of this clause, apply to land within a zone in the same way as they apply to land within a zone of the same name under that Plan and so apply as if those provisions were provisions of this Policy.
 - (3) The consent authority must have regard to the objectives for development in a zone within the Kings Forest site when determining a development application in respect of land within that zone.

5 Zone 2 (c)

(1) Subdivision

Subdivision of land within Zone 2 (c) is permitted with consent regardless of the size of each allotment to be created by the subdivision.

(2) Dwelling houses

Development for the purposes of a dwelling house is permitted with consent on land within Zone 2 (c) regardless of the size of the allotment on which the house is to be located.

6 Zones 7 (a) and 7 (l)

(1) Subdivision that is permitted

Subdivision of land within Zone 7 (a) or 7 (l) is permitted with consent if the subdivision is for one or more of the following purposes:

- (a) making an adjustment to a boundary between lots, being an adjustment that does not involve the creation of a greater number of lots,
- (b) a minor realignment of boundaries to reflect the zone boundaries, being a realignment that does not involve the creation of a greater number of lots.

(2) Other subdivision

Subdivision of land within Zone 7 (a) or 7 (l) for any other purpose is prohibited.

State Environmental Planning Policy (Major Projects) 2005 (Amendment No 10)

Schedule 1 Amendments

(3) **Temporary development**

The consent authority must not consent to development on land within Zone 7 (a) or 7 (l) for which consent may be granted under *Tweed Local Environmental Plan 2000* only because the development is carried out for not more than 14 days, whether consecutive or not, in any one year.

(4) **Dwelling houses**

Development for the purposes of a dwelling house is prohibited on land within Zone 7 (l).

(5) **Earthworks**

Development for the purposes of earthworks is permitted with consent on land within Zone 7 (l), but only if the applicant for consent has demonstrated to the consent authority's satisfaction that:

- (a) the development is necessary for any one of the following reasons:
 - (i) it needs to be in the locality in which it is proposed to be carried out due to the nature, function or service catchment of the development,
 - (ii) it meets an identified urgent community need,
 - (iii) it comprises a major employment generator, and
- (b) there is no other appropriate site on which the development is permitted with consent (other than as advertised development) in reasonable proximity, and
- (c) the development is generally consistent with the scale and character of existing and future lawful development in the immediate area, and
- (d) the development is consistent with the aims of *Tweed Local Environmental Plan 2000* (to the extent that those aims are consistent with this Policy) and at least one of the objectives of Zone 7 (l).

7 Ecological buffers

- (1) Consent must not be granted to development on land within an ecological buffer unless the consent authority is satisfied, after considering a detailed environmental assessment, that:
 - (a) the development complies with the objectives for ecological buffers and other provisions of this clause, and
 - (b) there is no practicable alternative to siting the development within the buffer.

State Environmental Planning Policy (Major Projects) 2005 (Amendment No 10)

Amendments

Schedule 1

-
- (2) The objectives for ecological buffers are:
- (a) to protect wetlands or areas of particular habitat significance, and
 - (b) to restrict development so that, as far as practicable, it does not occur within ecological buffers, and
 - (c) to help ensure that development is designed, sited and managed so as to minimise its impact on the ecological and hydrological functions of ecological buffers, and
 - (d) to encourage the restoration and maintenance of native vegetation and the ecological processes of land within and adjacent to wetlands or areas of particular habitat significance.
- (3) Development on land within an ecological buffer is to:
- (a) incorporate effective measures to manage wetlands or areas of particular habitat significance, and
 - (b) be designed and sited to maintain connectivity of vegetation and minimise vegetation clearing, soil disturbance and alterations to the rate, volume or quality of surface and ground-water flows, and
 - (c) retain and maintain all existing native vegetation outside the area immediately required for the development, and
 - (d) incorporate measures to regenerate native vegetation for all disturbed areas within the buffer, and
 - (e) incorporate appropriate stormwater and erosion control measures to protect the buffer from surface water run-off or other disturbance.
- (4) When considering whether or not there is a practicable alternative to siting development inside an ecological buffer, the consent authority must consider:
- (a) the design, type and site cover of the proposed development, and
 - (b) the physical characteristics of the land on which the development is proposed to be carried out, and
 - (c) the suitability of the land for the proposed development.
- (5) Before deciding whether or not to grant consent to development on land within an ecological buffer, the consent authority must consult the Department.

State Environmental Planning Policy (Major Projects) 2005 (Amendment No 10)

Schedule 1 Amendments

8 Agricultural buffers

Consent must not be granted to development on land within an agricultural buffer unless the consent authority:

- (a) has considered the potential impact of the proposed development on agricultural activities on land adjoining the buffer and of those agricultural activities on future occupiers of land within the buffer, and
- (b) has consulted the Department of Primary Industries.

9 Complying development

For the purposes of determining whether development within the Kings Forest site is complying development, the provisions in *Tweed Development Control Plan No 40* (as adopted by Tweed Shire Council on 6 October 2004) relating to single dwelling houses, or to development ancillary to single dwelling houses, are taken not to apply to the Kings Forest site.

10 Relationship with other environmental planning instruments

The only environmental planning instruments that apply, according to their terms, to or in respect of development within the Kings Forest site are as follows:

- (a) in the case of development that is a project to which Part 3A of the Act applies—this Policy and all other State environmental planning policies otherwise applicable to the land, except *State Environmental Planning Policy No 1—Development Standards*,
- (b) in the case of all other development—all environmental planning instruments otherwise applicable to the land, except *State Environmental Planning Policy No 1—Development Standards*, but only to the extent that those instruments are not inconsistent with this Policy.

State Environmental Planning Policy (Major Projects) 2005 (Amendment No 10)

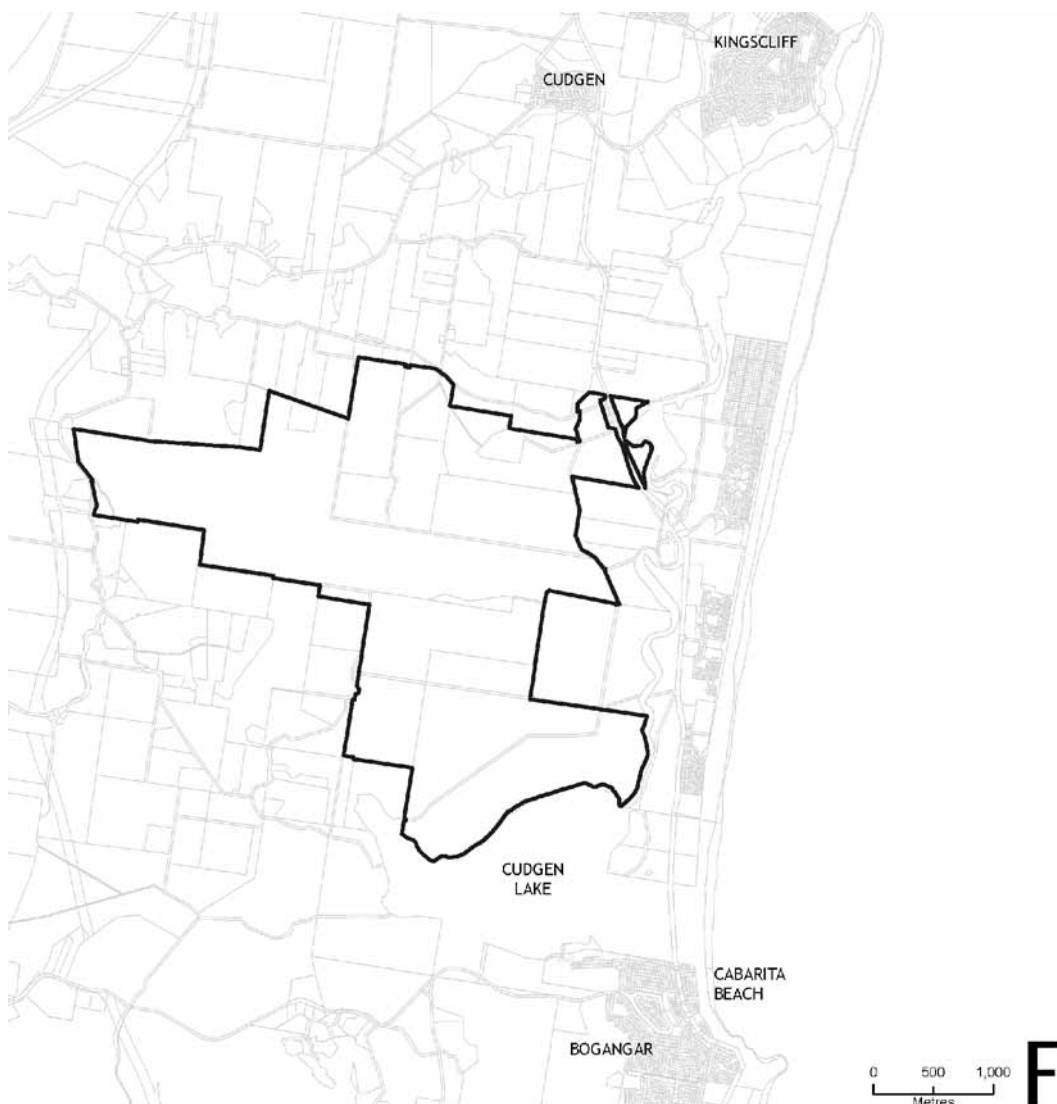
Amendments

Schedule 1

[4] Schedule 3

Insert at the end of the Schedule:

Map 4—Schedule 3—Kings Forest





New South Wales

Burwood Local Environmental Plan No 69

under the

Environmental Planning and Assessment Act 1979

I, the Minister for Planning, make the following local environmental plan under the *Environmental Planning and Assessment Act 1979*. (S03/03445/S69)

FRANK SARTOR, M.P.,
Minister for Planning

Clause 1 Burwood Local Environmental Plan No 69

Burwood Local Environmental Plan No 69

under the

Environmental Planning and Assessment Act 1979

1 Name of plan

This plan is *Burwood Local Environmental Plan No 69*.

2 Aims of plan

This plan aims:

- (a) to zone part of the land to which this plan applies from land reserved for Open Space—Recreation to Zone No 2 (c1) Residential “C1” under the *Burwood Planning Scheme Ordinance*, and
- (b) to enable Burwood Council, by means of this plan, to classify or reclassify public land as “operational land” or “community land” in accordance with Part 2 of Chapter 6 of the *Local Government Act 1993 (the 1993 Act)*, and
- (c) to enable the Council to reclassify part of the land to which this plan applies from community land to operational land within the meaning of the 1993 Act.

3 Land to which plan applies

- (1) In respect of the aims set out in clause 2 (a) and (c), this plan applies to land situated in the local government area of Burwood, being land known as 24 and 26 Everton Road, Strathfield (part of Lot 18, Section 2, DP 978482 and Lot 181, DP 998619, respectively), as shown edged heavy red on the map marked “Burwood Local Environmental Plan No 69” deposited in the office of Burwood Council.
- (2) In respect of the aim set out in clause 2 (b), this plan applies to all land within the local government area of Burwood.

4 Amendment of Burwood Planning Scheme Ordinance

The *Burwood Planning Scheme Ordinance* is amended as set out in Schedule 1.

Burwood Local Environmental Plan No 69

Amendments

Schedule 1

Schedule 1 Amendments

(Clause 4)

[1] Clause 4 Interpretation

Insert in alphabetical order in clause 4 (1):

community land has the same meaning as in the *Local Government Act 1993*.

operational land has the same meaning as in the *Local Government Act 1993*.

public land has the same meaning as in the *Local Government Act 1993*.

Note. The term is defined as follows:

public land means any land (including a public reserve) vested in or under the control of the council, but does not include:

- (a) a public road, or
- (b) land to which the *Crown Lands Act 1989* applies, or
- (c) a common, or
- (d) land subject to the *Trustees of Schools of Arts Enabling Act 1902*, or
- (e) a regional park under the *National Parks and Wildlife Act 1974*.

[2] Clause 4 (1), definition of “scheme map”

Insert in appropriate order:

Burwood Local Environmental Plan No 69

[3] Clause 4A

Insert after clause 4:

4A Notes

Notes in this Ordinance are provided for guidance and do not form part of this Ordinance.

Burwood Local Environmental Plan No 69

Schedule 1

Amendments

[4] Clause 88

Insert after clause 87:

88 Classification and reclassification of public land

- (1) The objective of this clause is to enable the Council, by means of this Ordinance, to classify or reclassify public land as “operational land” or “community land” in accordance with Part 2 of Chapter 6 of the *Local Government Act 1993*.

Note. Under the *Local Government Act 1993*, “public land” is generally land vested in or under the control of a council (other than roads, Crown reserves and commons). The classification or reclassification of public land may also be made by a resolution of the Council under section 31, 32 or 33 of the *Local Government Act 1993*. Section 30 of that Act enables this Ordinance to discharge trusts on which public reserves are held if the land is reclassified under this Ordinance as operational land.

- (2) The public land described in Part 1 or 2 of Schedule 12 is classified, or reclassified, as operational land for the purposes of the *Local Government Act 1993*.
- (3) The public land described in Part 3 of Schedule 12 is classified, or reclassified, as community land for the purposes of the *Local Government Act 1993*.
- (4) The public land described in Part 1 of Schedule 12:
- (a) does not cease to be a public reserve to the extent (if any) that it is a public reserve, and
 - (b) continues to be affected by any trusts, estates, interests, dedications, conditions, restrictions or covenants that affected the land before its classification, or reclassification, as operational land.
- (5) The public land described in Part 2 of Schedule 12, to the extent (if any) that it is a public reserve, ceases to be a public reserve on the commencement of the relevant classification Plan and, by the operation of that Plan, is discharged from all trusts, estates, interests, dedications, conditions, restrictions and covenants affecting the land or any part of the land, except:
- (a) those (if any) specified for the land in Column 3 of Part 2 of Schedule 12, and
 - (b) any reservations that except land out of the Crown grant relating to the land, and
 - (c) reservations of minerals (within the meaning of the *Crown Lands Act 1989*).

Burwood Local Environmental Plan No 69

Amendments

Schedule 1

-
- (6) In this clause, the *relevant classification Plan*, in relation to land described in Part 2 of Schedule 12, means the environmental planning instrument that inserted that description of land into that Part.
- (7) Before the relevant classification Plan inserted a description of land into Part 2 of Schedule 12, the Governor approved of subclause (5) applying to the land.

[5] Schedule 12

Insert after Schedule 11:

Schedule 12 Classification and reclassification of public land

(Clause 88)

Part 1 Classified, or reclassified, as operational land—no interests changed

Column 1	Column 2
Locality	Description

Part 2 Classified, or reclassified, as operational land—interests changed

Column 1	Column 2	Column 3
Locality	Description	Any trusts etc not discharged
Strathfield		
24 Everton Road	Part of Lot 18, Section 2, DP 978482, as shown edged heavy red on the map marked "Burwood Local Environmental Plan No 69" deposited in the office of the Council.	Easement for transmission line as referred to in Deed of Conveyance Book 2348 No 121.

Burwood Local Environmental Plan No 69

Schedule 1 Amendments

Column 1	Column 2	Column 3
Locality	Description	Any trusts etc not discharged
26 Everton Road	Lot 181, DP 998619, as shown edged heavy red on the map marked "Burwood Local Environmental Plan No 69" deposited in the office of the Council.	Easement for overhanging eaves and guttering, and easement for transmission line, as noted on Certificate of Title Folio Identifier 181/998619.

Part 3 Classified, or reclassified, as community land

Column 1	Column 2
Locality	Description



New South Wales

Hastings Local Environmental Plan 2001 (Amendment No 59)

under the

Environmental Planning and Assessment Act 1979

I, the Minister for Planning, make the following local environmental plan under the *Environmental Planning and Assessment Act 1979*. (GRA6323643/PC; 032.2005.00000016.001)

FRANK SARTOR, M.P.,
Minister for Planning

Clause 1 Hastings Local Environmental Plan 2001 (Amendment No 59)

Hastings Local Environmental Plan 2001 (Amendment No 59)

under the

Environmental Planning and Assessment Act 1979

1 Name of plan

This plan is *Hastings Local Environmental Plan 2001 (Amendment No 59)*.

2 Aims of plan

This plan aims to amend *Hastings Local Environmental Plan 2001 (the 2001 plan)*:

- (a) to allow, with the consent of Port Macquarie-Hastings Council, the carrying out of development for the purpose of community facilities on land within Zone 7 (f1) Environment Protection—Coastal, and
- (b) to provide that a community facility includes a surf life saving clubhouse and a visitor information centre.

3 Land to which plan applies

- (1) In respect of the aim referred to clause 2 (a), this plan applies to land within Zone 7 (f1) under the 2001 plan.
- (2) In respect of the aim referred to in clause 2 (b), this plan applies to all land under the 2001 plan.

4 Amendment of Hastings Local Environmental Plan 2001

Hastings Local Environmental Plan 2001 is amended as set out in Schedule 1.

Hastings Local Environmental Plan 2001 (Amendment No 59)

Amendments

Schedule 1

Schedule 1 Amendments

(Clause 4)

[1] Clause 9 Zoning of land and zone table

Insert “Community facilities” in alphabetical order in the first paragraph of Item 2 (Allowed only with development consent) of the matter relating to Zone 7 (f1) in the zone table to the clause.

[2] Dictionary

Insert “, and includes a surf life saving clubhouse and a visitor information centre” after “local community” in the definition of *community facility*.



New South Wales

Parramatta Local Environmental Plan 2001 (Amendment No 14)

under the

Environmental Planning and Assessment Act 1979

I, the Minister for Planning, make the following local environmental plan under the
Environmental Planning and Assessment Act 1979. (SRW0000721/S69)

FRANK SARTOR, M.P.,
Minister for Planning

Clause 1 Parramatta Local Environmental Plan 2001 (Amendment No 14)

Parramatta Local Environmental Plan 2001 (Amendment No 14)

under the

Environmental Planning and Assessment Act 1979

1 Name of plan

This plan is *Parramatta Local Environmental Plan 2001 (Amendment No 14)*.

2 Aims of plan

This plan aims to reclassify the land to which this plan applies from community land to operational land within the meaning of the *Local Government Act 1993*.

3 Land to which plan applies

This plan applies to land situated in the City of Parramatta, being Lot 22, DP 817768, and known as 514A Victoria Road, Rydalmere, as shown edged heavy black and stippled on the map marked “Parramatta Local Environmental Plan 2001 (Amendment No 14)” deposited in the office of Parramatta City Council.

4 Amendment of Parramatta Local Environmental Plan 2001

Parramatta Local Environmental Plan 2001 is amended by inserting in Column 2 of Part 2 of Schedule 2 under the heading “**Rydalmere**” in alphabetical order of street name the following words:

514A Victoria Road
Lot 22, DP 817768, as shown edged heavy black and stippled on the map marked “Parramatta Local Environmental Plan 2001 (Amendment No 14)”

ENVIRONMENTAL PLANNING AND ASSESSMENT ACT 1979

ORDER

I, the Minister for Planning, amend the order made under section 75B(1) of the Environmental Planning and Assessment Act 1979 gazetted on 29 July 2005 (Government Gazette No 96 page 4054) by excluding the development described in the Schedule.

FRANK SARTOR, M.P.,
Minister for Planning,

Sydney, 8th November 2006.

SCHEDULE

Development for the purposes of the construction and operation of the Hume Highway - Coolac Bypass, comprising the provision of new dual carriageways between approximately 77 km and 90 km south of Yass and realignment and reconstruction of the northbound carriageway between approximately 89 km and 94 km south of Yass, as determined by the Roads and Traffic Authority of New South Wales, on 16 May 1997.

Department of Primary Industries

FISHERIES MANAGEMENT ACT 1994

Section 8 Notification – Fishing Closure

Wallis Lake and tributaries and ocean waters (Forster), County of Gloucester

I, Renata Brooks, Deputy Director-General, Agriculture, Fisheries and Regional Relations, pursuant to section 8 of the Fisheries Management Act 1994 (“the Act”) and with the delegated authority of the Minister for Primary Industries and the Director-General of the NSW Department of Primary Industries pursuant to sections 227 and 228 of the Act, do by this notification prohibit the taking of fish by the methods of fishing specified in Column 1 of Schedules 1 to 5 to this notification, from the waters described opposite in Column 2, respectively, of those schedules, subject to the conditions specified in this notification and in those schedules.

It is a condition of the use of the **prawn net (set pocket)** in Wallis Lake that, notwithstanding the description of that net in clause 35 of the Regulation, for the purposes of this fishing closure that net must conform to the following specifications:

1. The total length of the net must not exceed 20 metres.
2. The cod-end of the net must not be less than 100 meshes in length (as measured from its end to the corkline), and must be constructed wholly of knotted net material. Knotted net material means net of which the meshes are formed by the tying of the net material in knots.
3. The mesh of the cod-end must be no less than 32mm and no more than 36mm.
4. The mesh throughout the remainder of the net must be no less than 30mm and no more than 36mm.

In this fishing closure, “Regulation” means the Fisheries Management (General) Regulation 2002.

This fishing closure is effective for a period of five (5) years commencing on 30 November 2006 unless sooner amended or revoked.

Dated this 8th day of November 2006.

RENATA BROOKS,
Deputy Director-General,
Agriculture, Fisheries and Regional Relations,
NSW Department of Primary Industries

SCHEDULE 1

Weekend Netting Closure

<i>Column 1 Methods</i>	<i>Column 2 Waters</i>
By means of nets of every description, except the push or scissors net (prawns) and the hand-hauled prawn net (when used to take prawns only), the prawn net (set pocket) , the dip or scoop net (prawns) and the landing net , as described in the Regulation.	The whole of the waters of Wallis Lake and its creeks, tributaries, inlets and bays, including Wallamba, Wang Wauk, Wallingat and Coolongolook Rivers, upstream of a line drawn between the eastern extremities of the northern and southern breakwaters at the entrance to the lake.
Conditions: This closure will only apply: <ol style="list-style-type: none"> (a) from 4p.m. Friday to 6p.m. Sunday in each week during the months November, December, January and February; and (b) from 4p.m. Friday to 4p.m. Sunday in each week during the months March, April, May, September and October. 	

SCHEDULE 2

Winter Prawning Closure

<i>Column 1 Methods</i>	<i>Column 2 Waters</i>
The taking of prawns for sale by means of nets of every description.	The whole of the waters of Wallis Lake and its creeks, tributaries, inlets and bays, including Wallamba, Wang Wauk, Wallingat and Coolongolook Rivers, upstream of a line drawn between the eastern extremities of the northern and southern breakwaters at the entrance to the lake.
Conditions: This closure will only apply in the period between 1 June to 31 August (inclusive) each year.	

SCHEDULE 3
Wallamba River – Netting Closure

<i>Column 1 Methods</i>	<i>Column 2 Waters</i>
By means of nets of every description, except the landing net , as described in the Regulation.	The whole of the waters of the Wallamba River and tributaries, upstream to its source from the Pacific Highway bridge at Nabiac.

SCHEDULE 4
Forster Keys Canal Estate – Netting Closure

<i>Column 1 Methods</i>	<i>Column 2 Waters</i>
By means of nets of every description, except the dip or scoop net (prawns) , the hoop or lift net and the landing net , as described in the Regulation.	<p>The whole of the canal waters of the Forster Keys Estate, adjacent to (but not including) Pipers Creek, contained within:</p> <p>(a) a line drawn across the entrance to Wyuna Canal;</p> <p>(b) a line drawn from the southwest corner of Lot No. 1 Wyuna Place, to the northwest corner of Lot No. 87 Elouera Crescent; and</p> <p>(c) a line from the southeast corner of Lot No. 160 Elizabeth Parade to the southwest corner of Lot No. 116 Sirius Key.</p>

SCHEDULE 5
Forster Beach and Pebbly Beach – Netting Closure

<i>Column 1 Methods</i>	<i>Column 2 Waters</i>
By means of nets of every description, except the landing net , as described in the Regulation.	The whole of the ocean waters enclosed by a line drawn from the eastern extremity of the southern breakwater at Forster, generally southeast to a point on highwater mark adjacent to the northern end of Boundary Street, Forster.
<p>Conditions:</p> <p>The use of a gar sh net (hauling) is permitted in that part of those waters generally east of a line drawn from the northern extremity of Second Head and intersecting the eastern extremity of Hayden's Rock, to the offshore boundary line between the southern breakwater and the northern end of Boundary Street, Forster. The net must be landed onto the tray of a boat. Commercial fishers must also comply with the other provisions of clause 29 of the Regulation regarding the lawful use of the net.</p>	

FISHERIES MANAGEMENT ACT 1994

Section 8 and Section 11 Notification – Fishing Closure
Arrawarra Creek

I, Renata Brooks, Deputy Director-General, Agriculture, Fisheries and Regional Relations, with the delegated authority of the Minister for Primary Industries and the Director-General of the NSW Department of Primary Industries pursuant to sections 227 and 228 of the Fisheries Management Act 1994 ("the Act"), do by this notification:

1. pursuant to section 11 of the Act, revoke the notification titled "Arrawarra Creek" published in *Government Gazette* No. 30 on 25 January 2002 on page 434 (and any notification revived as a result of this revocation);
2. pursuant to section 8 of the Act, prohibit the taking of fish by the methods of fishing specified in Column 1 of the Schedule to this notification, from the waters described in Column 2 of the Schedule.

This fishing closure is effective for a period of five (5) years from the date of publication of this notification, unless sooner amended or revoked.

Dated this 8th day of November 2006.

RENATA BROOKS,
Deputy Director-General,
Agriculture, Fisheries and Regional Relations,
NSW Department of Primary Industries

SCHEDULE

<i>Column 1 Methods</i>	<i>Column 2 Waters</i>
By means of traps of every description, other than the bait trap as described in clause 62 of the Fisheries Management (General) Regulation 2002.	Parish of Woolgoolga, County of Fitzroy: The whole of the waters of Arrawarra Creek, its creeks and tributaries, from its source to its confluence with the South Pacific Ocean.

FISHERIES MANAGEMENT ACT 1994

Appointment of Nominated Chairperson to the Aquaculture Research Advisory Committee

I, Ian Macdonald, M.L.C., NSW Minister for Primary Industries, pursuant to section 157 (4) of the Fisheries Management Act 1994 and Clause 2 of Schedule 1 of the Fisheries Management (Aquaculture) Regulations 2002, hereby appoint the following person as Chairperson of the Aquaculture Research Advisory Committee for three years from the date of this appointment.

WHITE, Professor Ian

Dated this 27th day of September 2006.

IAN MACDONALD, M.L.C.,
Minister for Primary Industries

FISHERIES MANAGEMENT ACT 1994

Section 8 and Section 11 Notification – Fishing Closure

Camden Haven, Queens Lake and Watson Taylors Lake

County of Macquarie

I, Renata Brooks, Deputy Director-General, Agriculture, Fisheries and Regional Relations, with the delegated authority of the Minister for Primary Industries and the Director-General of the NSW Department of Primary Industries pursuant to sections 227 and 228 of the Fisheries Management Act 1994 (“the Act”), do by this notification:

1. pursuant to section 11 of the Act, revoke the notification published in *Government Gazette* No. 59 on 15 March 2002 on page 1658 which prohibits the taking of fish in the Camden Haven, Queens Lake and Watson Taylors Lake and the amendment thereto published in *Government Gazette* No. 36 on 24 March 2005 on page 912 (and any notification revived as a result of these revocations);
2. pursuant to section 8 of the Act, prohibit the taking of fish by the methods of fishing specified in Column 1 of Schedules 1 to 5 to this notification, from the waters described opposite in Column 2, respectively, of those schedules, for the period described opposite in Column 3, respectively, of those schedules.

In this fishing closure, “Regulation” means the Fisheries Management (General) Regulation 2002.

This fishing closure is effective for a period of five (5) years from the date of publication of this notification, unless sooner amended or revoked.

Dated this 8th day of November 2006.

RENATA BROOKS,
Deputy Director-General,
Agriculture, Fisheries and Regional Relations,
NSW Department of Primary Industries

SCHEDULE 1

Queens Lake – Weekend Netting Closure

<i>Column 1 Methods</i>	<i>Column 2 Waters</i>	<i>Column 3 Period</i>
By means of nets of every description except the prawn net (set pocket) , the dip or scoop net (prawns) , the hand-hauled prawn net , the hoop or lift net , the push or scissors net (prawns) and the landing net , as described in the Regulation.	The whole of the waters of Queens Lake Entrance, Queens Lake and Queens Lake River, together with their creeks, bays and tributaries and the whole of the waters of Camden Haven Inlet, Watson Taylors Lake and Camden Haven River together with their creeks, bays and tributaries including the northern and southern branches of Camden Haven River from their sources to the confluence of Camden Haven Inlet with the South Pacific Ocean.	September to November: From 6p.m. Friday to 6p.m. Sunday in each week. December to March: From 6p.m. Friday to 7p.m. Sunday in each week. April to August: From 6p.m. Friday to 4p.m. Sunday in each week. Public Holidays: From official sunrise to official sunset on any public holiday.

SCHEDULE 2

Camden Haven Inlet and Gogleys Creek – Nets

<i>Column 1 Methods</i>	<i>Column 2 Waters</i>	<i>Column 3 Period</i>
By means of nets of every description, except the landing net , as described in the Regulation.	The waters of Camden Haven Inlet and Gogleys Creek within the following boundaries: Commencing at the eastern extremity of the southern training wall and bounded thence by a line drawn to the eastern extremity of the northern training wall, thence south-westerly by the foreshore of Camden Haven Inlet to the south-eastern corner of land portion 46 in the Parish of Queens Lake, thence by a line drawn to the western point of the entrance to Gogleys Creek, thence south-easterly by the southern foreshore of Gogleys Creek to the north-eastern corner of land portion 60 in the Parish of Camden Haven, thence by a line drawn directly north to the foreshore of Gogleys Island and then north-westerly by the foreshore of Gogleys Island to the western extremity of the southern training wall and thence easterly by the southern training wall and the shore line to the point of commencement.	For a period of five years from the date of publication of this notification.

SCHEDULE 3

Camden Haven River and Tributaries – Set Mesh Nets

<i>Column 1 Methods</i>	<i>Column 2 Waters</i>	<i>Column 3 Period</i>
By means of the meshing net , except when such nets are used by the method of (a) ‘splashing’ during any period or (b) setting for any period between official sunset on one day and official sunrise on the following day from 1 June to 30 August (inclusive), as described in the Regulation.	The whole of the waters of the Camden Haven River and tributaries from a line drawn from the south eastern corner of land portion 46 in the Parish of Queens Lake and the western point of the entrance to Gogleys Creek to its source.	For a period of five years from the date of publication of this notification.

SCHEDULE 4

Seasonal Prawn Closure Camden Haven River

<i>Column 1 Methods</i>	<i>Column 2 Waters</i>	<i>Column 3 Period</i>
The taking of prawns only is prohibited by means of nets of every description, other than the dip or scoop net (prawns) and the hand-hauled prawn net as described in the Regulation.	The whole of the waters of Queens Lake Entrance, Queens Lake and Queens Lake River, together with their creeks, bays and tributaries and the whole of the waters of Camden Haven Inlet, Watson Taylors Lake and Camden Haven River together with their creeks, bays and tributaries from their source to its confluence with the South Pacific Ocean.	From 1 June to 31 August (inclusive) in each year, for a period of five years from the date of publication of this notification.

SCHEDULE 5

Watson Taylors Lake and Queens Lake – Hauling Nets

<i>Column 1 Methods</i>	<i>Column 2 Waters</i>	<i>Column 3 Period</i>
By means of the hauling net (general purpose) as described in the Regulation.	The whole of the waters of Watson Taylors Lake and Queens Lake, together with their creeks, bays and tributaries.	For a period of five years from the date of publication of this notification.

FISHERIES MANAGEMENT ACT 1994

Section 8 Notification – Fishing Closure

Clovelly Beach – Commercial Nets

I, Renata Brooks, Deputy Director-General, Agriculture, Fisheries and Regional Relations, pursuant to section 8 of the Fisheries Management Act 1994 (“the Act”) and with the delegated authority of the Minister for Primary Industries and the Director-General of the NSW Department of Primary Industries pursuant to sections 227 and 228 of the Act, do by this notification prohibit the taking of fish by the methods of fishing specified in Column 1 of the Schedule to this notification, from the waters described in Column 2 of the Schedule.

This fishing closure is effective for a period of five (5) years commencing on 10 January 2007, unless sooner amended or revoked.

Dated this 8th day of November 2006.

RENATA BROOKS,
Deputy Director-General,
Agriculture, Fisheries and Regional Relations,
NSW Department of Primary Industries

SCHEDULE

<i>Column 1 Methods</i>	<i>Column 2 Waters</i>
By means of nets of every description, other than the landing net , as described in clause 53 of the Fisheries Management (General) Regulation 2002.	The whole of the waters of Clovelly Beach (also known as Little Coogee Bay) westwards of a line drawn from the eastern most point of the headland at Clovelly surf club, north to the eastern most point of Shark Point.

FISHERIES MANAGEMENT ACT 1994

Section 8 Notification – Fishing Closure

Commercial Fishing Catch Limits for Deep Water Species

I, Renata Brooks, Deputy Director-General, Agriculture, Fisheries and Regional Relations, pursuant to section 8 of the Fisheries Management Act 1994 (“the Act”) and with the delegated authority of the Minister for Primary Industries and the Director-General of the NSW Department of Primary Industries pursuant to sections 227 and 228 of the Act, do by this notification prohibit the taking of fish of the species specified in Column 1 of Schedule 1 to this notification, from the waters described in Column 2 of Schedule 1, by the methods of fishing and persons described in Column 3 of Schedule 1, except when those species of fish are taken in accordance with the conditions specified in Schedule 2 to this notification.

This fishing closure is effective for a period of five (5) years commencing on 22 November 2006, unless sooner amended or revoked.

Dated this 8th day of November 2006.

RENATA BROOKS,
Deputy Director-General,
Agriculture, Fisheries and Regional Relations,
NSW Department of Primary Industries

SCHEDULE 1

<i>Column 1 Fish Species</i>	<i>Column 2 Waters</i>	<i>Column 3 Methods and Persons</i>
Bar cod, <i>Epinephelus ergastularius</i> Green eye dogfish, <i>Squalus blainvillei</i> Redfish, <i>Centroberyx af nis</i> Large eyed jobfish, <i>Etelis coruscans</i> Blue warehou, <i>Serioella brama</i>	All ocean waters north of meridian of Latitude 29°15'S	All methods by the holder of a commercial fishing licence or by use of a boat that has a fishing boat licence, other than the holder of a commercial fishing licence with a line fishing (eastern zone) endorsement in the ocean trap and line fishery (as described in Schedule 1 to the Act).

SCHEDULE 2

Commercial Fishing Catch Limit Conditions

1. Subject to condition 2 below, up to 15 kilograms whole weight of any fish of a species listed in column 1 of Schedule 1, or combination of those species, may be taken during any one trip.
2. No fish of a species listed in column 1 of Schedule 1 may be taken if the quantity of fish of such species on the boat at any time exceeds 15 kilograms whole weight.

In this fishing closure “trip” means the time from departure of the boat from port to the time of return of the boat or the catch to port, whichever occurs first.

FISHERIES MANAGEMENT ACT 1994

Section 8 Notification – Fishing Closure

Crowdy Head Boat Harbour

I, Renata Brooks, Deputy Director-General, Agriculture, Fisheries and Regional Relations, pursuant to section 8 of the Fisheries Management Act 1994 (“the Act”) and with the delegated authority of the Minister for Primary Industries and the Director-General of the NSW Department of Primary Industries pursuant to sections 227 and 228 of the Act, do by this notification prohibit the taking of fish of the species specified in Column 1 of the Schedule to this notification, by the methods of fishing specified opposite in Column 2 of the Schedule, respectively, and from the waters described in Column 3 of the Schedule.

This fishing closure is effective for a period of five (5) years from the date of publication of this notification, unless sooner amended or revoked.

Dated this 8th day of November 2006.

RENATA BROOKS,
Deputy Director-General,
Agriculture, Fisheries and Regional Relations,
NSW Department of Primary Industries

SCHEDULE

<i>Column 1 Fish Species</i>	<i>Column 2 Methods</i>	<i>Column 3 Waters</i>
All species of crayfish	All methods	The whole of the waters of the boat harbour at Crowdy Head and the adjoining South Pacific Ocean up to a line drawn from the most northern extremity of the southern breakwater to the most western extremity of the northern breakwater; that part of the South Pacific Ocean extending 100 metres in a westerly direction from the abovementioned line; and also that part of the South Pacific Ocean extending 100 metres on the seaward side of the breakwaters of the Crowdy Head boat harbour from the beginning of the breakwaters to their extremities.
All species of fish (excluding crayfish)	By means of traps of every description and the hoop or lift net , as described in the Fisheries Management (General) Regulation 2002.	

FISHERIES MANAGEMENT ACT 1994

Section 8 and Section 11 Notification – Fishing Closure

Invertebrates – Intertidal Protected Areas

County of Cumberland

I, Renata Brooks, Deputy Director-General, Agriculture, Fisheries and Regional Relations, with the delegated authority of the Minister for Primary Industries and the Director-General of the NSW Department of Primary Industries pursuant to sections 227 and 228 of the Fisheries Management Act 1994 (“the Act”), do by this notification:

1. pursuant to section 11 of the Act, revoke the notification titled “Invertebrates – Intertidal Protected Areas (IPA’s), County of Cumberland” published in *Government Gazette* No. 65 on 22 March 2002 on page 1733 (and any notification revived as a result of this revocation);
2. pursuant to section 8 of the Act, prohibit the taking of the tunicate ‘cunjevoi’ (*Pyura* spp.) and all invertebrates, except abalone (*Haliotis ruber*), eastern rock lobster (*Jasus verreauxi*) and southern rock lobster (*Jasus novaehollandiae*), by all methods of fishing from the waters described in the Schedule to this notification.

This fishing closure is effective for a period of five (5) years from the date of publication of this notification, unless sooner amended or revoked.

Dated this 8th day of November 2006.

RENATA BROOKS,
Deputy Director-General,
Agriculture, Fisheries and Regional Relations,
NSW Department of Primary Industries

SCHEDULE

Closed Waters

The following Intertidal Protected Areas include foreshores extending from the mean high water mark, to ten (10) metres horizontally seaward from the mean low water mark:

Mona Vale Headland (Municipality of Pittwater)

The whole of the foreshore from the northernmost extremity of the rock platform bordering Bungan Beach, generally south to the southernmost extremity of the rock platform bordering Basin Beach.

Bungan Head (Municipality of Pittwater)

The whole of the foreshore from the southern extremity of Newport Beach, generally south-easterly to the northern extremity of Bungan Beach.

Dee Why Headland (Warringah Shire)

The whole of the foreshore from the southern boundary of the recreational reserve bordering Handoub Parade, generally southerly to the northern extremity of Curl Curl Beach.

Shelly Beach Headland (Municipality of Manly)

The whole of the foreshore between the northern end of Shelly Beach Reserve Car Park (at 33.48°01S / 151.17°56E in WGS84 datum) to the northern boundary of Sydney Harbour National Park (as indicated by a sandstone rock wall on the cliff top which is visible from the rock platform).

Sydney Harbour (City Councils of South Sydney, Sydney and Willoughby: Municipalities of Ashfield, Auburn, Concord, Drummoyne, Hunters Hill, Lane Cove, Leichhardt, Manly, Mosman, North Sydney, Parramatta, Ryde, Waverley, Woollahra and Shire of Hornsby)

The whole of the foreshores of Sydney Harbour and all its tributaries, west (upstream) of a line from the southern extremity of North Head to the northern extremity of South Head, but excluding those waters of North Harbour which are north of a line from Manly Point to the south end of Forty Baskets Beach.

Bondi (Municipality of Waverley)

The whole of the foreshore from the northern extremity of the rock baths on the rock platform of Bondi Bay, generally southerly and south-westerly to the northern extremity of Tamarama Beach.

Long Bay (City of Randwick)

The whole of the foreshore from the easternmost point of Boora Point generally south-westerly to the easternmost point of Tupia Head.

Cabbage Tree Point (Sutherland Shire)

The whole of the foreshore from the ferry jetty in Bundeena Bay generally westerly to the east end of Simpson’s Bay Beach.

Inscription Point (Sutherland Shire)

The whole of the foreshore from Captain Cook Obelisk at Kurnell generally north-easterly then south-easterly to the defined climbing track at Inscription Point.

FISHERIES MANAGEMENT ACT 1994

Section 8 and Section 11 Notification – Fishing Closure

OG1 – Offshore Commercial Fishing

I, RENATA BROOKS, Deputy Director-General, Agriculture, Fisheries and Regional Relations, with the delegated authority of the Minister for Primary Industries and the Director-General of the NSW Department of Primary Industries pursuant to sections 227 and 228 of the Fisheries Management Act 1994 (“the Act”), do by this notification:

1. pursuant to section 11 of the Act, revoke the notification titled “OG1 – Offshore Commercial Fishing” published in *Government Gazette* No. 157 on 8 October 2004 on page 7945 (and any notification revived as a result of this revocation);
2. pursuant to section 8 of the Act, prohibit the taking of fish by all methods of fishing by the holder of a commercial fishing licence from ocean waters more than three nautical miles from the baselines from which the territorial sea is measured, except from a boat that has a fishing boat licence which is subject to a condition specified in the licence permitting that boat to operate in those waters (described on the licence as “OG1”).

This fishing closure is effective for a period of five (5) years from the date of publication of this notification, unless sooner amended or revoked.

Dated this 8th day of November 2006.

RENATA BROOKS,
Deputy Director-General,
Agriculture, Fisheries and Regional Relations,
NSW Department of Primary Industries

FISHERIES MANAGEMENT ACT 1994

Section 8 and Section 11 Notification – Fishing Closure

Tweed River

Parish of Terranora; County of Rous

I, Renata Brooks, Deputy Director-General, Agriculture, Fisheries and Regional Relations, with the delegated authority of the Minister for Primary Industries and the Director-General of the NSW Department of Primary Industries pursuant to sections 227 and 228 of the Fisheries Management Act 1994 (“the Act”), do by this notification:

1. pursuant to section 11 of the Act, revoke the notification titled “Tweed River, Parish of Terranora; County of Rous” published in *Government Gazette* No. 116 on 12 July 2002 on page 5259 (and any notification revived as a result of this revocation);
2. pursuant to section 8 of the Act, prohibit the taking of fish by the methods of fishing specified in Column 1 of Schedules 1 to 7 to this notification, from the waters described opposite in Column 2, respectively, of those schedules, for the period described opposite in Column 3, respectively, of those schedules.

In this fishing closure, “Regulation” means the Fisheries Management (General) Regulation 2002.

This fishing closure is effective for a period of five (5) years from the date of publication of this notification, unless sooner amended or revoked.

Dated this 8th day of November 2006.

RENATA BROOKS,
Deputy Director-General,
Agriculture, Fisheries and Regional Relations,
NSW Department of Primary Industries

SCHEDULE 1

Weekend Netting Closure

<i>Column 1 Methods</i>	<i>Column 2 Waters</i>	<i>Column 3 Period</i>
By means of nets of every description, other than lawful recreational prawn nets and landing nets, as prescribed by the Regulation.	The whole of the waters of the Tweed River and its tributaries, from its source to a line drawn from the southern point of Rocky Point generally easterly to Fingal Road at the entrance of Wommin Lagoon, and including Terranora Creek, Terranora Broadwater and Cobaki Broadwater and their tributaries.	From 6am each Saturday to 6am each Monday in each week.

SCHEDULE 2

Netting Closure (Upper Tweed and Rous Rivers)

<i>Column 1 Methods</i>	<i>Column 2 Waters</i>	<i>Column 3 Period</i>
By means of nets of every description other than the landing net , as described in the Regulation.	Upper Tweed River The waters of the Tweed River and its tributaries, from a line drawn across the river 400 metres below the face of the weir wall at Bray Park, upstream to its source.	For a period of five years from the date of publication of this notification.
By means of nets of every description other than the landing net , as described in the Regulation.	Rous River The waters of the Rous River and its tributaries from the Boat Harbour bridge, upstream to its source.	For a period of five years from the date of publication of this notification.
By means of the meshing net , as described in the Regulation.	The waters of the Tweed River and its tributaries, from the road bridge at Murwillumbah, upstream to a line drawn across the river 400 metres below the face of the weir wall at Bray Park.	From sunrise to sunset each day.

SCHEDULE 3

Netting Closure (Lower Tweed River)

<i>Column 1 Methods</i>	<i>Column 2 Waters</i>	<i>Column 3 Period</i>
By means of the meshing net , except when used by the method known as 'splashing', as prescribed by clause 41 of the Regulation.	The whole of the waters of the Tweed River and its tributaries, from a line drawn from the southern point of Rocky Point generally easterly to Fingal Road at the entrance of Wommin Lagoon, upstream to the bridge at Barneys Point, and including Terranora Creek, Terranora Broadwater and Cobaki Broadwater and their tributaries.	From 1 October each year to 31 May each succeeding year (inclusive).

SCHEDULE 4

Netting Closure (Use of Set Meshing Nets)

<i>Column 1 Methods</i>	<i>Column 2 Waters</i>	<i>Column 3 Period</i>
By means of the meshing net , except when used by the method known as 'splashing', as prescribed by clause 41 of the Regulation.	(a) Tweed River and its tributaries, upstream of the road bridge at Murwillumbah. (b) Rous River upstream of the Kynnumboon road bridge. (c) Cobaki Broadwater upstream of the mouth of Cobaki Creek. (d) Terranora Broadwater upstream of the mouth of Bilambil and Duroby Creeks.	From 15 May to 31 August (inclusive) in each year.

SCHEDULE 5

Netting Closure (Wommin Lake and Wommin Lagoon)

<i>Column 1 Methods</i>	<i>Column 2 Waters</i>	<i>Column 3 Period</i>
By means of nets of every description, other than the dip or scoop net (prawns) and the landing net , as described in the Regulation.	The whole of the waters within Wommin Lake and Wommin Lagoon, adjacent to the main road from Chinderah to Fingal (Fingal Road).	For a period of five years from the date of publication of this notification.

SCHEDULE 6
Trapping Closures

<i>Column 1 Methods</i>	<i>Column 2 Waters</i>	<i>Column 3 Period</i>
By means of traps of every description other than the bait trap , as described in the Regulation.	Tweed River Entrance. The waters of the Tweed River from a line drawn between the eastern extremities of the northern and southern breakwaters, upstream to a line drawn east-west across the river and intersecting the most northern extremity of Ukerebagh Island.	For a period of five years from the date of publication of this notification.
By means of traps of every description.	Upper Tweed River The waters of the Tweed River and its tributaries, from a line drawn across the river 400 metres below the face of the weir wall at Bray Park, upstream to its source.	For a period of five years from the date of publication of this notification.
By means of traps of every description.	Rous River The waters of the Rous River and its tributaries from the Boat Harbour bridge, upstream to its source.	For a period of five years from the date of publication of this notification.

SCHEDULE 7
Tweed River – Set Meshing Net Closure

<i>Column 1 Methods</i>	<i>Column 2 Waters</i>	<i>Column 3 Period</i>
By means of the meshing net , except when such net is set for a period of less than 3 hours, as prescribed by clause 41 of the Regulation.	The whole of the waters of the Tweed River together with its bays, inlets and tributaries, downstream of Barneys Point Bridge including Terranora and Cobaki Broadwaters and their tributaries.	From 1 June to 31 August (inclusive) in each year.

FISHERIES MANAGEMENT ACT 1994

Section 8 and Section 11 Notification – Fishing Closure
Port Stephens and Tributaries
Set Mesh Nets

I, Renata Brooks, Deputy Director-General, Agriculture, Fisheries and Regional Relations, with the delegated authority of the Minister for Primary Industries and the Director-General of the NSW Department of Primary Industries pursuant to sections 227 and 228 of the Fisheries Management Act 1994 (“the Act”), do by this notification:

1. pursuant to section 11 of the Act, revoke the notification titled “Port Stephens & Tributaries Set Mesh Nets” published in *Government Gazette* No. 94 on 7 June 2002 on page 3543 and the amendment thereto published in *Government Gazette* No. 30 on 4 March 2005 on page 661 (and any notification revived as a result of these revocations);
2. pursuant to section 8 of the Act, prohibit the taking of fish by the methods of fishing specified in Column 1 of the Schedule to this notification, from the waters described in Column 2 of the Schedule, during the period described in Column 3 of the Schedule.

This fishing closure is effective for a period of five (5) years from the date of publication of this notification, unless sooner amended or revoked.

Dated this 8th day of November 2006.

RENATA BROOKS,
Deputy Director-General,
Agriculture, Fisheries and Regional Relations,
NSW Department of Primary Industries

SCHEDULE

<i>Column 1 Methods</i>	<i>Column 2 Waters</i>	<i>Column 3 Period</i>
<p>By means of the meshing net, except when such net is used by the method of 'splashing', as prescribed by clause 41 of the Fisheries Management (General) Regulation 2002.</p> <p>No such splashing operation shall exceed two hours from the time the net is first shot to when the entire net must be removed from the water.</p>	<p>That part of the waters of Port Stephens as described below:</p> <ul style="list-style-type: none"> • The waters of Shoal Bay south of a line drawn from the Nelson Head navigation light to the Tomaree Head navigation light. • The waters north of a line drawn from the Corrie Island navigation light to the southern extremity of Yacaaba Head and closed by a line from the Corrie Island navigation light to the western extremity of Winda Woppa. • The waters west of a line drawn from the eastern extremity of Kangaroo Point to the eastern extremity of Wanda Wanda Head. • The waters of Nelson Bay, south of a line drawn from the northern extremity of Fly Point to the northern point of the eastern rock groin of the boat harbour at Nelson Bay. 	<p>During the period from 1 April to 31 August (inclusive) in each year.</p>

Explanatory Note: The intent of this notification is to prevent any meshing net from being used in a manner that allows fish to be impounded in any way, or their free passage affected other than through one continuous fishing operation where the net is being actively shot or retrieved.

FISHERIES MANAGEMENT ACT 1994

Section 8 and Section 11 Notification – Fishing Closure

Shoalhaven and Crookhaven Rivers

I, Renata Brooks, Deputy Director-General, Agriculture, Fisheries and Regional Relations, with the delegated authority of the Minister for Primary Industries and the Director-General of the NSW Department of Primary Industries pursuant to sections 227 and 228 of the Fisheries Management Act 1994 ("the Act"), do by this notification:

1. pursuant to section 11 of the Act, revoke the notification titled "Shoalhaven and Crookhaven Rivers" published in *Government Gazette* No. 49 on 21 February 2003 on page 2442 (and any notification revived as a result of this revocation);
2. pursuant to section 8 of the Act, prohibit the taking of fish by the methods of fishing specified in Column 1 of Schedules 1 to 6 to this notification, from the waters described opposite in Column 2, respectively, of those schedules, for the period described opposite in Column 3 (if any), respectively, of those schedules.

In this fishing closure, "Regulation" means the Fisheries Management (General) Regulation 2002.

This fishing closure is effective for a period of five (5) years from the date of publication of this notification, unless sooner amended or revoked.

Dated this 8th day of November 2006.

RENATA BROOKS,
Deputy Director-General,
Agriculture, Fisheries and Regional Relations,
NSW Department of Primary Industries

SCHEDULE 1

Crookhaven River entrance – Traps and Meshing Nets

<i>Column 1 Methods</i>	<i>Column 2 Waters</i>
<p>By means of traps of every description except the bait trap, as described by the Regulation and by means of the meshing net except when used by the method known as 'splashing' as prescribed by clause 41 of the Regulation.</p>	<p>All waters of the Crookhaven River downstream to the ocean, from a line drawn from the western extremity of Orient Point, generally north-easterly to the south-eastern extremity of Haven Island, then generally easterly to the western extremity of the training wall on Comerong Island.</p>

SCHEDULE 2
Shoalhaven River Heads – Netting Closure

<i>Column 1 Methods</i>	<i>Column 2 Waters</i>
By means of nets of every description, with the exception of the hoop or lift net , the hand-hauled prawn net , the push or scissors net (prawns) , the dip or scoop net (prawns) and the landing net , as described in the Regulation.	The waters of that part of the Shoalhaven River, east of a line drawn on a bearing of 134 degrees from the western foreshore boundary of lot 3 D.P. 14678 to a post on the southern bank of the river.

SCHEDULE 3
Shoalhaven River (Tallowa Dam) – Bass Closure

<i>Column 1 Methods</i>	<i>Column 2 Waters</i>
All methods.	The waters of that part of the Shoalhaven River from the Tallowa Dam wall, downstream for a distance of 300 metres to a line drawn across the river indicated by two posts on opposite banks of the river.

SCHEDULE 4
Weekend and Public Holiday – Netting Closure

<i>Column 1 Methods</i>	<i>Column 2 Waters</i>	<i>Column 3 Period</i>
By means of nets of every description, except: (a) the following recreational nets: the hoop or lift net , the hand-hauled prawn net , the push or scissors net (prawns) , the dip or scoop net (prawns) and the landing net , and (b) the following commercial net: prawn net (hauling) , as described in the Regulation.	(a) The whole of the waters of the Shoalhaven River including its creeks, tributaries and inlets, from its source to its confluence with the Crookhaven River. (b) The whole of the waters of the Crookhaven River including its creeks, tributaries and inlets, from its source to its confluence with the South Pacific Ocean.	During the months of May to August (inclusive): this closure will only apply from 8a.m. Saturday to 5p.m. Sunday in each week, and from 8a.m. to 5p.m. on any weekday Public Holiday. During the remainder of the year (during the months from September to April inclusive), this closure will only apply from 8a.m. Saturday to 6p.m. Sunday in each week, and from 8a.m. to 6p.m. on any weekday Public Holiday.

SCHEDULE 5
Set Meshing Net Closure

<i>Column 1 Methods</i>	<i>Column 2 Waters</i>	<i>Column 3 Period</i>
By means of the meshing net , except when used by the method known as ‘splashing’ as prescribed by clause 41 of the Regulation.	(a) The waters of that part of the Shoalhaven River and its tributaries, upstream from a line drawn across the river at Calymea Creek (including Calymea Creek). (b) The waters of Broughton Creek and its tributaries, upstream of Black Forest Bridge (Bolong Road).	From 15 May to 31 August (inclusive) in each year.

SCHEDULE 6
Shoalhaven River – Set Meshing Net Closure

<i>Column 1 Methods</i>	<i>Column 2 Waters</i>	<i>Column 3 Period</i>
By means of the meshing net, except when such net is set for a period of less than 3 hours, as prescribed by clause 41 of the Regulation.	The whole of the waters of the Shoalhaven River together with its bays, inlets and tributaries, from the Princes Highway road bridge upstream to the confluence with Calymea Creek (excluding Calymea Creek).	From 1 February to 30 November (inclusive) in each year.

FISHERIES MANAGEMENT ACT 1994

Section 8 Notification – Fishing Closure

Smiths Lake, County of Gloucester

I, Renata Brooks, Deputy Director-General, Agriculture, Fisheries and Regional Relations, pursuant to section 8 of the Fisheries Management Act 1994 (“the Act”) and with the delegated authority of the Minister for Primary Industries and the Director-General of the NSW Department of Primary Industries pursuant to sections 227 and 228 of the Act, do by this notification prohibit the taking of fish by the methods of fishing specified in Column 1 of Schedules 1 and 2 to this notification, from the waters described opposite in Column 2, respectively, of those schedules, for the period described opposite in Column 3, respectively, of those schedules.

This fishing closure is effective for a period of five (5) years commencing on 29 November 2006 unless sooner amended or revoked.

Dated this 8th day of November 2006.

RENATA BROOKS,
Deputy Director-General,
Agriculture, Fisheries and Regional Relations,
NSW Department of Primary Industries

SCHEDULE 1

Weekend Netting Closure

<i>Column 1 Methods</i>	<i>Column 2 Waters</i>	<i>Column 3 Period</i>
By means of nets of every description, except the push or scissors net (prawns) , the hand-hauled prawn net , the prawn net (set pocket) , the dip or scoop net (prawns) and the landing net , as described in the Fisheries Management (General) Regulation 2002.	The whole of the waters of Smiths Lake together with its inlets, bays and tributaries.	During the period 1 November to 28 February in each year, from 4p.m. Friday to 6p.m. Sunday in each week or 4p.m. Friday to 6p.m. Monday where Monday is a Public Holiday or from 4a.m. Friday to 6p.m. Sunday where Friday is a Public Holiday and from 4a.m. to 6p.m. on any other Public Holiday. During the period 1 March to 31 May and 1 September to 31 October in each year, from 4p.m. Friday to 4p.m. Sunday in each week or 4p.m. Friday to 4p.m. Monday where Monday is a Public Holiday or from 4a.m. Friday to 4p.m. Sunday where Friday is a Public Holiday and from 4a.m. to 4p.m. on any other Public Holiday.

SCHEDULE 2

Winter Prawning Closure

<i>Column 1 Methods</i>	<i>Column 2 Waters</i>	<i>Column 3 Period</i>
The taking of prawns for sale by means of nets of every description.	The whole of the waters of Smiths Lake together with its inlets, bays and tributaries.	During the period 1 June to 31 August (inclusive) each year.

FISHERIES MANAGEMENT ACT 1994

Section 8 and Section 11 Notification – Fishing Closure

Wagonga Inlet, Narooma

I, Renata Brooks, Deputy Director-General, Agriculture, Fisheries and Regional Relations, with the delegated authority of the Minister for Primary Industries and the Director-General of the NSW Department of Primary Industries pursuant to sections 227 and 228 of the Fisheries Management Act 1994 (“the Act”), do by this notification:

1. pursuant to section 11 of the Act, revoke the notification published in *Government Gazette* No. 78 on 26 April 2002 on page 2451 which prohibits the taking of eagle rays, bull rays, whiptail rays, black stingrays and cow nosed rays in the waters of Wagonga Inlet (and any notification revived as a result of this revocation);

2. pursuant to section 8 of the Act, prohibit the taking of *Myliobatis australis* (also known as eagle rays, bull rays and whiptail rays), *Dasyatis thetidis* (also known as black stingrays) and *Rhinoptera neglecta* (also known as cow nosed rays) by all methods of fishing from the waters described in the Schedule to this notification.

This fishing closure is effective for a period of five (5) years from the date of publication of this notification, unless sooner amended or revoked.

Dated this 8th day of November 2006.

RENATA BROOKS,
Deputy Director-General,
Agriculture, Fisheries and Regional Relations,
NSW Department of Primary Industries

SCHEDULE

Closed Waters

The whole of Wagonga Inlet, including all its creeks, bays and tributaries, from a line drawn between the eastern extremities of the northern and southern breakwaters to its source.

OCCUPATIONAL HEALTH AND SAFETY ACT 2000

Appointment of Inspectors under Section 47A

I, Alan Coutts, Deputy Director-General, Department of Primary Industries – Mineral Resources, under sub delegated authority and pursuant to section 47A of the Occupational Health and Safety Act 2000 (the Act):

- (a) revoke all previous appointments under section 47A of the Act; exclusive of the appointment of Rodney Dale Morrison as an Inspector dated 6 July 2005, and
- (b) appoint as an inspector for the purposes of the Act and the regulations under the Act any person named in Column 1 of Schedule 1 below; and
- (c) limit the functions that a person so appointed has as such an inspector to functions other than those within the exclusion category specified in Column 2 of Schedule 1 opposite the person's name.

For the purposes of paragraph (c), the functions within an exclusion category are those specified in Column 2 of Schedule 2 below opposite the category.

Dated this 2nd day of November 2006

ALAN COUTTS,
Deputy Director General,
Department of Primary Industries

<i>Column 1 Name of Person</i>	<i>Column 2 Exclusion Category (functions outside inspectors powers)</i>
BARRACLOUGH William	A
HEALEY Paul Thomas	A
MOSS John Lorden	A
REGAN Robert William	A
ANDERSON Ian Charles	B
BENTHAM Steven Alfred	B
CHILMAN Keith Herbert	B
COWAN Graham William	B
FISHER Mark Stephen	B
HAMSON Paul Vincent Carey	B
HOWELL David Hampton	B
IVANOVIC Dobrosav	B
JERVIS Gordon David	B
JOHNSON Robert Lewis	B

<i>Column 1 Name of Person</i>	<i>Column 2 Exclusion Category (functions outside inspectors powers)</i>
KENNEDY Robert Alexander	B
KOPPE Wouter Johan	B
LEGGETT Raymond William	B
MACDONALD Glyn Ranald	B
MAGINNIS Stanley Ferguson	B
MCDOUALL Rawdon Angus	B
MACPHERSON David Joseph	B
MILLINGTON Steven James	B
MORGAN Edward Walker	B
NEWY Paul Geoffrey	B
NICHOLS David Johnstone	B
NORCOTT John Humphrey	B
STEPHENS Lewis Mark	B
SUNOL Peter Alsina	B
WAUDBY John Francis	B
WELSH Greg	B
BARNES Mathew Robert	C
BATH Steven James	C
CRAM David Alan	C
DE GRUCHY Paul Warren	C
DILLON Ronald Francis	C
DRAIN Paul William	C
FLOWERS Timothy James	C
FREEMAN Mark William	C
JAY Robert Alan	C
JOHNSTON Graham William	C
KELLY Noel Lloyd	C
LEONTE Mihai	C
MARTIN Timothy Daniel	C
MCMAHON James Edward	C
PIGGOTT Alwyn	C
RAFTERY Paul	C
SCHOFIELD Warwick Hutton	C
SCULLY Paul Gregory	C
SKEEN Michael Robert	C
SMITH Antony	C
TOWN Janet	C
TSALLOS John	C
WILLOUGHBY Matthew Lees	C

SCHEDULE 2

<i>Column 1 Exclusion Category</i>	<i>Column 1 Functions (within exclusion category)</i>
A	Functions of an inspector under section 108 (Penalty notices) of the Act
B	Functions of an inspector under section 32B (Prosecution for offences under this Part (Part 2A Workplace deaths – offence)) and section 106 (Authority to prosecute) and section 108 (Penalty notices) of the Act
C	Functions of an inspector under section 32B (Prosecution for offences under this Part (Part 2A Workplace deaths – offence)) and Division 2 (Improvement notices) and Division 3 (Prohibition notices) of Part 6 and section 106 (Authority to prosecute) and section 108 (Penalty notices) of the Act

STOCK DISEASES ACT 1923

Appointment of Inspector

I, B. D. Buffier, Director-General of NSW Department of Primary Industries, pursuant to section 6 (1) of the Stock Diseases Act 1923 ('the Act'), appoint Bert LUCHJENBROERS as an Inspector under the Act.

Dated this 30th day of October 2006.

B. D. BUFFIER,
Director-General,
NSW Department of Primary Industries

**APPOINTMENT OF MEMBERS TO THE
ABORIGINAL REFERENCE GROUP**

I, Ian Macdonald, M.L.C., Minister for Primary Industries; hereby appoint the following persons to the Aboriginal Reference Group for three years from the date of this appointment.

ANDERSON, Leonard
BURGESS, Robert
COOMBES, Lindon
DUNCAN, Phillip
KERR, Richard
MOSELEY, Lillian
NOLAN, Michael
NYE, Ron
PHILLIPS, William
RYAN, Stephen
SULTER, Maureen
VOLTZ, David
WOODS, Ian Paul

Dated this 16th day of October 2006.

IAN MACDONALD, M.L.C.,
Minister for Primary Industries

MINERAL RESOURCES

NOTICE is given that the following applications have been received:

EXPLORATION LICENCE APPLICATIONS

(06-4198)

No. 2902, RIMFIRE AUSTRALIA PTY LTD (ACN 121 382 554), area of 57 units, for Group 1, dated 3 November, 2006. (Orange Mining Division).

(06-4199)

No. 2903, RIMFIRE AUSTRALIA PTY LTD (ACN 121 382 554), area of 23 units, for Group 1, dated 3 November, 2006. (Orange Mining Division).

(06-4200)

No. 2904, RIMFIRE AUSTRALIA PTY LTD (ACN 121 382 554), area of 12 units, for Group 1, dated 3 November, 2006. (Orange Mining Division).

(06-4201)

No. 2905, RIMFIRE AUSTRALIA PTY LTD (ACN 121 382 554), area of 20 units, for Group 1, dated 3 November, 2006. (Orange Mining Division).

(06-4202)

No. 2906, RIMFIRE AUSTRALIA PTY LTD (ACN 121 382 554), area of 12 units, for Group 1, dated 3 November, 2006. (Broken Hill Mining Division).

(06-4203)

No. 2907, RIMFIRE AUSTRALIA PTY LTD (ACN 121 382 554), area of 24 units, for Group 1, dated 3 November, 2006. (Broken Hill Mining Division).

(06-4204)

No. 2908, RIMFIRE AUSTRALIA PTY LTD (ACN 121 382 554), area of 25 units, for Group 1, dated 3 November, 2006. (Sydney Mining Division).

(06-4205)

No. 2909, RIMFIRE AUSTRALIA PTY LTD (ACN 121 382 554), area of 43 units, for Group 1, dated 3 November, 2006. (Wagga Wagga Mining Division).

(06-4206)

No. 2910, RIMFIRE AUSTRALIA PTY LTD (ACN 121 382 554), area of 26 units, for Group 1, dated 3 November, 2006. (Sydney Mining Division).

(06-4207)

No. 2911, RIMFIRE AUSTRALIA PTY LTD (ACN 121 382 554), area of 17 units, for Group 1, dated 3 November, 2006. (Sydney Mining Division).

(06-4208)

No. 2912, RIMFIRE AUSTRALIA PTY LTD (ACN 121 382 554), area of 86 units, for Group 1, dated 3 November, 2006. (Orange Mining Division).

(06-4209)

No. 2913, PANGAEA MINERALS PTY LIMITED (ACN 120 631 316), area of 18 units, for Group 1, dated 3 November, 2006. (Broken Hill Mining Division).

(06-4210)

No. 2914, RIMFIRE AUSTRALIA PTY LTD (ACN 121 382 554), area of 6 units, for Group 1, dated 6 November, 2006. (Orange Mining Division).

(06-4211)

No. 2915, RIMFIRE AUSTRALIA PTY LTD (ACN 121 382 554), area of 38 units, for Group 1, dated 6 November, 2006. (Orange Mining Division).

(06-7044)

No. 2919, INCO RESOURCES (AUSTRALIA) PTY LTD (ACN 096 361 876), area of 57 units, for Group 1, dated 6 November, 2006. (Broken Hill Mining Division).

(06-7045)

No. 2920, PLATSEARCH NL (ACN 003 254 395), area of 100 units, for Group 1, dated 7 November, 2006. (Broken Hill Mining Division).

(06-7046)

No. 2921, PLATSEARCH NL (ACN 003 254 395), area of 59 units, for Group 1, dated 7 November, 2006. (Broken Hill Mining Division).

IAN MACDONALD, M.L.C.,
Minister for Mineral Resources.

NOTICE is given that the following applications have been granted:

EXPLORATION LICENCE APPLICATIONS

(06-249)

No. 2767, now Exploration Licence No. 6646, PLATSEARCH NL (ACN 003 254 395), County of Fitzgerald, Map Sheet (7537), area of 56 units, for Group 1, dated 13 October, 2006, for a term until 12 October, 2008.

(06-4081)

No. 2786, now Exploration Licence No. 6648, ICON RESOURCES LTD (ACN 115 009 106), County of Darling, area of 19 units, for Group 1, dated 19 October, 2006, for a term until 18 October, 2008.

PETROLEUM APPLICATION

(05-5712)

No. 17, now Petroleum Special Prospecting Authority No. 12, HARDIE INFRASTRUCTURE PTY LTD (ACN 105 959 804), area of 2388 blocks, for petroleum, dated 4 October, 2006, for a term until 3 October, 2007. (Inverell Mining Division). For exact location details refer to the Department's NSW State Map of Petroleum Titles.

IAN MACDONALD, M.L.C.,
Minister for Mineral Resources.

NOTICE is given that the following application has been refused:

EXPLORATION LICENCE APPLICATION

(06-28)

No. 2704, OXLEY COAL LIMITED (ACN 118 918 415), County of Pottinger, Map Sheet (8935, 8936). Refusal took effect on 30 October, 2006.

IAN MACDONALD, M.L.C.,
Minister for Mineral Resources.

NOTICE is given that the following applications have been withdrawn:

EXPLORATION LICENCE APPLICATIONS

(06-135)

No. 2713, AURORA RESOURCES PTY LTD (ACN 118 050 687), County of Wynyard, Map Sheet (8426, 8427). Withdrawal took effect on 31 October, 2006.

(06-136)

No. 2714, AURORA RESOURCES PTY LTD (ACN 118 050 687), County of Bland, County of Bourke and County of Clarendon, Map Sheet (8229, 8328, 8329, 8428, 8429). Withdrawal took effect on 31 October, 2006.

IAN MACDONALD, M.L.C.,
Minister for Mineral Resources.

NOTICE is given that the following applications for renewal have been received:

(04-601)

Exploration Licence No. 6348, GLEN JAMES NEIL, area of 9 units. Application for renewal received 7 November, 2006.

(04-590)

Exploration Licence No. 6354, SILVER STANDARD AUSTRALIA PTY LIMITED (ACN 009 250 051), area of 21 units. Application for renewal received 3 November, 2006.

(04-558)

Exploration Licence No. 6356, MONARO MINING N.L. (ACN 073 155 781), area of 14 units. Application for renewal received 8 November, 2006.

(06-7173)

Coal Lease No. 395 (Act 1973), ANGLO COAL (DRAYTON MANAGEMENT) PTY LIMITED (ACN 002 028 257), area of 14.5 hectares. Application for renewal received 1 November, 2006.

IAN MACDONALD, M.L.C.,
Minister for Mineral Resources.

RENEWAL OF CERTAIN AUTHORITIES

NOTICE is given that the following authorities have been renewed:

(T82-1488)

Exploration Licence No. 3767, CLIMAX AUSTRALIA PTY LIMITED (ACN 002 164 598), County of Bathurst, Map Sheet (8630, 8730), area of 19 units, for a further term until 6 July, 2008. Renewal effective on and from 27 October, 2006.

(T94-0196)

Exploration Licence No. 4962, TRITTON RESOURCES LIMITED (ACN 100 095 494), County of Canbelego, Map Sheet (8234, 8235), area of 123 units, for a further term until 25 April, 2008. Renewal effective on and from 6 November, 2006.

(T94-0194)

Exploration Licence No. 5336, NSW GOLD NL (ACN 003 307 702), Counties of Durham, Gloucester and Hawes, Map Sheet (9134, 9234), area of 29 units, for a further term until 28 August, 2007. Renewal effective on and from 24 October, 2006.

(T98-1222)

Exploration Licence No. 5583, TRI ORIGIN MINERALS LTD (ACN 062 002 475), Counties of Bathurst and Wellington, Map Sheet (8731), area of 57 units, for a further term until 24 June, 2008. Renewal effective on and from 10 October, 2006.

(T00-0020)

Exploration Licence No. 5760, LFB RESOURCES NL (ACN 073 478 574), County of Bathurst, Map Sheet (8730, 8731), area of 48 units, for a further term until 21 May, 2008. Renewal effective on and from 2 November, 2006.

IAN MACDONALD, M.L.C.,
Minister for Mineral Resources.

CANCELLATION OF AUTHORITIES AT REQUEST OF HOLDERS

NOTICE is given that the following authorities have been cancelled:

(T00-0090)

Exploration Licence No. 6194, CONARCO MINERALS PTY LTD (ACN 102 750 890), County of Goulburn and County of Hume, Map Sheet (8226), area of 44 units. Cancellation took effect on 8 August, 2006.

(T01-0066)

Mining Lease No. 1478 (Act 1992), TELMINEX NL (ACN 003 309 911), Parish of Ramsay, County of Bourke; and Parish of Warri, County of Bourke, Map Sheet (8229-2-N), area of 297.2 hectares. Cancellation took effect on 27 October, 2006.

IAN MACDONALD, M.L.C.,
Minister for Mineral Resources.

TRANSFERS

(T04-0045)

Exploration Licence No. 6286, formerly held by MATILDA RESOURCES PTY LTD (ACN 106 708 838) has been transferred to PROTO RESOURCES AND INVESTMENTS LTD (ACN 108 507 517). The transfer was registered on 1 November, 2006.

(05-190)

Exploration Licence No. 6449, formerly held by BIG SKY HOLDINGS PTY LIMITED (ACN 108 476 384) has been transferred to STANNUM PTY LTD (ACN 121 771 695). The transfer was registered on 25 October, 2006.

IAN MACDONALD, M.L.C.,
Minister for Mineral Resources.

Roads and Traffic Authority

ROADS ACT 1993

ORDER

Transfer of a Crown Road to a Council

IN pursuance of the provisions of Section 151, Roads Act 1993, the Crown road specified in Schedule 1 is transferred to the Roads Authority specified in Schedule 2, hereunder, as from the date of publication of this notice and as from that date, the road specified in Schedule 1 ceases to be a Crown road.

TONY KELLY, M.L.C.,
Minister for Lands

SCHEDULE 1

The Crown Public Road east of Lot 66 DP 756880 and the small section of road on the north-western boundary of Lot 143 DP 756880, Parish of Erudgere, County of Wellington.

SCHEDULE 2

Road Authority: Mid-Western Shire Council. File Reference: W391393. Council's Reference: GG P0349761.

ROAD TRANSPORT (GENERAL) ACT 2005

Notice under Clause 20 the Road Transport (Mass, Loading and Access) Regulation, 2005

SHOALHAVEN CITY COUNCIL, in pursuance of Division 4 of Part 2 of the Road Transport (Mass, Loading, Access) Regulation 2005, by this Notice, specify the routes and areas on or in which (B-Doubles) may be used subject to any requirements or conditions set out in the Schedule.

RUSSELL PIGG,
General Manager,
Shoalhaven City Council
(by delegation from the Minister for Roads)

22 September 2006.

SCHEDULE

1. Citation

This Notice may be cited as Shoalhaven City Council B-Double Route Notice No 2/2006

2. Commencement

This Notice takes effect from the date of gazettal.

3. Effect

This Notice remains in force until 31 December 2010 unless it is amended or repealed earlier.

4. Application

This Notice applies to those B-Double vehicles that comply with Schedule 1 of the Road Transport (Mass, Loading and Access) Regulation 2005 and Schedule 4 of the Road Transport (Vehicle Registration) Regulation 1998.

5. Routes

B-Double routes within the Shoalhaven City Council

Type	Road No.	Road Name	Starting Point	Finishing Point	Condition
25	000	Sextant Street, South Nowra	Cumberland Avenue	Kleenheat Gas Pty Ltd 6 Sextant Street	Extension of existing route

ROADS ACT 1993**LAND ACQUISITION (JUST TERMS
COMPENSATION) ACT 1991**

Notice of Compulsory Acquisition of Land at Boolaroo
and Teralba in the Lake Macquarie City Council area

THE Roads and Traffic Authority of New South Wales by its delegate declares, with the approval of Her Excellency the Governor, that the land described in the Schedule below is acquired by compulsory process under the provisions of the Land Acquisition (Just Terms Compensation) Act 1991 for the purposes of the Roads Act 1993.

T D Craig
Manager, Compulsory Acquisition & Road Dedication
Roads and Traffic Authority of New South Wales

SCHEDULE

ALL those pieces or parcels of Crown land situated in the Lake Macquarie City Council area, Parishes of Teralba and Awaba and County of Northumberland, shown as:

Lot 12 Deposited Plan 1089037, being part of the land in Reserve No 56146 from Sale or Lease Generally notified in Government Gazette No 56 of 11 May 1923 on page 2253;

Lot 13 Deposited Plan 1089037, being part of the land in Reserve No 75 from Sale for Public Purposes notified in Government Gazette of 19 April 1880 on page 1856;

Lots 14 and 15 Deposited Plan 1089037, being parts of the land in Reserve No 1011448 for the Public Purpose of Future Public Requirements notified in Government Gazette No 40 of 31 March 2006 on page 1624; and

Lot 16 Deposited Plan 1089037, being part of the land in Certificate of Title 152/728990.

ALSO, ALL those pieces or parcels of land situated in the Lake Macquarie City Council area, Parish of Teralba and County of Northumberland, shown as:

Lot 11 Deposited Plan 1089037, being part of the land in Deed of Conveyance Book 2937 No 477 and dedicated as a Drainage Reserve by Deposited Plan 558325;

Lot 17 Deposited Plan 1089037, being part of the land in Deed of Conveyance Book 1565 No 509; and

Lot 103 Deposited Plan 874047, being the whole of the land in Certificate of Title 103/874047;

excluding any existing easements from the compulsory acquisition of the land listed above.

The land is said to be in the possession of Lake Macquarie City Council.

(RTA Papers FPP 6M933 and 6M934)

ROADS ACT 1993

Order - Section 67

Singleton Shire Council area

Declaration of an additional point of access to a controlled
access road on part of the New England Highway at
Belford

I, the Minister for Roads, pursuant to Section 67 of the Roads Act, 1993, by this order specify, in the Schedule hereunder, an additional point along the New England Highway at Belford, declared to be a controlled access road by order in Government Gazette No 23 of 17 February 2006 on page 873, at which access may be gained to or from another public road.

HON ERIC ROOZENDAAL MLC
MINISTER FOR ROADS

SCHEDULE

Between the points B and C shown on sheet 4 of Deposited Plan 844443.

(RTA Papers 9/402.1254 Pt 2)

ROADS ACT 1993

Order -Sections 46, 49, 54 and 67

Palerang and Yass Valley Council areas

Dedication of Land as Public Road and Declaration as a Controlled Access Road of parts of the Federal Highway at Sutton

I, the Minister for Roads, pursuant to Sections 46, 49, 54 and 67 of the Roads Act, 1993, by this order:-

1. dedicate as public road the land described in Schedule 1 and 2 under;
2. declare to be a main road the said public road described in Schedule 2 and the public road described in Schedule 3 under;
3. declare to be a controlled access road the said main road described in Schedules 2 and 3;
4. declare that access to the said controlled access road is restricted; and
5. specify in Schedule 4 under, the points along the controlled access road at which access may be gained to or from other public roads.

**HON ERIC ROOZENDAAL MLC
MINISTER FOR ROADS**

SCHEDULE 1

ALL those pieces or parcels of land situated in the Palerang Council area, Parish of Goorooyarroo and County of Murray shown as:

Lots 26, 29 and 30 Deposited Plan 702732;

Lots 35 Deposited Plan 702733; and

Lot 303 Deposited Plan 882560.

The above Lots comprise the whole of the land in the correspondingly numbered Certificates of Title and are shown in RTA Plan 0003 147 AC 4001_2.

ALL those pieces or parcels of land situated in the Yass Valley Council area, Parish of Goorooyarroo and County of Murray shown as:

Lots 27 and 28 Deposited Plan 702732.

The above Lots are all shown in RTA Plan 0003 147 AC 4001_2.

SCHEDULE 2

ALL those pieces or parcels of land situated in the Palerang and Yass Valley Council areas, Parish of Goorooyarroo and County of Murray shown as:

Lots 53 and 54 Deposited Plan 702731;

Lot 123 Deposited Plan 878557;

Lots 21 and 22 Deposited Plan 702732; and

Lots 33 and 34 Deposited Plan 702733.

The above Lots are all shown in RTA Plan 0003 147 AC 4001_1 and_2.

ALSO all those pieces or parcels of land situated in the Palerang Council area, Parish of Goorooyarroo and County of Murray shown as:

Lots 23 to 25 inclusive Deposited Plan 702732; and

Lot 32 Deposited Plan 702733.

The above Lots comprise the whole of the land in the correspondingly numbered Certificates of Title and are all shown in RTA Plan 0003 147 AC 4001_2.

ALSO all those pieces or parcels of land situated in the Yass Valley Council area, Parish of Goorooyarroo and County of Murray shown as:

Lot 1 Deposited Plan 506120;

Lots 19 and 20 Deposited Plan 702732; and

Lot 6 Deposited Plan 805118.

The above Lots are all shown in RTA Plan 0003 147 AC 4001_2.

SCHEDULE 3

ALL those pieces or parcels of public road situated in the Palerang and Yass Valley Council areas, Parish of Goorooyarroo and County of Murray shown as:

Lot 31 in RTA Plan 0003 147 AC 4001_2;

Lots 36 and 37 Deposited Plan 702733; and

Lot 7 Deposited Plan 805118.

The above Lots are all shown in RTA Plan 0003 147 AC 4001_2.

ALSO all that piece or parcel of public road situated in the Palerang and Yass Valley Council areas, Parishes of Goorooyarroo and Pialligo and County of Murray shown as:

Lot 40 Deposited Plan 1072866.

The above Lot is shown in RTA Plan 0003 147 AC 4001_1.

SCHEDULE 4

Between the points A and B;

between the points C and D;

between the points E and F;

between the points G and H; and

between the points J and K, all shown in RTA Plan 0003 147 AC 4001_1 and_2.

(RTA Papers 3/514.121 Pt 4)

Other Notices

ART GALLERY OF NEW SOUTH WALES ACT 1980

Deaccessioning of Items from the Collection of the
Art Gallery of New South Wales

HER Excellency the Governor, with the advice of the Executive Council has approved, pursuant to section 10 of the Art Gallery of New South Wales Act 1980, the deaccessioning of the following items:

- 260.2005 *Kristina* 1985, gelatine silver photograph by Michael Riley
- 261.2005 *Tracey* 1985, gelatine silver photograph by Michael Riley

BOB DEBUS, M.P.,
Minister for the Arts

Lane Cove Valley Competition Canoeists
Incorporated Y2282428
International Islamic Relief Organization
Incorporated Y0765022
Lutheran Aged Care on the Central Coast
Incorporated Y2770903
Inter-Turk Association Incorporated Y2741226
Futsal Australia – Northern N.S.W. Incorporated
Inc9875550
Sydney Chinese Christian Match Maker Incorporated
Inc9884360

CHRISTINE GOWLAND,
Manager, Financial Analysis Branch,
Registry of Co-operatives and Associations,
Office of Fair Trading,
Department of Commerce
3 November 2006

ASSOCIATIONS INCORPORATION ACT 1984

Cancellation of Incorporation Pursuant to Section 55A

TAKE notice that the incorporation of the following associations is cancelled by this notice pursuant to section 55A of the Associations Incorporation Act, 1984.

Cancellation is effective as at the date of gazettal.

Khyenkong Karma Dharjay Incorporated Inc9884170
Wockerleen Incorporated Inc9883718
Family 2 Family Incorporated Inc9880978
CTC Quality Training Incorporated Inc9881935
Morpeth Second Division Rugby League Football
Club Incorporated Y2529318
The Bathurst Enterprise Centre Inc Y0942127
The Mainstream Incorporated Inc9883186
International Babel Association for Media, Research
and Strategic Studies Incorporated Inc9884566
NSW Rhythmic Gymnastics High Performance
Centre Incorporated Inc9880750

CHRISTINE GOWLAND,
Manager, Financial Analysis Branch,
Registry of Co-operatives and Associations,
Office of Fair Trading,
Department of Commerce
3 November 2006

ASSOCIATIONS INCORPORATION ACT 1984

Cancellation of Incorporation Pursuant to Section 55A

TAKE notice that the incorporation of the following associations is cancelled by this notice pursuant to section 55A of the Associations Incorporation Act, 1984.

Cancellation is effective as at the date of gazettal.

Lankan Village Aid Association Incorporated
Inc9883194
Sydney Acoustic Guitar Festival Incorporated
Inc9883343
Live 4 It !!! Incorporated Inc9884903
Manning Valley Beef Week Association Inc
Y0750237
Confederation of Kayak & Canoe Incorporated
Y2289309

ASSOCIATIONS INCORPORATION ACT 1984

Cancellation of Incorporation Pursuant to
Section 55A and 55B

TAKE notice that the incorporation of the following associations is cancelled by this notice pursuant to sections 55A and 55B of the Associations Incorporation Act, 1984.

Cancellation is effective as at the date of gazettal.

Australian Wildlife Ambulance Rescue Emergencies
Inc Y0502310
Australasian Apple Programmers and Developers
Association Inc Y1383622
Pipers Bay Ratepayers and Progress Association
Incorporated Y0747514
Manning Valley Embroidery Group Inc Y0827223
Leeton Hockey Association Inc Y0293531
Wollondilly Knights (Senior) Australian Football
Club Incorporated Y1135107
The Wilderness Society (Western Sydney)
Incorporated Y1745024
Daysdale Netball Club Incorporated Y1951022
Haystack Landcare Groups Incorporated Y2340739
Self-Help Association for Multiple Sclerosis & Allied
Disorders Inc Y0163842
Fil-Aussie Christian Fellowship NSW Incorporated
Inc9876909

CHRISTINE GOWLAND,
Manager, Financial Analysis Branch,
Registry of Co-operatives and Associations,
Office of Fair Trading,
Department of Commerce
6 November 2006

ASSOCIATIONS INCORPORATION ACT 1984

Cancellation of Incorporation Pursuant to Section 55A

TAKE notice that the incorporation of the following associations is cancelled by this notice pursuant to section 55A of the Associations Incorporation Act, 1984.

Cancellation is effective as at the date of gazettal.

Regent College Incorporated Inc9879863

24 Regional Cadet Unit Grafton Incorporated
Y1377810

Bayview Boating & Leisure Association Incorporated
Inc9883290

Greening Australia (NSW) Inc Y0923720

Albayan Association Incorporated Inc9874352

CHRISTINE GOWLAND,
Manager, Financial Analysis Branch,
Registry of Co-operatives and Associations,
Office of Fair Trading,
Department of Commerce
2 November 2006

ASSOCIATIONS INCORPORATION ACT 1984

Cancellation of Incorporation Pursuant to Section 55A

TAKE notice that the incorporation of the following associations is cancelled by this notice pursuant to section 55A of the Associations Incorporation Act 1984.

Cancellation is effective as at the date of gazettal.

Polish-Australian Society of Queen Wanda
Incorporated Inc 9879698

Hurstville City Vineyard Church Incorporated
Y1541634

Dream Keepers Incorporated Inc 9880107

Hardwood Club Woolgoolga Incorporated Inc
9877158

World Childfree Association Incorporated Inc
9879836

21c Astrologer Incorporated Y2941412

Australian Sports Chanbara Association Incorporated
Y1850814

Native Food Growers Group Incorporated Y2590121

CHRISTINE GOWLAND,
Manager, Financial Analysis Branch,
Registry of Co-operatives and Associations,
Office of Fair Trading,
Department of Commerce
7 November 2006

CORPORATIONS ACT 2001

Notice under Section 601AB of the
Corporations Act 2001 as applied by
Section 325 of the Co-Operatives Act 1992

NOTICE is hereby given that the Co-operative mentioned below will be deregistered when two months have passed since the publication of this notice.

Wardell Housing Co-Operative Limited

Dated this eighth day of November 2006.

C. GOWLAND,
Delegate of the Registrar of Co-Operatives

CORPORATIONS ACT 2001

Notice under Section 601AC of the
Corporations Act 2001 as applied by
Section 52 of the Associations Incorporation Act 1984

NOTICE is hereby given that the Incorporated Association mentioned below will be deregistered when three months have passed since the publication of this notice.

Auburn Career Training Services Inc (In Liquidation)

Dated this sixth day of November 2006.

C. GOWLAND,
Delegate of the Registrar of Co-Operatives

GEOGRAPHICAL NAMES ACT 1966

Notice of Re-Determination of
Address Locality Names and Boundaries
within the Cabonne Local Government Area

PURSUANT to the provisions of section 10 of the Geographical Names Act 1966, the Geographical Names Board hereby notifies that it has this day re-determined address locality names and boundaries in the Cabonne Local Government Area as shown on map GNB3691-1.

The assigned names for fifty six address localities in the Cabonne Local Government Area are: Amaroo, Baldry, Belgravia, Bocobra, Boomey, Boree, Borenore, Bowan Park, Bumberry, Byng, Cadia, Canobolas, Canowindra, Cargo, Clergate, Clifton Grove, Cudal, Cumnock, Emu Swamp, Eugowra, Eurimbla, Forest Reefs, Four Mile Creek, Garra, Gooloogong, Gowan, Gumble, Guyong, Kangarooobie, Kerrs Creek, Larras Lee, Lewis Ponds, Lidster, Lower Lewis Ponds, Mandagery, Manildra, March, Molong, Moorbel, Mullion Creek, Mullundry, Murga, Nashdale, Nyran Creek, Obley, Ophir, Orange, Spring Hill, Spring Terrace, Springside, Summer Hill Creek, Toogong, Vittoria, Waldegrave, Windera, Yeoval.

The position and extent of these features is recorded and shown within the Geographical Names Register of New South Wales. This information can be accessed through the Board's web site at www.gnb.nsw.gov.au.

WARWICK WATKINS,
Chairperson

Geographical Names Board
PO Box 143
Bathurst NSW 2795

ERRATUM

IN the notice referring to the proposal to amend address locality boundaries in the Cabonne Local Government Area, Folio 9476, 3 November 2006. The notice was incorrect and is hereby withdrawn.

W. WATKINS,
Chairman

Geographical Names Board
PO Box 143
Bathurst NSW 2795

NATIONAL PARKS AND WILDLIFE ACT 1974

Araluen Nature Reserve
Draft Plan of Management
Tucki Tucki Nature Reserve
Draft Plan of Management

DRAFT plans of management for Araluen Nature Reserve and Tucki Tucki Nature Reserve have been prepared and are on public exhibition. Both plans are on the NPWS website: www.nationalparks.nsw.gov.au.

Copies of the Araluen plan are available free of charge from the NPWS Narooma Office, corner Field Street and Princes Highway, Narooma (phone 4476 2888). The plan may also be viewed at the Council Chambers, 144 Wallace Street, Braidwood. Written submissions on the plan must be received by The Planner, Araluen Nature Reserve, NPWS, PO Box 282, Narooma NSW 2546 by 12 February 2007.

Copies of the Tucki Tucki plan are available free of charge from the NPWS Richmond River Office, 75 Main Street, Alstonville (phone 6627 0217). Written submissions on the plan must be received by The Ranger, Tucki Tucki Nature Reserve, NPWS, PO Box 856, Alstonville NSW 2477 by 26 February 2007.

All submissions received by NPWS are a matter of public record and are available for public inspection upon request to NPWS. Your comments on these draft plans may contain information that is defined as "personal information" under the NSW Privacy and Personal Information Protection Act 1998. The submission of personal information with your comments is voluntary.

NATIONAL PARKS AND WILDLIFE ACT 1974

Land Acquisition (Just Terms Compensation) Act 1991

Notice of Compulsory Acquisition

THE Minister for the Environment with the approval of Her Excellency the Governor, declares that the land described in the schedule below is acquired by compulsory process under the provisions of the Land Acquisition (Just Terms Compensation) Act 1991 for the purposes of the National Parks and Wildlife Act 1974.

The land is, on publication of this notice, vested in the Minister administering the National Parks and Wildlife Act 1974.

BOB DEBUS,
Minister for the Environment

SCHEDULE

All that piece or parcel of land situated in the Parish of Wallaroo, County of Northumberland, Local Government Area of Wyong, containing an area of 72.34 hectares, being Lots 2 and 3, DP 1029487, the former Crown roads appropriated by Government Gazette 30 March 1973 folios 1105-6 within the external boundaries of Lot 3, DP 1029487, the former Crown road appropriated by Government Gazette 30 March 1973 folios 1105-6 separating Lot 2, DP 1029487 and Lot 1, DP 509889 from Lot 1, DP 516931 and the former Crown road appropriated by Government Gazette 30 March 1973 folios 1105-6 separating Lot 3, DP 1029487 from Lot 1, DP 516931, Lot 1, DP 519335, Lot 1, DP 134328 and Lot 1, DP 521461. NPWS: 05/22924

NATIONAL PARKS AND WILDLIFE ACT 1974

Notice of Reservation of Historic Site

I, Professor Marie Bashir, A.C., C.V.O., Governor of the State of New South Wales, with the advice of the Executive Council, reserve the land described in the Schedule below, as part of Hartley Historic Site, under the provisions of section 30A (1) of the National Parks and Wildlife Act 1974.

Signed and sealed at Sydney this 18th day of October 2006.

MARIE BASHIR,
Governor

By Her Excellency's Command

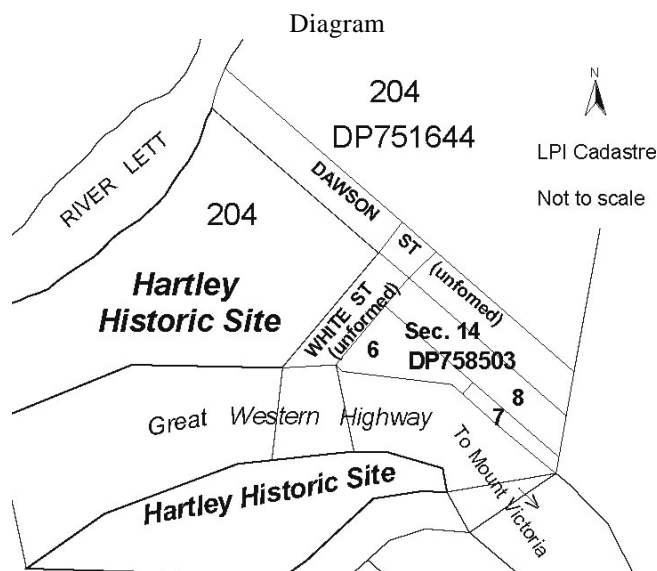
BOB DEBUS, M.P.,
Minister for the Environment

GOD SAVE THE QUEEN!

SCHEDULE

Land District – Lithgow LGA – Lithgow

County Cook, Parish and Village of Hartley, about 1.06 hectares, being the area shown by hatching in the diagram following. NPWS/F/1777.

**ERRATUM**

National Parks and Wildlife Act 1974

IN the compulsory acquisition notice published in the NSW Government Gazette dated 16 April 1993, folio 1815, the area of 1340 square metres described in the Schedule is incorrect and should read 2693 square metres.

LISA CORBIN,
Director-General,
Department of Environment and Conservation

NATIONAL PARKS AND WILDLIFE ACT 1974

Notice of Reservation of Nature Reserve

I, Professor Marie Bashir, A.C., C.V.O., Governor of the State of New South Wales, with the advice of the Executive Council, reserve the land described in the Schedule below, as part of Billinudgel Nature Reserve, under the provisions of section 30A (1) of the National Parks and Wildlife Act 1974.

Signed and sealed at Sydney this 25th day of October 2006.

MARIE BASHIR,
Governor

By Her Excellency's Command

BOB DEBUS, M.P.,
Minister for the Environment

GOD SAVE THE QUEEN!

SCHEDULE

Land District – Murwillumbah; LGA – Byron

County Rous, Parish Billinudgel, at North Ocean Shores, 0.0869 hectare, being Lot 16, DP 1016444. NPWS/04/08962.

NATIONAL PARKS AND WILDLIFE ACT 1974

Notice of Reservation of State Conservation Area

I, Professor Marie Bashir, A.C., C.V.O., Governor of the State of New South Wales, with the advice of the Executive Council, reserve the land described in the Schedule below, and assign to that land the name Kalyarr State Conservation Area, under the provisions of section 30A (1) and section 30A (2) of the National Parks and Wildlife Act 1974.

Signed and sealed at Sydney this 18th day of October 2006.

MARIE BASHIR,
Governor

By Her Excellency's Command

BOB DEBUS, M.P.,
Minister for the Environment

GOD SAVE THE QUEEN!

SCHEDULE

Land District and LGA – Hay

County Waradgery, Parish Thellangering West, 6,768 hectares, being Lots 4, 12, 17, 18, 19 and 20, DP 756791 (Portions 4, 12, 17, 18, 19 and 20). NPWS/02/07235.

NATIONAL PARKS AND WILDLIFE ACT 1974

Notice of Reservation (Additions)

I, Professor Marie Bashir, A.C., C.V.O., Governor of the State of New South Wales, with the advice of the Executive Council, reserve the lands described in the Schedule below under the provisions of section 30A (1) of the National Parks and Wildlife Act 1974.

Signed and sealed at Sydney this 18th day of October 2006.

MARIE BASHIR,
Governor

By Her Excellency's Command

BOB DEBUS, M.P.,
Minister for the Environment

GOD SAVE THE QUEEN!

SCHEDULE

Dangelong Nature Reserve

Land District – Cooma; LGA – Cooma-Monaro

County Beresford, Parishes Rivers and Throsby, about 2,486 hectares, being Lots 57 and 67, DP 750556 (Portions 57 and 67 Rivers), that part of Lot 1, DP 1089232 west of the southern prolongation of the most western boundary of Lot 39, DP 750556 (Portion 39 Rivers), Lots 1, 23 and 30-33 inclusive, DP 750562 (Portions 1, 23 and 30-33 inclusive Throsby), inclusive of R.66919 for access notified 3 September 1937 within Lots 23 and 30 aforesaid and that part of the bed of Mowles Creek separating Lots 30 and 31 from Lots 32, 33 and 1, DP 750562 aforesaid; exclusive of Crown public roads. NPWS/03/10180, A/6278.

Kybeyan State Conservation Area

Land District – Cooma; LGA – Cooma-Monaro

County Beresford, Parish Rivers, about 103 hectares being that part of Lot 1, DP 1089232 east of the southern prolongation of the most western boundary of Lot 39, DP 750556 (Portion 39); exclusive of Crown public road. NPWS/A/6278.

NATIONAL PARKS AND WILDLIFE ACT 1974

Notice of Reservation of National Park

I, Professor Marie Bashir, A.C., C.V.O., Governor of the State of New South Wales, with the advice of the Executive Council, reserve the land described in the Schedule below, as part of Nymboida National Park, under the provisions of section 30A (1) of the National Parks and Wildlife Act 1974.

Signed and sealed at Sydney this 18th day of October 2006.

MARIE BASHIR,
Governor

By Her Excellency's Command

BOB DEBUS, M.P.,
Minister for the Environment

GOD SAVE THE QUEEN!

SCHEDULE

Land District – Grafton; LGA – Clarence Valley

County Cowan, Parish Gresham, about 393 hectares, being Lot 5, DP 753516, inclusive of Crown Public Road. NPWS/03/06517.

Note: That part of Dalmorton State Forest No. 814, No. 4 Extension dedicated 11 March 1977, within the area described above, is hereby revoked by virtue of section 21A (1C) of the Forestry Act 1916.

NATIONAL PARKS AND WILDLIFE ACT 1974

Notice of Reservation of Nature Reserve

I, Professor Marie Bashir, A.C., C.V.O., Governor of the State of New South Wales, with the advice of the Executive Council, reserve the land described in the Schedule below, as part of Burrinjuck Nature Reserve, under the provisions of section 30A (1) of the National Parks and Wildlife Act 1974.

Signed and sealed at Sydney this 18th day of October 2006.

MARIE BASHIR,
Governor

By Her Excellency's Command

BOB DEBUS, M.P.,
Minister for the Environment

GOD SAVE THE QUEEN!

SCHEDULE

Land District – Boorowa; LGA – Yass Valley

County Harden, Parish Childowla, about 2002 hectares, being Lots 4, 65, 66, 71, 72, 116 and 118, DP 753598, Lot 123, DP 47604 and that part of Little Oak Creek separating Lot 72, DP 753598 from Lot 118, DP 753598, inclusive of Crown Public road within Lot 118 and reserve for access within Lot 123. NPWS/F/3670, 04/10057 and 03/08717.

NATIONAL PARKS AND WILDLIFE ACT 1974

Notice of Reservation of Nature Reserve

I, Professor Marie Bashir, A.C., C.V.O., Governor of the State of New South Wales, with the advice of the Executive Council, reserve the land described in the Schedule below, and assign to that land the name Duroby Nature Reserve, under the provisions of section 30A (1) and 30A (2) of the National Parks and Wildlife Act 1974.

Signed and sealed at Sydney this 18th day of October 2006.

MARIE BASHIR,
Governor

By Her Excellency's Command

BOB DEBUS, M.P.,
Minister for the Environment

GOD SAVE THE QUEEN!

SCHEDULE

Land District – Murwillumbah; LGA – Tweed

County Rous, Parish Berwick, 31.34 hectares, being Lot 21, DP 1071413. NPWS/02/03716.

NATIONAL PARKS AND WILDLIFE ACT 1974

Notice of Reservation of National Park

I, Professor Marie Bashir, A.C., C.V.O., Governor of the State of New South Wales, with the advice of the Executive Council, reserve the land described in the Schedule below, as part of Kumbatine National Park, under the provisions of section 30A (1) of the National Parks and Wildlife Act 1974.

Signed and sealed at Sydney this 18th day of October 2006.

MARIE BASHIR,
Governor

By Her Excellency's Command

BOB DEBUS, M.P.,
Minister for the Environment

GOD SAVE THE QUEEN!

SCHEDULE

Land District and LGA – Kempsey

County Dudley, Parish Boonanghi, about 219 hectares, being Lot 42, DP 752405 and that part of the bed of Combatine Creek separating Lot 42, DP 752405 from Kumbatine National Park; inclusive of Crown Public roads and the bed of Combatine Creek within Lot 42, DP 752405. NPWS/03/01615.

Note: That part of Yessabah State Forest No. 602, No. 4 Extension dedicated 26 October 1973, within the area described above, is hereby revoked by virtue of section 21A (1C) of the Forestry Act 1916.

PROFESSIONAL STANDARDS ACT 1994

Notification Pursuant to Section 13
Law Society of NSW Scheme

PURSUANT to section 13 of the Professional Standards Act 1994, I authorise the publication of the Law Society of NSW Scheme. The Scheme will commence on 22 November 2006.

BOB DEBUS,
Attorney General

LAW SOCIETY OF NSW (NSW) SCHEME

Professional Standards Act 1994 (NSW)

PREAMBLE

- A. The Law Society of New South Wales (the Law Society) is an occupational association.
- B. The Law Society has made an application to the Professional Standards Council, appointed under the Professional Standards Act 1994 (NSW) (the Act), for a scheme under the Act.
- C. The scheme is prepared by the Law Society for the purposes of limiting occupational liability to the extent to which such liability may be limited under the Act.
- D. The scheme propounded by the Law Society is to apply to Solicitor Members and Life Members and Other Persons as defined in sections 18, 19, 20 and 20A of the Act.
- E. The Law Society has furnished the Council with a detailed list of the risk management strategies intended to be implemented in respect of its members and the means by which those strategies are intended to be implemented.
- F. The scheme is intended to remain in force for five (5) years from its commencement unless prior to that time it is revoked, its operation ceases or it is extended pursuant to section 32 of the Act.

THE LAW SOCIETY OF NSW (NSW) SCHEME

1. Occupational association
 - 1.1 The Law Society of NSW (NSW) Scheme (the scheme) is a scheme under the Professional Standards Act 1994 (NSW) (the Act) prepared by the Law Society of New South Wales (the Law Society) whose business address is 170 Phillip Street Sydney NSW.
2. Persons to whom the scheme applies¹
 - 2.1 The scheme applies to Solicitor Members and Life Members as defined in clause 2.2 and Other

Persons as defined in clause 2.3 of the scheme. The scheme also applies to persons who were Solicitor Members, Life Members and Other Persons so defined as set out in clause 2.4.

2.2 All Solicitor Members and Life Members of the Law Society who hold a current practising certificate issued by the Law Society who have not been exempted under clause 2.5 of the scheme, and who have the benefit of an insurance policy under which the amount payable in respect of occupational liability is not less than the maximum amount of liability applicable to that person at the relevant time which insurance complies with standards set from time to time by the Law Society in accordance with section 27 of the Act.

2.3 Persons to whom the scheme applies by virtue of sections 18, 19, 20 and 20A of the Act.

2.4 Persons who were Solicitor Members, Life Members or Other Persons as defined in clauses 2.2 and 2.3 for civil liability arising from acts, errors or omissions occurring during the period in which they were Solicitor Members, Life Members or Other Persons and to whom a scheme applied at that time.

2.5 A person may, on application, be exempted from the scheme by the Law Society. This clause does not apply to Other Persons as defined in clause 2.3 of the scheme.

3. Limitation of liability

3.1 If a person, who was at the time of the act or omission giving rise to occupational liability² a member of a class described in clause 3.2 against whom a proceeding relating to occupational liability is brought, is able to satisfy the court that such member has the benefit of an insurance policy or policies:

(a) insuring such member against that occupational liability, and

(b) under which the amount payable in respect of the occupational liability relating to the cause of action (including any amount payable by way of excess under or in relation to the policy) is not less than the amount of the monetary ceiling (maximum amount of liability) specified in clause 3.2 hereof as applying to such members at the time at which the act or omission giving rise to the cause of action occurred,

the person is not liable in damages³ in relation to that cause of action above the amount so specified.

3.2 The monetary ceiling (maximum amount of liability) required for the purposes of limitation of liability under this scheme at the time at which the act or omission giving rise to the cause of action occurred is to be determined according to the following table:

<i>Class</i>	<i>Description</i>	<i>Monetary ceiling (maximum amount of liability)</i>
1	Persons in a law practice with 1, 2 or 3 principals	\$1.5 million
2	Persons in a law practice having 4 principals	\$2 million
3	Persons in a law practice having 5 principals	\$2.5 million
4	Persons in a law practice having 6 principals	\$3 million
5	Persons in a law practice having 7 principals	\$3.5 million
6	Persons in a law practice having 8 principals	\$4 million
7	Persons in a law practice having 9 principals	\$4.5 million
8	Persons in a law practice having 10 principals	\$5 million
9	Persons in a law practice having 11 principals	\$5.5 million
10	Persons in a law practice having 12 principals	\$6 million
11	Persons in a law practice having 13 principals	\$6.5 million
12	Persons in a law practice having 14 principals	\$7 million
13	Persons in a law practice having 15 principals	\$7.5 million
14	Persons in a law practice having 16 principals	\$8 million
15	Persons in a law practice having 17 principals	\$8.5 million
16	Persons in a law practice having 18 principals	\$9 million
17	Persons in a law practice having 19 principals	\$9.5 million
18	Persons in a law practice having 20 to 99 principals	\$10 million
19	Persons in a law practice having 100 or more principals	\$20 million
20	Persons who have applied to the Law Society and the Law Society has exercised its discretion pursuant to clause 4.1 hereof to specify in relation to that person a higher monetary ceiling (maximum amount of liability) than would otherwise apply under this scheme in relation to that person	Such amount not exceeding \$50 million as may be specified by the Law Society pursuant to the conferral of discretionary authority pursuant to clause 4.1 hereof to apply to such person.

21	Persons who have applied to the Law Society and the Law Society has exercised its discretion pursuant to clause 4.2 hereof to specify in relation to that person a higher monetary ceiling (maximum amount of liability) than would otherwise apply under this scheme in relation to that person	Such amount greater than \$50 million but not exceeding \$200 million as may be specified by the Law Society pursuant to the conferral of discretionary authority pursuant to clause 4.2 hereof to apply to such person.
----	--	--

3.3 This scheme limits the occupational liability in respect of a cause of action founded on an act or omission occurring during the period when the scheme was in force of any person to whom the scheme applied at the time the act or omission occurred.

3.4 Relevant definitions for the purposes of this clause are as follows:

“law practice” has the same meaning as it does in the Legal Profession Act 2004 (NSW)

“principal” has the same meaning as it does in the Legal Profession Act 2004 (NSW)

“Australian practising certificate” has the same meaning as it does in the Legal Profession Act 2004 (NSW)

3.5 This scheme only affects the liability for damages arising from a single cause of action to the extent to which the liability results in damages exceeding \$1,500,000.

4 Conferral of discretionary authority

4.5 Pursuant to section 24 of the Act, this scheme confers on the Law Society a discretionary authority to specify, on application by a person to whom the scheme applies and who, at the time of the application falls within classes 1 to 19 of clause 3.2 of this scheme, a monetary ceiling (maximum amount of liability) in all cases not exceeding \$50 million.

4.6 Pursuant to section 24 of the Act, this scheme confers on the Law Society a discretionary authority to specify, on application by a person to whom the scheme applies and who, at the time of the application falls within classes 1 to 20 of clause 3.2 of this scheme, a monetary ceiling (maximum amount of liability) in specified cases greater than \$50 million but not exceeding \$200 million.

5 Commencement

5.1 This scheme commences on 22 November 2006.

6 Duration

6.1 This scheme will be in force for a period of 5 years from the date of commencement.

¹ Sections 18 and 19 of the Act provide that if the scheme applies to a body corporate, the scheme also applies to each officer of the body corporate and if the scheme applies to a person, the scheme also applies to each partner of the person, and if the scheme applies to a person the scheme also applies to each employee of the person, provided that if such officer of the corporation or partner of the person or employee of the person is entitled to be a member of the same occupational association, such officer, partner or employee is a member of the occupational association. Section 20 provides that the scheme may also apply to other persons as specified in that section. Section 20A extends the limitation of liability of persons to whom the scheme applies by virtue of sections 18 to 20.

² Occupational liability is defined in section 4 (1) of the Act to mean ‘civil liability arising (in tort, contract or otherwise) directly or vicariously from anything done or omitted by a member of an occupational association acting in the performance of his or her occupation. However, section 5 (1) of the Act provides that the Act does not apply to liability for damages arising from the death or personal injury to a person, a breach of trust or fraud or dishonesty. Section 5 (2) of the Act also provides that the Act does not apply to liability, which may be the subject of proceedings under Part 13 or 14 of the Real Property Act 1900 (NSW). Section 5 (3) of the Act provides subsection (1) (a) does not operate to exclude from the operation of this Act liability for damages arising out of any negligence or other fault of a legal practitioner in acting for a client in a personal injury claim.

³ Damages as defined in section 4 of the Act means damages awarded in respect of a claim or counter-claim or by way of set-off and includes interest payable in respect of an amount awarded as damages; and legal costs and expenses ordered to be paid in connection with an award of damages (other than legal costs and expenses incurred in enforcing a judgment or incurred on an appeal made by a defendant).

PUBLIC LOTTERIES ACT 1996

Rules – Powerball

I, The Honourable Grant McBride, M.P., Minister for Gaming and Racing being the Minister for the time being administering the Public Lotteries Act 1996 (hereinafter referred to as “the Act”) pursuant to section 23 of the Act do hereby approve the amendments to the Rules for the conduct by New South Wales Lotteries Corporation, a Corporation constituted under Section 5 of the New South Wales Lotteries Corporatisation Act 1996, of Games of Powerball and Games of Promotional Powerball as attached to this notice. These amended Rules take effect on and from 10 November 2006.

Dated this 8th day of November 2006.

The Honourable GRANT McBRIDE, M.P.,
Minister for Gaming and Racing

PUBLIC LOTTERIES ACT 1996

Powerball Rules

IT is hereby notified that the Minister administering the Public Lotteries Act 1996 has approved of the following amendments to the Rules for the conduct of the Game of Powerball and Promotional Powerball. In accordance with section 23 (3) (b) of the Act, these Rules take effect on and from 10 November 2006.

RULE 1 (a) (xlii)

Delete the words and number “fifty seven and a half percent (57.5%)” and replace with “fifty six and a half percent (56.5%)”

RULE 12 (e) Division 1 (i)

Delete the number “37.5%” and replace with “40%”

RULE 12 (e) Division 1 (ii)

Delete the number “37.5%” and replace with “40%”

RULE 12 (e) Division 2

Delete the number "14%" and replace with the number "12.9%"

RULE 12 (e) Division 3

Delete the number "6.4%" and replace with the number "5.9%"

RULE 12 (e) Division 4

Delete the number "5%" and replace with "4.6%"

RULE 12 (e) Division 5

Delete the number "2.8%" and replace with "2.6%"

RULE 12 (e) Division 6

Delete the number "12.5%" and replace with "11.7%"

RULE 12 (e) Division 7

Delete the number "21.8%" and replace with "22.3%"

ROADS ACT 1993

Proclamation of Public Road in the
Mid-Western Regional Council

I, Professor Marie Bashir, A.C., C.V.O., Governor of the State of New South Wales, with the advice of the Executive Council, pursuant to the provisions of section 13 (1) of the Roads Act 1993, hereby proclaim that the land described in the Schedule hereto owned by the Minister for Energy and Utilities, a public authority and used by the public as road, is hereby dedicated as a public road.

Signed at Sydney this 30th day of August 2006.

Professor MARIE BASHIR, A.C.,
Governor of the State of New South Wales

By Her Excellency's Command

DAVID ANDREW CAMPBELL, M.P.,
Minister for Water Utilities

SCHEDULE

Lot 1, Deposited Plan 1059983
DoC Reference 280-2

SHOPS AND INDUSTRIES ACT 1962

Order

I, John Della Bosca, Minister for Industrial Relations, in pursuance of section 85 (2) of the Shops and Industries Act 1962 (the Act) and being satisfied that to do so will be of benefit to the public, do, by this my Order, suspend the operation of section 85 (1) of the Act in relation to Tuesday, 26 December 2006 (Boxing Day) and Monday, 1 January 2007 (New Year's Day), being public holidays within the meaning of section 78 (1) of the Act, so as to allow any general shop in the commercial business districts of the Cities of Sydney and Newcastle and in the commercial business district of Cabramatta to remain open on those days, subject to the condition that the shop is staffed only by persons who have freely elected to work on any such day, without any coercion, harassment, threat or intimidation by their employer.

For the purposes of this condition, a person is not taken to have freely elected to work on either of the abovementioned days merely because that person is rostered to work on that day.

Dated this first day of November 2006.

JOHN DELLA BOSCA, M.L.C.,
Minister for Industrial Relations

SHOPS AND INDUSTRIES ACT 1962

Order

I, John Della Bosca, Minister for Industrial Relations, in pursuance of section 89B (4) of the Shops and Industries Act 1962 (the Act), do, by this my Order, vary all Orders made and in force under section 89B (1) of the Act to the extent that an exemption from section 85 (1) of the Act in relation to Tuesday, 26 December 2006 (Boxing Day), and Monday, 1 January 2007 (New Year's Day), is only applicable to a general shop in the areas covered by those Orders if the shop is staffed only by persons who have freely elected to work on any such day, without any coercion, harassment, threat or intimidation by their employer.

For the purposes of this Order, a person is not taken to have freely elected to work on either of the abovementioned days merely because that person is rostered to work on that day.

Dated this first day of November 2006.

JOHN DELLA BOSCA, M.L.C.,
Minister for Industrial Relations

SHOPS AND INDUSTRIES ACT 1962

Order

I, John Della Bosca, Minister for Industrial Relations, in pursuance of section 85 (2) of the Shops and Industries Act 1962 and being satisfied that to do so will be of benefit to the public, do, by this my Order, suspend the operation of section 85 (1) of that Act in relation to the following two public holidays (within the meaning of section 78 (1) of that Act) so as to allow general shops within New South Wales to remain open on those days but subject to the condition that the suspension in respect of the public holiday specified in paragraph (b) will apply only for that part of the day which is after 1.00 p.m.:

(a) Friday, 26 January 2007 (Australia Day)

(b) Wednesday, 25 April 2007 (Anzac Day).

Dated this first day of November 2006.

JOHN DELLA BOSCA, M.L.C.,
Minister for Industrial Relations

THREATENED SPECIES CONSERVATION ACT 1995

Notice of Preliminary Determination

THE Scientific Committee, established by the Threatened Species Conservation Act, has made a Preliminary Determination to support a proposal to list the Blue Mountains Swamps in the Sydney Basin Bioregion, as a vulnerable ecological community in Part 2 of Schedule 2 of the Act.

A copy of the Determination, which contains the reasons for the determination, may be obtained free of charge on the

Internet www.nationalparks.nsw.gov.au, by contacting the Scientific Committee Unit, PO Box 1967 Hurstville 1481. Tel: (02) 9585 6940 or Fax (02) 9585 6606, or in person at the Department of Environment and Conservation Information Centre, Level 14, 59-61 Goulburn Street, Sydney. Copies of the determination may also be obtained from National Parks and Wildlife Service Area Offices and Visitor Centres, subject to availability.

Any person may make a written submission regarding the Preliminary Determination. Send submissions to: Scientific Committee, PO Box 1967, Hurstville 1481. Attention Suzanne Chate. Submissions must be received by 19 January, 2007.

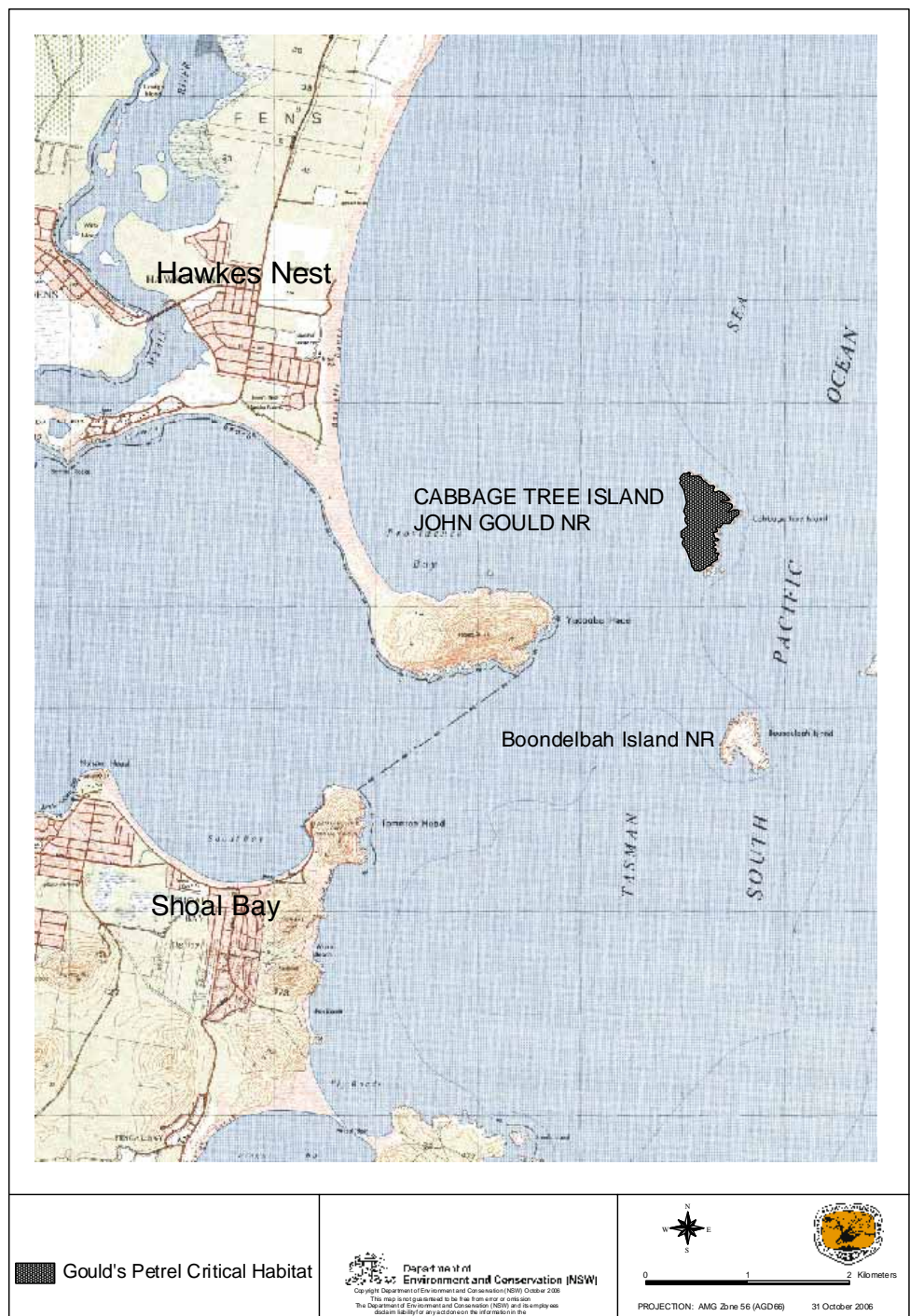
Associate Professor LESLEY HUGHES,
Chairperson

THREATENED SPECIES CONSERVATION ACT 1995

Notice of approval of Gould's Petrel
(*Pterodroma leucoptera leucoptera*) Recovery Plan
and the declaration of critical habitat

THE Department of Environment and Conservation hereby gives notice of the approval of the Gould's Petrel (*Pterodroma leucoptera leucoptera*) Recovery Plan and the declaration of critical habitat. Information relating to the sale and inspection of the recovery plan and critical habitat declaration will be published during the week commencing Monday 13 November 2006 in the *Port Stephens Examiner*, the *Newcastle Herald*, the *Great Lakes Advocate*, the *Daily Telegraph* and the *Sydney Morning Herald*.

ROSS CARTER,
Director, Metropolitan Branch,
Environment Protection and Regulation Division



TENDERS

Department of Commerce

SUPPLIES AND SERVICES FOR THE PUBLIC SERVICE

Information in relation to the Department of Commerce proposed, current and awarded tenders is available on:

<http://www.tenders.nsw.gov.au>

PRIVATE ADVERTISEMENTS

COUNCIL NOTICES

ALBURY CITY COUNCIL

Local Government Act 1993

Land Acquisition (Just Terms Compensation) Act 1991

Notice of Compulsory Acquisition of Land

Erratum

THE ALBURY CITY COUNCIL notice which appeared in the Government Gazette No. 127 on the 27 October 2006, folio 9170 was published in error. The notice had already been gazetted on the 15 September 2006 No.116, folio 8071. This erratum now withdraws the publishing of this notice. ROBERT BROWN, Acting General Manager, Albury City Council, PO Box 323, Albury NSW 2640. [2467]

CITY OF CANTERBURY

Pesticide Use Notification Plan

THE CITY OF CANTERBURY considered a draft Pesticide Use Notification Plan and, in accordance with requirements, placed the document on public exhibition for the prescribed 28 day period. No submissions were received and the Plan was formally adopted by Council on 12 October 2006. The Plan applies to outdoor public places owned or controlled by Council within the City of Canterbury.

A copy of the Plan is available for viewing, free of charge, at the our Administration Centre, 137 Beamish Street, Campsie during business hours or may be viewed at www.canterbury.nsw.gov.au. JIM MONTAGUE, General Manager, City of Canterbury, PO Box 77, Campsie NSW 2194. [2468]

COROWA SHIRE COUNCIL

Resumption of Land as Public Reserve

NOTICE is hereby given that Council has resumed land which forms part of the Apex Park Foreshore Reserve, Pool Avenue, Mulwala NSW and is described as Lot 1, DP 723682 and Lot 15, DP 1097421. B. J. CORCORAN, General Manager, PO Box 77, Corowa, NSW 2646. [2469]

LEETON SHIRE COUNCIL

Naming of Roads

Roads Act 1993

NOTICE is given that the Leeton Shire Council in pursuance of Roads Act 1993 and its Regulation 2000 resolved to name the road as shown hereunder:

<i>Present Name</i>	<i>Proposed Name</i>
Unnamed Road in Residential Subdivision of Farm 574, Grevilla Street, Leeton (Corner of Grevilla Street and Petersham Road).	Kindred Place

Authorised by resolution of the Council (06/636) on 25th October 2006. R. C. PLUIS, General Manager, 23-25 Chelmsford Place, Leeton, NSW 2705. [2470]

LAKE MACQUARIE CITY COUNCIL

Proposed Renaming of Roads

NOTICE is given by Council in pursuance of Section 162.1 of the Roads Act 1993, as amended. Council proposes to rename the following roads:

<i>Location/Description</i>	<i>Proposed New Name</i>
Crawford Lane – Mount Hutton, commencing at the northern most corner of lot 7 DP 851815 thence in a south eastern direction to the eastern most corner of lot 3 DP 1078108	Kariboo Lane
Crawford Lane – Mount Hutton, commencing at the southern most corner of lot 3 DP 1078108 thence in a north eastern direction to a point 61.45 metres along the eastern boundary of lot 13 DP17261	Langdon Way

Written submissions on the proposed naming will be accepted up to one month after publication date of this Notice. Any objections to the proposal need to be clearly stated. For further information contact Stephen Pichaloff on (02) 4921 0534. BRIAN BELL, General Manager, Lake Macquarie City Council, Box 1906, Hunter Region Mail Centre, NSW 2310. [2471]

LAKE MACQUARIE CITY COUNCIL

Proposed Naming of Road

NOTICE of proposal to name the following private road within the Lake Macquarie City local government area:

<i>Location</i>	<i>Name</i>
Private Road within Lot 102 DP 1086447 Off Laycock Street, Carey Bay	Lakewood Circuit

Written submissions on the proposed naming will be accepted up to one month after publication date of this Notice. Any objections to the proposal need to be clearly stated. For further information contact Stephen Pichaloff on (02) 4921 0534. BRIAN BELL, General Manager, Lake Macquarie City Council, Box 1906, Hunter Region Mail Centre, NSW 2310. [2472]

PARKES AND NARROMINE SHIRE COUNCILS

Roads Act 1993, Section 162.1

Naming of Public Roads –

The McGrane Way

NOTICE is hereby given that in accordance with section 162.1 of the Roads Act 1993, as amended, Parkes and Narromine Shire Councils have named the roads shown hereunder:

<i>Location</i>	<i>Name</i>
Main Road 354 (Road traversing from Main Road 57 at Tullamore to Main Road 89, intersection of Dandaloo and Derribong Streets, Narromine)	The McGrane Way

No objections to the proposed names were received within the prescribed period of time. A. McCORMACK, General Manager, Parkes Shire Council, PO Box 337, Parkes, N.S.W. 2870. [2473]

PARKES SHIRE COUNCIL

Roads Act 1993, Section 162.1

Naming of Public Roads –

Shallow Lead Road, Dog Leg Lane, Lillie McPherson Lane.

NOTICE is hereby given that in accordance with section 162.1 of the Roads Act 1993, as amended, Parkes Shire Council has named the roads shown hereunder:

<i>Location</i>	<i>Name</i>
New road off No Mistake Lane, Parkes	Shallow Lead Road
Shire Road 58 south of Brolgan Road	Dog Leg Lane
Laneway between Close Street and Pearce Street, Parkes	Lillie McPherson Lane

No objections to the proposed names were received within the prescribed period of time. A. McCORMACK, General Manager, Parkes Shire Council, PO Box 337, Parkes, N.S.W. 2870. [2474]

WOLLONDILLY SHIRE COUNCIL

Local Government Act, 1993

Land Acquisition (Just Terms Compensation) Act 1991

Notice of Compulsory Acquisition of Land

WOLLONDILLY SHIRE COUNCIL declares with the approval of Her Excellency the Governor, that the Land described in Schedule A below, excluding any mines or deposits of minerals in the land, and excluding the interest described in Schedule B below is acquired by compulsory process in accordance with the provisions of the Land Acquisition (Just Terms Compensation) Act 1991 for the purpose of the provision of sport and recreation facilities. Dated at Picton this 6th day of July 2006. LES McMAHON, General Manager, Wollondilly Shire Council, PO Box 21, Picton, NSW 2571.

SCHEDULE A

Lot 2 DP1086066.

SCHEDULE B

Easement for transmission line 30:48 wide (H588160) as shown in DP1086066. [2475]

ESTATE NOTICES

NOTICE of intended distribution of estate.—Any person having any claim upon the estate of FIONA MARGARET SLOANE late of 66/49 Cook Road, Centennial Park, Retired, who died on 12 May 2006 must send particulars of the claim to the executor Lynda Winwood care of Djekovic, Hearne & Walker Solicitors, 266A Oxford Street, Paddington NSW 2021, DX 225 Sydney, ref: S.M. Hearne within one calendar

month from publication of this notice. After that time the assets of the estate may be conveyed and distributed having regard only to the claims of which at the time of conveyance or distribution the executor has notice. Probate was granted in New South Wales on 1 August 2006. Djekovic, Hearne & Walker Solicitors, 266A Oxford Street, Paddington NSW 2021, DX 225 Sydney, ref: S.M. Tel. (02) 9331 1933. [2476]

NOTICE of intended distribution of estate.—Any person having any claim upon the estate of MICAELA KWIATKOWSKI, late of 30 Onslow Street, Canterbury, in the State of New South Wales and as at the date of death of Christies Beach Residential Care Services in the State of South Australia, widow, who died on 7th May 2006, must send particulars of his claim to the executors, Michael John Kwiathowski, Rosio Hyland (formerly Rosio Haddon) and Annaliese Hilda Pye (in the will referred to as Hilda Pye), c.o. Steve Masseelos & Co., Solicitors, PO Box A988, Sydney South NSW 1235, within one (1) calendar month from the publication of this notice. After that time the executrix may distribute the assets of the estate having regard only to the claims of which at the time of distribution he/she have notice. Probate was granted in New South Wales on 24th October 2006, as number 117729/06. STEVE MASSELOS & CO., A Solicitor Corporation, 2nd Floor, 114-120 Castlereagh Street, Sydney NSW 2000 (PO Box A988, Sydney South 1235), (DX305, Sydney), tel.: (02) 9264 7022. [2477]

NOTICE of intended distribution of estate.—Any person having any claim upon the estate of JOSEPH OROSZVARI late of Calvary Hospital, Rocky Point Road, Kogarah, formerly of 24 Moss Street, Sans Souci, Pensioner, in the State of New South Wales, who died on 5 April 2006, must send particulars of this claim to the executor, John Campbell, c.o. Denis M. Anderson, Solicitor, 10 Regent Street, Kogarah, NSW 2217, within one (1) calendar month from publication of this notice. After that time the executors may distribute the assets of the estate having regard only to the claims of which at the time of distribution he has notice. Probate was granted in New South Wales on 8 September 2006. DENIS M. ANDERSON, Solicitor, 10 Regent Street, Kogarah, NSW 2217 (PO Box 148, Kogarah 1485), tel.: (02) 9587 0440. Reference: DA.CD. [2478]

NOTICE of intended distribution of estate.—Any person having any claim upon the estate of VERA MAY HOPKINS late of Five Dock, widow, in the State of New South Wales, who died on 13 September 2005, must send particulars of this claim to the executor, Rodney Graham Hopkins, c.o. Pryor Tzannes & Wallis, Solicitors of 1005 Botany Road, Mascot NSW 2020, within one (1) calendar month from publication of this notice. After that time the executor may distribute the assets of the estate having regard only to the claims of which at the time of distribution she has notice. Probate was granted in New South Wales on 31 August 2006. PRYOR TZANNES & WALLIS, Solicitors of 1005 Botany Road, Mascot NSW 2020, tel. (02) 9669 6333. [2479]

NOTICE of intended distribution of estate.—Any person having any claim upon the estate of WACLAW KORZAN, late of Greenacre, retired, in the State of New South Wales, widow, who died on 25 April 2006, must send particulars of

his claim to the executor, Stanislaw Pazderski, c.o. Olliffe & Co., Solicitors, 7/1-5 Jacobs Street, Bankstown NSW 2200 within one calendar month from publication of this notice. After that time, the executor may distribute the assets of the estate having regard only to the claims of which at the time of distribution he has notice. Probate was granted in New South Wales on 29 August 2006. Olliffe & Co., Solicitors, 7/1-5 Jacobs Street, Bankstown NSW 2200, (DX11213 Bankstown) tel.: (02) 9790 3903. [2480]

COMPANY NOTICES

NOTICE of final general meeting.—ELVERNA PTY LIMITED, ACN 000 213 418 (in voluntary liquidation).—In accordance with section 509 of the Corporations Act notice is hereby given that the final general meeting of the abovenamed company will be held at Level 2, 131 Clarence Street, Sydney, NSW on 12th December 2006, on 12 December 2006 at 10:00 a.m., for the purpose of having laid before it by the liquidator an account showing how the winding up has been conducted and the manner in which the assets of the company have been distributed and a hearing of an explanation of the account by the liquidator and to authorise the Liquidator to destroy all books and records of the Company on completion of all duties. Dated this 7th day of November 2006. David F. MACDONALD, liquidator, c.o. K. B. RAYMOND & CO, 2/131 Clarence Street, Sydney, NSW 2000. [2481]

NOTICE of final general meeting.—THREE HUNDRED AND ONE KENT STREET SYDNEY PTY LIMITED, ACN 008 550 507 (in voluntary liquidation).—In accordance with section 509 of the Corporations Act notice is hereby given that the final general meeting of the abovenamed company will be held at Level 2, 131 Clarence Street, Sydney, NSW on 12th December 2006, on 12 December 2006 at 10:30 a.m., for the purpose of having laid before it by the liquidator an account showing how the winding up has been conducted and the manner in which the assets of the company have been distributed and a hearing of an explanation of the account by the liquidator and to authorise the Liquidator to destroy all books and records of the Company on completion of all duties. Dated this 7th day of November 2006. David F. MACDONALD, liquidator, c.o. K. B. RAYMOND & CO, 2/131 Clarence Street, Sydney, NSW 2000. [2482]

NOTICE of final general meeting.—THREE HUNDRED AND FIVE KENT STREET SYDNEY PTY LIMITED, ACN 008 550 490 (in voluntary liquidation).—In accordance with section 509 of the Corporations Act notice is hereby given that the final general meeting of the abovenamed company will be held at Level 2, 131 Clarence Street, Sydney, NSW on 12th December 2006, on 12 December 2006 at 11:00 a.m., for the purpose of having laid before it by the liquidator an account showing how the winding up has been conducted and the manner in which the assets of the company have been distributed and a hearing of an explanation of the account by the liquidator and to authorise the Liquidator to destroy all books and records of the Company on completion of all duties. Dated this 7th day of November 2006. David F. MACDONALD, liquidator, c.o. K. B. RAYMOND & CO, 2/131 Clarence Street, Sydney, NSW 2000. [2483]

OTHER NOTICES

NEWCASTLE SHOWGROUND AND EXHIBITION CENTRE TRUST

Notice of Finalisation of Pesticide Notification Plan

THE Newcastle Showground and Exhibition Centre Trust has prepared and finalised its Pesticides Notification in accordance with the requirements of part 4B of the Pesticides Regulation 1995. The finalised plan is available on the Trust's web site at www.nec.net.au or can be viewed at the Trust's main office at the Newcastle Entertainment Centre, Brown Road, Broadmeadow. Operations Manager, Newcastle Entertainment Centre, PO Box 280, Waratah NSW 2298, TEL. (02) 49212100. [2484]

ISSN 0155-6320

Authorised to be printed
ROBERT J. GALLAGHER, Government Printer.