
Department of Primary Industries

COAL MINES REGULATION ACT, 1982

Notice Of Supplementary Approval

Approval No.: MDA GD 5069

File No.: 06/5449

Date: 22/11/06

APP-TEK ODALOG 7000 GAS MONITOR

PURSUANT to the provisions of Clause 126, Part 8 Monitoring and detecting equipment Coal Mines (Underground) Regulation 1999, I hereby notify of the variation to approval MDA GD 5069:

Description of Original Approved Item

App-Tek Odalog 7000IR Gas Monitor

Supplier

App-Tek International Pty Ltd

Variation permitted by supplementary approval:

Approval to include the App-Tek Odalog 7000 Gas Monitor

This supplementary approval is subject to the following conditions:

1. There shall be no variation in design, construction, or performance from that of the samples tested by the Mine Safety Technology Centre and reported in test reports no. 05/822, 03/1121, 04/841 and 04/482 unless approval for modification has been obtained. Any repair that may affect the instrument's explosion protection properties shall be carried out at a workshop registered for the purpose.
2. Prior to being placed in service each gas monitor shall be tested for accuracy and calibrated by a NATA accredited test authority and a NATA endorsed certificate supplied to the mine.
3. The supplier shall ensure that the apparatus supplied complies with the requirements of the Occupational Health and Safety Act 2000.
4. The employer(s) shall ensure that the apparatus is used in compliance with the Occupational Health and Safety Act 2000.
5. At each mine where the instrument is used, the Manager shall ensure that the instrument is maintained in accordance with the current Australian Standard AS2290.3 electrical equipment for coal mines - Maintenance and overhaul Part 3 Maintenance of gas detecting and monitoring equipment.
6. The Chief Inspector of Coal Mines may vary or revoke this approval at any time.
7. A copy of this notice shall be supplied with each gas monitor supplied to a mine or rescue station.

R. REGAN,
Chief Inspector of Coal Mines

FISHERIES MANAGEMENT ACT 1994**FISHERIES MANAGEMENT (AQUACULTURE)
REGULATION 2002**

Clause 39(4) – Notice of Aquaculture Lease Renewal

THE Minister has renewed the following Class 1 Aquaculture Leases:

OL89/055 within the estuary of Port Stephens, having an area of 0.7133 hectares to Leon POST, Kim POST, Todd MASON and Priscilla MASON of Karuah NSW, for a term of 15 years expiring on 10 April 2021.

OL96/005 within the estuary of Port Stephens, having an area of 2.4175 hectares to Julie Elizabeth ALDIS of Karuah NSW, for a term of 15 years expiring on 21 June 2019.

OL89/055 within the estuary of Port Stephens, having an area of 0.7133 hectares to Leon POST, Kim POST, Todd MASON and Priscilla MASON of Karuah NSW, for a term of 15 years expiring on 10 April 2021.

OL60/093 within the estuary of Hawkesbury River, having an area of 1.6899 hectares to Robert Charles MOXHAM of Brooklyn NSW, for a term of 15 years expiring on 14 November 2021.

OL76/088 within the estuary of Crookhaven River, having an area of 3.7450 hectares to Edward ALLEN of Greenwell Point NSW, for a term of 15 years expiring on 16 January 2022.

OL76/090 within the estuary of Crookhaven River, having an area of 1.1542 hectares to Edward ALLEN of Greenwell Point NSW, for a term of 15 years expiring on 16 January 2022.

OL76/091 within the estuary of Crookhaven River, having an area of 3.4116 hectares to Edward ALLEN of Greenwell Point NSW, for a term of 15 years expiring on 16 January 2022.

AL03/002 within the estuary of Crookhaven River, having an area of 4.2631 hectares to Edward ALLEN of Greenwell Point NSW, for a term of 15 years expiring on 16 January 2022.

OL96/007 within the estuary of Crookhaven River, having an area of 1.3430 hectares to Edward ALLEN, Brian ALLEN and Barry ALLEN of Greenwell Point NSW, for a term of 15 years expiring on 16 January 2022.

AL03/003 within the estuary of Crookhaven River, having an area of 7.6359 hectares to Edward ALLEN, Brian ALLEN and Barry ALLEN of Greenwell Point NSW, for a term of 15 years expiring on 5 December 2021.

OL90/046 within the estuary of Brisbane Water, having an area of 1.3441 hectares to Graham James Moore BARCLAY of Forster NSW, for a term of 15 years expiring on 24 June 2022.

OL91/012 within the estuary of Brisbane Water, having an area of 1.2768 hectares to Graham James Moore BARCLAY of Forster NSW, for a term of 15 years expiring on 24 June 2022.

OL75/131 within the estuary of Hawkesbury River, having an area of 0.8269 hectares to Roger CLARKE of Berowra NSW, for a term of 15 years expiring on 25 July 2021.

OL76/166 within the estuary of Wallis Lake, having an area of 0.2793 hectares to Laurence COOMBES of Forster NSW, for a term of 15 years expiring on 16 January 2022.

OL76/032 within the estuary of Macleay River, having an area of 0.7280 hectares to Norma Jean BARBER of South West Rocks NSW, for a term of 15 years expiring on 14 March 2022.

OL59/051 within the estuary of Wapengo Lake, having an area of 3.5761 hectares to Cindy WREN and Colin WREN of Bermagui NSW, for a term of 15 years expiring on 25 February 2019.

OL59/094 within the estuary of Wapengo Lake, having an area of 0.5509 hectares to Cindy WREN and Colin WREN of Bermagui NSW, for a term of 15 years expiring on 31 March 2019.

OL90/013 within the estuary of the Clyde River, having an area of 0.3815 hectares to Rodney ELLIOT of Batemans Bay NSW, for a term of 15 years expiring on 10 April 2021.

OL74/104 within the estuary of Brisbane Water, having an area 3.4494 hectares to Judith FERGUSON and Allan FERGUSON of Empire Bay NSW, for a term of 15 years expiring on 24 August 2021.

OL75/137 within the estuary of the Bermagui River, having an area of 0.7514 hectares to John SMITH of Bermagui NSW, for a term of 15 years expiring on 18 July 2021.

BILL TALBOT,
Director,

Fisheries Conservation and Aquaculture,
Agriculture, Fisheries and Regional Relations,
Department of Primary Industries

**FISHERIES MANAGEMENT (GENERAL)
REGULATION 2002**

Instrument of Delegation

I, IAN MACDONALD MLC, Minister for Primary Industries, pursuant to section 227 of the Fisheries Management Act 1994, ('the Act') hereby delegate all my functions under clause 133E of the Fisheries Management (General) Regulation 2002 to the Director-General of the NSW Department of Primary Industries.

Pursuant to section 228(2) of the Act, I also authorise the Director-General to sub delegate these functions to an authorised person within the meaning of s228(3) of the Act.

Dated this 2nd day of November 2006.

IAN MACDONALD, M.L.C.,
Minister for Primary Industries

**FISHERIES MANAGEMENT (GENERAL)
REGULATION 2002**

Instrument of Delegation

I, B D BUFFIER, Director-General, of the NSW Department of Primary Industries with the delegated power of the Minister pursuant to section 227 of the Fisheries Management Act 1994 ('the Act') and pursuant to section 228 of the Act, hereby delegate all my functions under subclauses 133E(3)(b), (c) and (d) and subclause 133E(4) of the Fisheries

Management (General) Regulation 2002 to the persons who from time to time hold the following positions:

Director, Wild Harvest Fisheries
Manager, Fisheries Planning & Operations
Manager, Fisheries Business Services
Dated this 2nd day of November 2006.

B. D. BUFFIER,
Director-General
NSW Department of Primary Industries

MINERAL RESOURCES

NOTICE is given that the following applications have been received:

EXPLORATION LICENCE APPLICATIONS

(06-7061)

No. 2930, BOHUON RESOURCES PTY LTD (ACN 102 533 817), area of 13 units, for Group 1, dated 16 November, 2006. (Cobar Mining Division).

(06-7063)

No. 2932, MINOTAUR OPERATIONS PTY LTD (ACN 108 925 284), area of 94 units, for Group 1, dated 22 November, 2006. (Orange Mining Division).

(06-7064)

No. 2933, NIPLATS AUSTRALIA LIMITED (ACN 103006542), area of 235 units, for Group 10, dated 24 November, 2006. (Broken Hill Mining Division).

(06-7065)

No. 2934, MUDGEE STONE CO. PTY LIMITED (ACN 100 974 365), area of 4 units, for Group 2, dated 24 November, 2006. (Armidale Mining Division).

(06-7066)

No. 2935, TRITTON RESOURCES LIMITED (ACN 100 095 494), area of 100 units, for Group 1, dated 27 November, 2006. (Cobar Mining Division).

(06-7067)

No. 2936, BIG ISLAND MINING LIMITED (ACN 112 787 470), area of 18 units, for Group 1, dated 27 November, 2006. (Armidale Mining Division).

MINING LEASE APPLICATION

(06-2844)

No. 291, WARKWORTH MINING LTD, area of about 1.418 hectares, to mine for coal, dated 23 November, 2006. (Singleton Mining Division).

IAN MACDONALD, M.L.C.,
Minister for Mineral Resources.

NOTICE is given that the following applications have been granted:

EXPLORATION LICENCE APPLICATIONS

(06-105)

No. 2685, now Exploration Licence No. 6663, PROTO RESOURCES AND INVESTMENTS LTD (ACN 108 507 517), Counties of Evelyn, Poole and Tongowoko, Map Sheet (7238), area of 99 units, for Group 1, dated 17 November, 2006, for a term until 16 November, 2008.

(06-217)

No. 2735, now Exploration Licence No. 6661, CLANCY EXPLORATION PTY LTD (ACN 105 578 756), Counties of Gordon and Wellington, Map Sheet (8632), area of 49 units, for Group 1, dated 15 November, 2006, for a term until 14 November, 2008. As a result of the grant of this title, Exploration Licence No. 6180 and Exploration Licence No. 6443 have ceased to have effect.

IAN MACDONALD, M.L.C.,
Minister for Mineral Resources.

NOTICE is given that the following application has been withdrawn:

EXPLORATION LICENCE APPLICATION

(06-7062)

No. 2931, ALLIANCE FUEL CELLS PEM PTY LTD (ACN 096 947 223), County of Farnell and County of Yancowinna, Map Sheet (7134). Withdrawal took effect on 21 November, 2006.

IAN MACDONALD, M.L.C.,
Minister for Mineral Resources.

NOTICE is given that the following applications for renewal have been received:

(T92-0390)

Exploration Licence No. 4474, NOEL NORMAN DENNIS, area of 4 units. Application for renewal received 23 November, 2006.

(T98-1140)

Exploration Licence No. 5548, ALKANE EXPLORATION LTD (ACN 000 689 216), area of 27 units. Application for renewal received 29 November, 2006.

(T02-0388)

Exploration Licence No. 6035, LESLIE HERBERT SAVAGE, COLIN LAURENCE PLUMRIDGE, DAFYDD ARTHUR BEVAN AND JOY ELIZABETH PLUMRIDGE, area of 4 units. Application for renewal received 27 November, 2006.

(T04-0061)

Exploration Licence No. 6360, PROACTIVE ENERGY DEVELOPMENTS LTD (ACN 112 714 440), area of 37 units. Application for renewal received 23 November, 2006.

IAN MACDONALD, M.L.C.,
Minister for Mineral Resources.

RENEWAL OF CERTAIN AUTHORITIES

NOTICE is given that the following authorities have been renewed:

(C96-2388)

Exploration Licence No. 5306, BICKHAM COAL COMPANY PTY. LIMITED (ACN 087 270 899), County of Brisbane, Map Sheet (9034), area of 3040 hectares, for a further term until 27 May, 2009. Renewal effective on and from 9 November, 2006.

(T97-1199)

Exploration Licence No. 5359, MURRAY BASIN TITANIUM PTY LTD (ACN 082 497 827), Counties of Kilfera, Manara and Taila, Map Sheet (7429, 7430, 7529, 7530, 7531, 7630, 7631), area of 589 units, for a further term until 8 October, 2008. Renewal effective on and from 21 November, 2006.

(T97-1200)

Exploration Licence No. 5362, MURRAY BASIN TITANIUM PTY LTD (ACN 082 497 827), Counties of Perry and Wentworth, Map Sheet (7430, 7431), area of 256 units, for a further term until 9 October, 2008. Renewal effective on and from 21 November, 2006.

(C00-1585)

Exploration Licence No. 5888, BICKHAM COAL COMPANY PTY. LIMITED (ACN 087 270 899), County of Brisbane, Map Sheet (9034), area of 2040 hectares, for a further term until 27 May, 2009. Renewal effective on and from 9 November, 2006.

(T02-0035)

Exploration Licence No. 5969, TRIAKO RESOURCES LIMITED (ACN 008 498 119), County of Cunningham, Map Sheet (8332), area of 10 units, for a further term until 31 July, 2008. Renewal effective on and from 21 November, 2006.

(T02-0074)

Exploration Licence No. 6009, JERVOIS MINING LIMITED (ACN 007 626 575), Counties of Canbelego and Flinders, Map Sheet (8234, 8334, 8335), area of 23 units, for a further term until 20 October, 2008. Renewal effective on and from 22 November, 2006.

IAN MACDONALD, M.L.C.,
Minister for Mineral Resources.

CANCELLATION OF AUTHORITY AT REQUEST OF HOLDER

NOTICE is given that the following authority has been cancelled:

(T03-0030)

Exploration Licence No. 6101, GRAVITY CAPITAL LIMITED (ACN 009 178 689), County of Yancowinna, Map Sheet (7234), area of 18 units. Cancellation took effect on 28 November, 2006.

IAN MACDONALD, M.L.C.,
Minister for Mineral Resources.

PLANT DISEASES ACT 1924

Appointment of Inspector

I, B D BUFFIER, Director-General of New South Wales Department of Primary Industries, pursuant to section 11(1) of the Plant Diseases Act 1924 ('the Act'), appoint Johanne Maree TAYLOR as an inspector under the Act.

Dated this 22nd day of November 2006.

B. D. BUFFIER,
Director-General
NSW Department of Primary Industries

PLANT DISEASES ACT 1924

PROCLAMATION P175

PROCLAMATION to regulate the importation, introduction and bringing into specified parts of New South Wales of certain fruit originating from or which has moved through other specified parts of New South Wales on account of an outbreak of Queensland fruit fly at Mulwala, New South Wales.

Her Excellency Professor MARIE BASHIR AC,
Governor

I, Professor MARIE BASHIR, AC, Governor of the State of New South Wales, being of the opinion that the movement of fruit within a portion of New South Wales is likely to introduce the pest Queensland fruit fly (*Bactrocera tryoni*), with the advice of the Executive Council and pursuant to section 4(1) of the Plant Diseases Act 1924 ('the Act'), do by this Proclamation regulate the movement of fruit within New South Wales in the manner set out in this Proclamation.

1. Host Fruit that originates from or that has moved through the:

- (a) Outbreak Area must not be imported, introduced or brought into the Suspension Area;
- (b) Suspension Area must not be imported, introduced or brought into the Outer Area,

unless:

- (i) a Plant Health Certificate or a Plant Health Assurance Certificate has been issued in respect of the Host Fruit, and
- (ii) the Host Fruit is transported and stored in accordance with any conditions relating to such matters which are stated in the Plant Health Certificate or the Plant Health Assurance Certificate, and
- (iii) the Plant Health Certificate or the Plant Health Assurance Certificate is in the possession of the driver of the vehicle transporting the Host Fruit or the person otherwise having custody or control of the Host Fruit while it is in the Suspension Area or the Outer Area as the case may be, and
- (iv) the Plant Health Certificate or the Plant Health Assurance Certificate is produced on demand to an inspector or a person authorised pursuant to section 11(3) of the Act.

Definitions

In this Proclamation:

Department means the New South Wales Department of Primary Industries.

Host Fruit means the fruit specified in Schedule 1.

Outbreak Area means the part of New South Wales specified in Schedule 2.

Outer Area means the area known as the New South Wales Fruit Fly Exclusion Zone, as declared in Proclamation P36 published in Government Gazette No 13 of 31 January 1997, at page 321, other than the Suspension Area.

Plant Health Assurance Certificate means a certificate –

- issued by a person authorised by the Department to issue Plant Health Assurance Certificates, and

- which certifies that the Host Fruit has been treated in a manner approved by the Director, Animal and Plant Biosecurity of the Department, and
- which specifies any conditions subject to which the Host Fruit must be transported or stored.

Plant Health Certificate means a certificate –

- issued by an inspector or a person authorised pursuant to section 11(3) of the Act, and
- which certifies that the Host Fruit has been treated in a manner approved by the Director, Animal and Plant Biosecurity of the Department, and
- which specifies any conditions subject to which the Host Fruit must be transported or stored.

Suspension Area means the part of New South Wales specified in Schedule 3.

SCHEDULE 1 – HOST FRUIT

All citrus fruit, pome fruit, stone fruit and tropical fruit (excepting pineapple).

The following berry fruit:

blackberry	cape gooseberry	raspberry
blueberry	loganberry	strawberry
boysenberry	mulberry	youngberry

The following other fruit:

abiu	kiwifruit or Chinese
gooseberries	
babaco	loquat
Brasilian cherry	medlars
capsicum	pepino
cashew apple	persimmon
cherimoya	pomegranate

chilli (chillies) (cherry peppers) (tabasco)	prickly pear
dates (fresh)	rollinia
feijoa	santol
fig	tamarillo
granadilla	tomato
grumichama (Brazilian) (Costa Rican)	walnuts (green)
jujubes	wax jambu

SCHEDULE 2 – OUTBREAK AREA

The part of New South Wales within a 1.5 kilometre radius of coordinates decimal degrees -35.985938 South and 146.007370 East, as identified as the Outbreak Area on the map titled “Mulwala Outbreak and Suspension Areas”.

SCHEDULE 3 – SUSPENSION AREA

The part of New South Wales within a 15 kilometre radius of coordinates decimal degrees -35.985938 South and 146.007370 East, as identified as the Suspension Area on the map titled “Mulwala Outbreak and Suspension Areas”.

Note: The NSW Department of Primary Industries reference is P175.

For further information contact the Department on (02) 6391 3593.

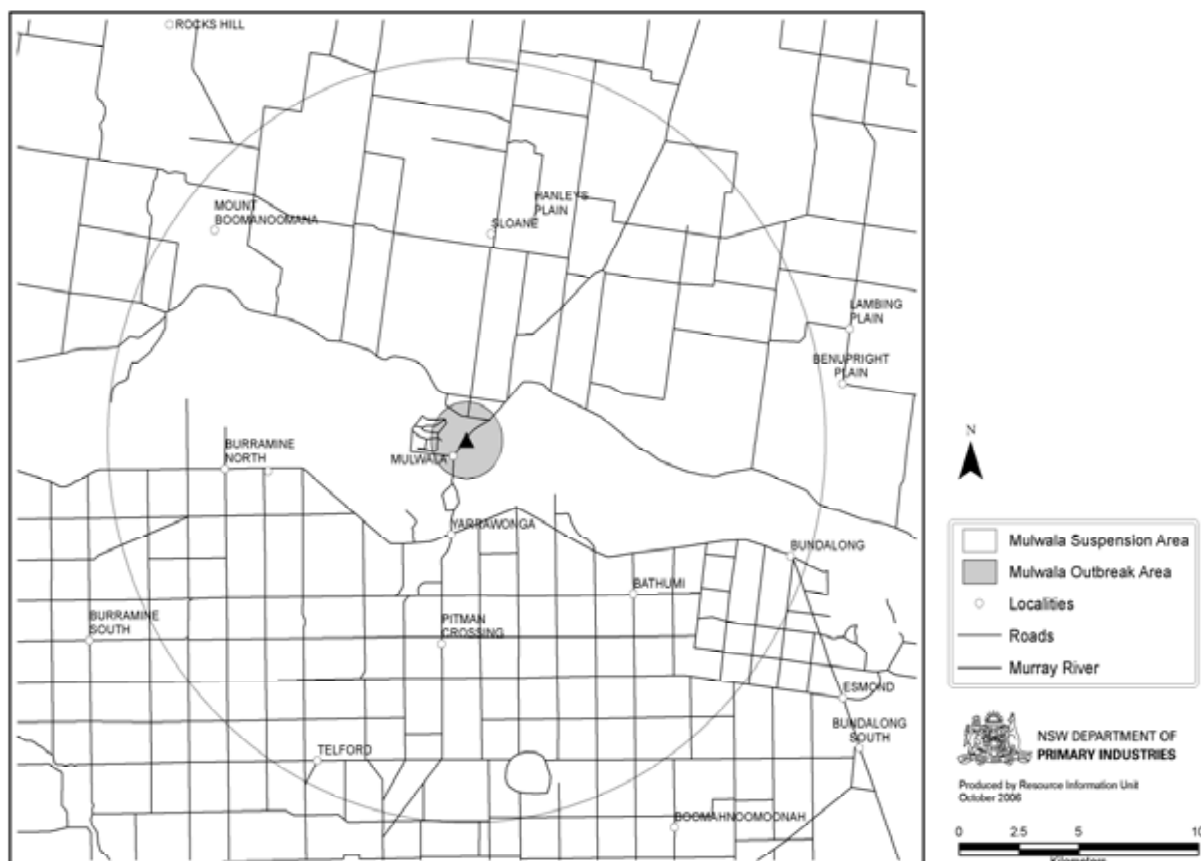
Signed and sealed at Sydney this 14th day of November 2006.

By Her Excellency's Command,

IAN MACDONALD, M.L.C.,
Minister for Primary Industries

GOD SAVE THE QUEEN!

Mulwala Outbreak and Suspension Areas



POULTRY MEAT INDUSTRY ACT 1986

Poultry Meat Industry Advisory Group

I, IAN MACDONALD, MLC, Minister for Primary Industries, pursuant to Section 6A(3)(b) of the Poultry Meat Industry Act 1986, hereby appoint the following persons as processor members of the Poultry Meat Industry Advisory Group from the 1st February 2006 to the date of this appointment.

CORDINA, John

WILSON, Alan

Dated this 28th day of March 2006.

IAN MACDONALD, M.L.C.,
Minister for Primary Industries

POULTRY MEAT INDUSTRY ACT 1986

Poultry Meat Industry Advisory Group

I, IAN MACDONALD, MLC. Minister for Primary Industries, pursuant to Section 6A(3)(b) of the Poultry Meat Industry Act 1986, hereby appoint the following persons as processor members of the Poultry Meat Industry Advisory Group from the date of this appointment until 31 January 2008.

CORDINA, John

WILSON, Alan

Dated this 28th day of March 2006.

IAN MACDONALD, M.L.C.,
Minister for Primary Industries

POULTRY MEAT INDUSTRY ACT 1986

Poultry Meat Industry Advisory Group

I, IAN MACDONALD, MLC. Minister for Primary Industries, pursuant to section 6A(3)(b) of the Poultry Meat Industry Act 1986, hereby appoint the following person as a processor member of the Poultry Meat Industry Advisory Group from the 1 May 2006 to the date hereof.

ETHERINGTON, Paul Ashley

Dated this 2nd day of November 2006

IAN MACDONALD, M.L.C.,
Minister for Primary Industries

POULTRY MEAT INDUSTRY ACT 1986

Poultry Meat Industry Advisory Group

I, IAN MACDONALD, MLC. Minister for Primary Industries, pursuant to section 6A(3)(b) of the Poultry Meat Industry Act 1986, hereby appoint the following person as a processor member of the Poultry Meat Industry Advisory Group from the date hereof to the 30 April 2008.

ETHERINGTON, Paul Ashley

Dated this 2nd day of November 2006

IAN MACDONALD, M.L.C.,
Minister for Primary Industries

POULTRY MEAT INDUSTRY ACT 1986

Poultry Meat Industry Advisory Group

I, IAN MACDONALD MLC, Minister for Primary Industries, pursuant to sections 6A(3)(a) and 6A(4) of the Poultry Meat Industry Act 1986, hereby appoint the following person as an independent member and Chairman of the Poultry Meat Industry Advisory Group from the 1 July 2006 until 30 June 2008.

CARROLL, Stephen

Dated this 3rd day of July 2006.

IAN MACDONALD, M.L.C.,
Minister for Primary Industries

POULTRY MEAT INDUSTRY ACT 1986

Poultry Meat Industry Advisory Group

I, IAN MACDONALD MLC, Minister for Primary Industries, pursuant to sections 6A(3)(a) and 6A(4) of the Poultry Meat Industry Act 1986, hereby appoint the following person as an independent member and Chairman of the Poultry Meat Industry Advisory Group from the 1 February 2006 until 1 July 2006.

CARROLL, Stephen

Dated this 3rd day of July 2006.

IAN MACDONALD, M.L.C.,
Minister for Primary Industries

POULTRY MEAT INDUSTRY ACT 1986

Poultry Meat Industry Advisory Group

I, IAN MACDONALD, MLC. Minister for Primary Industries, pursuant to section 6A(3)(c) of the Poultry Meat Industry Act 1986, hereby appoint the following persons as a processor member of the Poultry Meat Industry Advisory Group from the 1 February 2006 to the date hereof.

STEVENSON, Andrew

VELLA, Joseph

MCKELVEY, Brian

Dated this 2nd day of November 2006.

IAN MACDONALD, M.L.C.,
Minister for Primary Industries

POULTRY MEAT INDUSTRY ACT 1986

Poultry Meat Industry Advisory Group

I, IAN MACDONALD, MLC. Minister for Primary Industries, pursuant to section 6A(3)(c) of the Poultry Meat Industry Act 1986, hereby appoint the following persons as a processor member of the Poultry Meat Industry Advisory Group from the date hereof to 31 January 2008.

STEVENSON, Andrew

VELLA, Joseph

MCKELVEY, Brian

Dated this 2nd day of November 2006.

IAN MACDONALD, M.L.C.,
Minister for Primary Industries

STOCK DISEASES ACT 1923

Appointment of Inspector

I, B D BUFFIER, Director-General of NSW Department of Primary Industries, pursuant to section 6(1) of the Stock Diseases Act 1923 ('the Act'), appoint Johanne Maree TAYLOR as an inspector under the Act.

Dated this 22nd day of November 2006.

B. D. BUFFIER,
Director-General
NSW Department of Primary Industries

STOCK FOODS ACT 1940

Authorisation of Inspector

I, B D BUFFIER, Director-General of NSW Department of Primary Industries, pursuant to section 20(1)(a) of the Stock Foods Act 1940 ('the Act'), appoint Johanne Maree TAYLOR as an inspector under the Act.

Dated this 22nd day of November 2006.

B. D. BUFFIER,
Director-General
NSW Department of Primary Industries

STOCK MEDICINES ACT 1989

Authorisation of Inspector

I, B D BUFFIER, Director-General of NSW Department of Primary Industries, pursuant to section 48 of the Stock Medicines Act 1989 ('the Act'), authorise Johanne Maree TAYLOR as an inspector under the Act.

Dated this 22nd day of November 2006.

B. D. BUFFIER,
Director-General
NSW Department of Primary Industries

GAME AND FERAL ANIMAL CONTROL ACT 2002**ORDER****Declaration of public lands for hunting for the purposes of the
*Game and Feral Animal Control Act 2002***

I, IAN MACDONALD MLC, Minister for Primary Industries, pursuant to section 20 of the *Game and Feral Animal Control Act 2002*, after having had regard to the matters set out in section 20(4), declare that game animals on public land described in the Schedules below may be hunted by persons duly licensed, subject to the relevant terms contained in each of the Schedules.

NOTE: This declaration is limited to game animals as prescribed in section 5(1) and section 5(2) of the <i>Game and Feral Animal Control Act 2002</i> .

Dated this 29th day of November 2006

IAN MACDONALD MLC
Minister for Primary Industries

**Schedule 1
Avon River State Forest**

Terms

1. Duration of the declaration

This declaration shall remain in force for a period of five (5) years from 1 December 2006.

2. The land declared is limited to Avon River State Forest

Avon River State Forest is located approximately 15 km south-west of the township of Gloucester. A locality map is attached at Appendix 'A' and a location map is attached at Appendix 'B'. Avon River State Forest area: 5094 hectares.

3. Authority of this declaration

This declaration does not confer authority to do anything that is inconsistent with the requirements of any other Act or law.

4. Variation or revocation of the declaration

The Minister may vary or revoke this declaration under section 20(11) of the *Game and Feral Animal Control Act 2002*.

5. Written permission to access the declared area

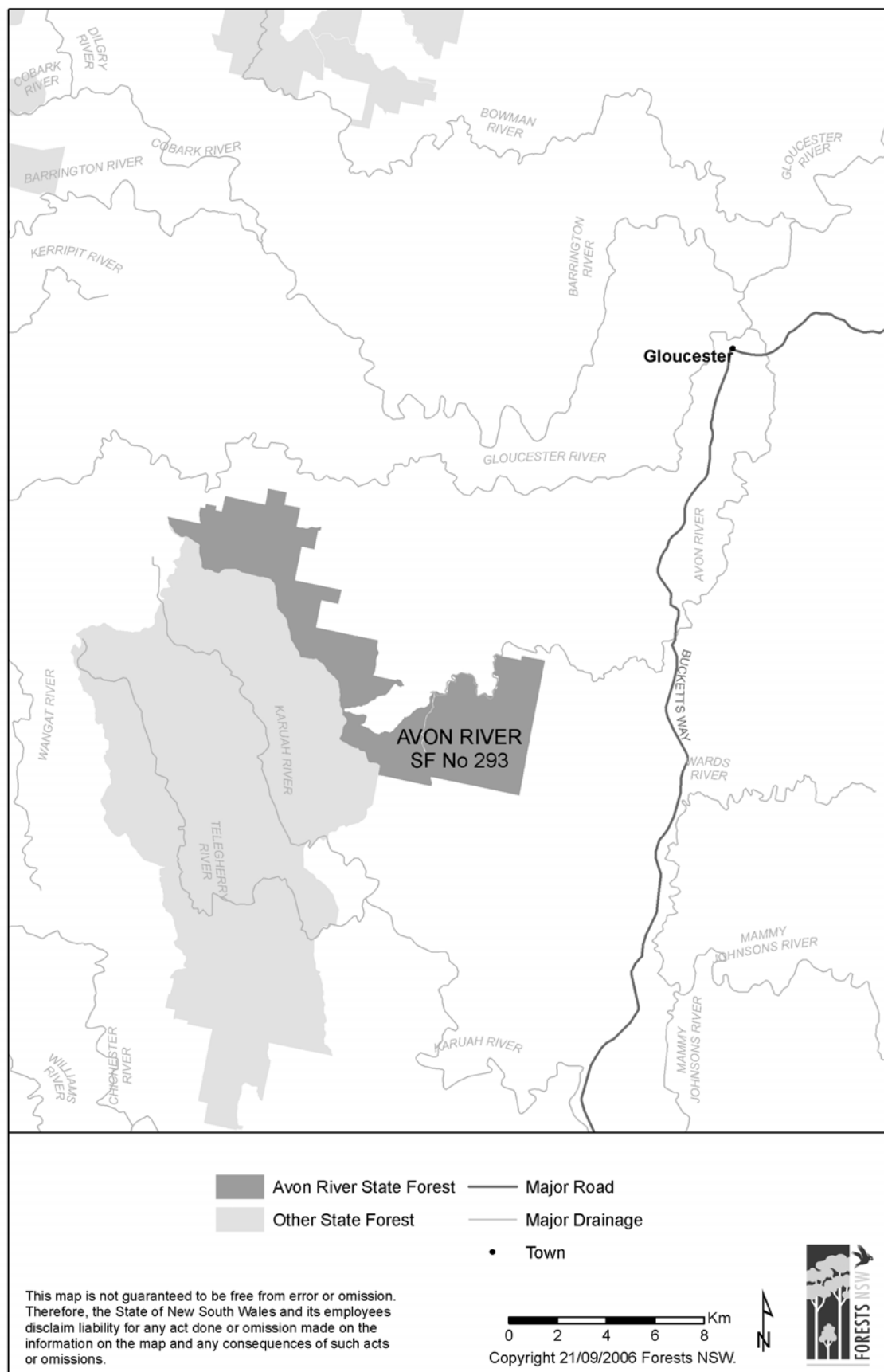
Written permission from Forests NSW or the Game Council is required to access the declared area for the purposes of hunting, subject to the *Game and Feral Animal Control Act 2002*. The written permission may vary access to the declared area from time to time. The written permission may also vary other conditions that apply to the declared area from time to time.

6. Requirements of the declaration

A person who hunts on the lands declared must:

- (a) Gain written permission from Forests NSW or the Game Council on behalf of Forests NSW;
- (b) Comply with all conditions in the written permission; and
- (c) Comply with any sign erected by Forests NSW or any sign approved by Forests NSW and erected by the Game Council.

APPENDIX 'A' – Locality Map



APPENDIX 'B' – Location Map



Schedule 2
Baradine State Forest

Terms

1. Duration of the declaration

This declaration shall remain in force for a period of five (5) years from 1 December 2006.

2. The land declared is limited to Baradine State Forest

Baradine State Forest is located approximately 10 km north-east of the township of Baradine. A locality map is attached at Appendix 'A' and a location map is attached at Appendix 'B'. Baradine State Forest area: 9878 hectares.

3. Authority of this declaration

This declaration does not confer authority to do anything that is inconsistent with the requirements of any other Act or law.

4. Variation or revocation of the declaration

The Minister may vary or revoke this declaration under section 20(11) of the *Game and Feral Animal Control Act 2002*.

5. Written permission to access the declared area

Written permission from Forests NSW or the Game Council is required to access the declared area for the purposes of hunting, subject to the *Game and Feral Animal Control Act 2002*. The written permission may vary access to the declared area from time to time. The written permission may also vary other conditions that apply to the declared area from time to time.

6. Requirements of the declaration

A person who hunts on the lands declared must:

- (a) Gain written permission from Forests NSW or the Game Council on behalf of Forests NSW;
- (b) Comply with all conditions in the written permission; and
- (c) Comply with any sign erected by Forests NSW or any sign approved by Forests NSW and erected by the Game Council.

APPENDIX 'A' – Locality Map



APPENDIX 'B' – Location Map



Schedule 3
Bibblewindi State Forest

Terms

1. Duration of the declaration

This declaration shall remain in force for a period of five (5) years from 1 December 2006.

2. The land declared is limited to Bibblewindi State Forest

Bibblewindi State Forest is located approximately 40 km south of the township of Narrabri. A locality map is attached at Appendix 'A' and a location map is attached at Appendix 'B'.
Bibblewindi State Forest area: 7337 hectares.

3. Authority of this declaration

This declaration does not confer authority to do anything that is inconsistent with the requirements of any other Act or law.

4. Variation or revocation of the declaration

The Minister may vary or revoke this declaration under section 20(11) of the *Game and Feral Animal Control Act 2002*.

5. Written permission to access the declared area

Written permission from Forests NSW or the Game Council is required to access the declared area for the purposes of hunting, subject to the *Game and Feral Animal Control Act 2002*. The written permission may vary access to the declared area from time to time. The written permission may also vary other conditions that apply to the declared area from time to time.

6. Requirements of the declaration

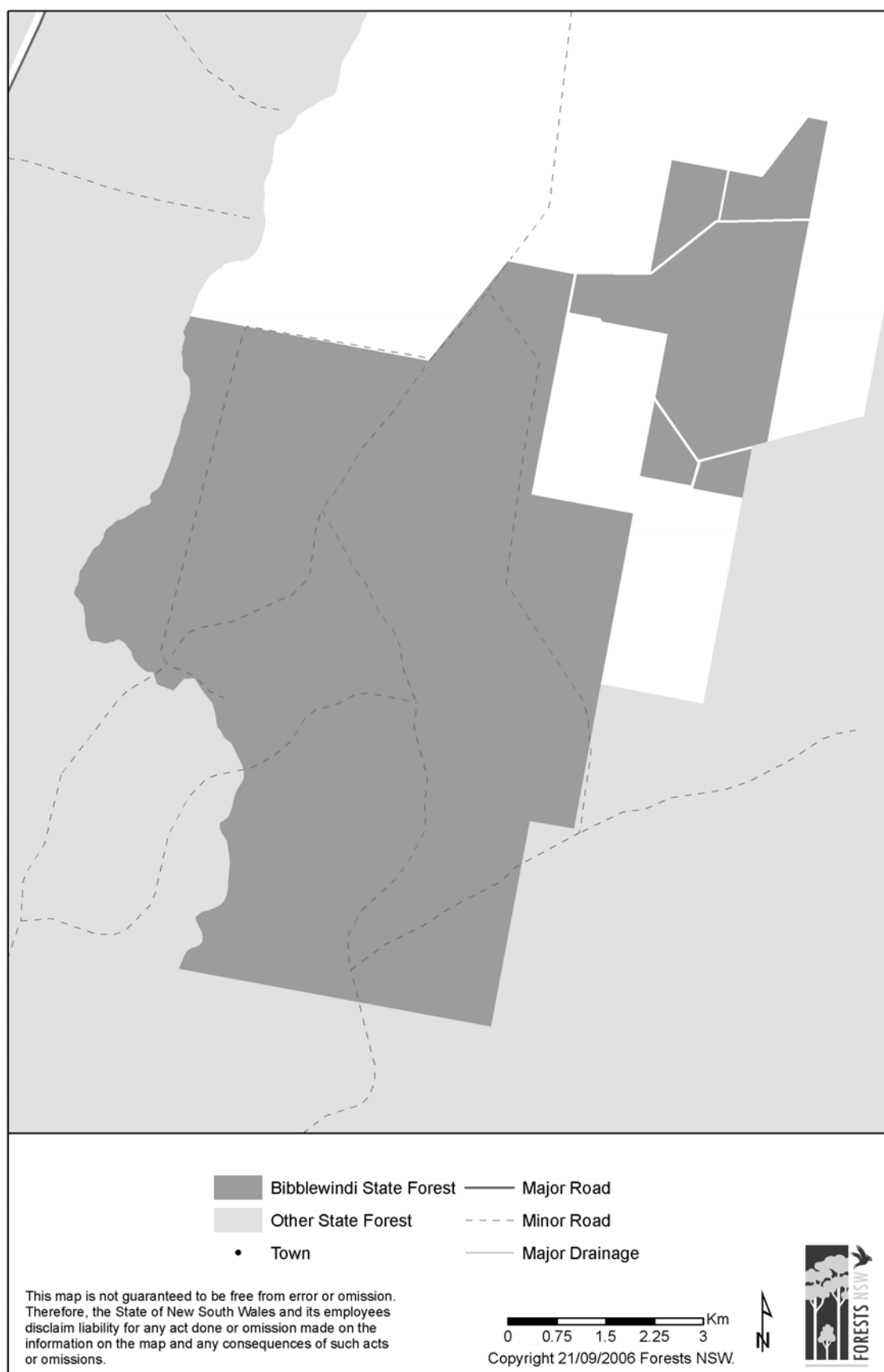
A person who hunts on the lands declared must:

- (a) Gain written permission from Forests NSW or the Game Council on behalf of Forests NSW;
- (b) Comply with all conditions in the written permission; and
- (c) Comply with any sign erected by Forests NSW or any sign approved by Forests NSW and erected by the Game Council.

APPENDIX 'A' – Locality Map



APPENDIX 'B' – Location Map



Schedule 4 Boambee State Forest

Terms

1. Duration of the declaration

This declaration shall remain in force for a period of five (5) years from 1 December 2006.

2. The land declared is limited to Boambee State Forest

Boambee State Forest is located approximately 8 km west of the township of Coffs Harbour. A locality map is attached at Appendix 'A' and a location map is attached at Appendix 'B'. Boambee State Forest area: 879 hectares.

3. Authority of this declaration

This declaration does not confer authority to do anything that is inconsistent with the requirements of any other Act or law.

4. Variation or revocation of the declaration

The Minister may vary or revoke this declaration under section 20(11) of the *Game and Feral Animal Control Act 2002*.

5. Written permission to access the declared area

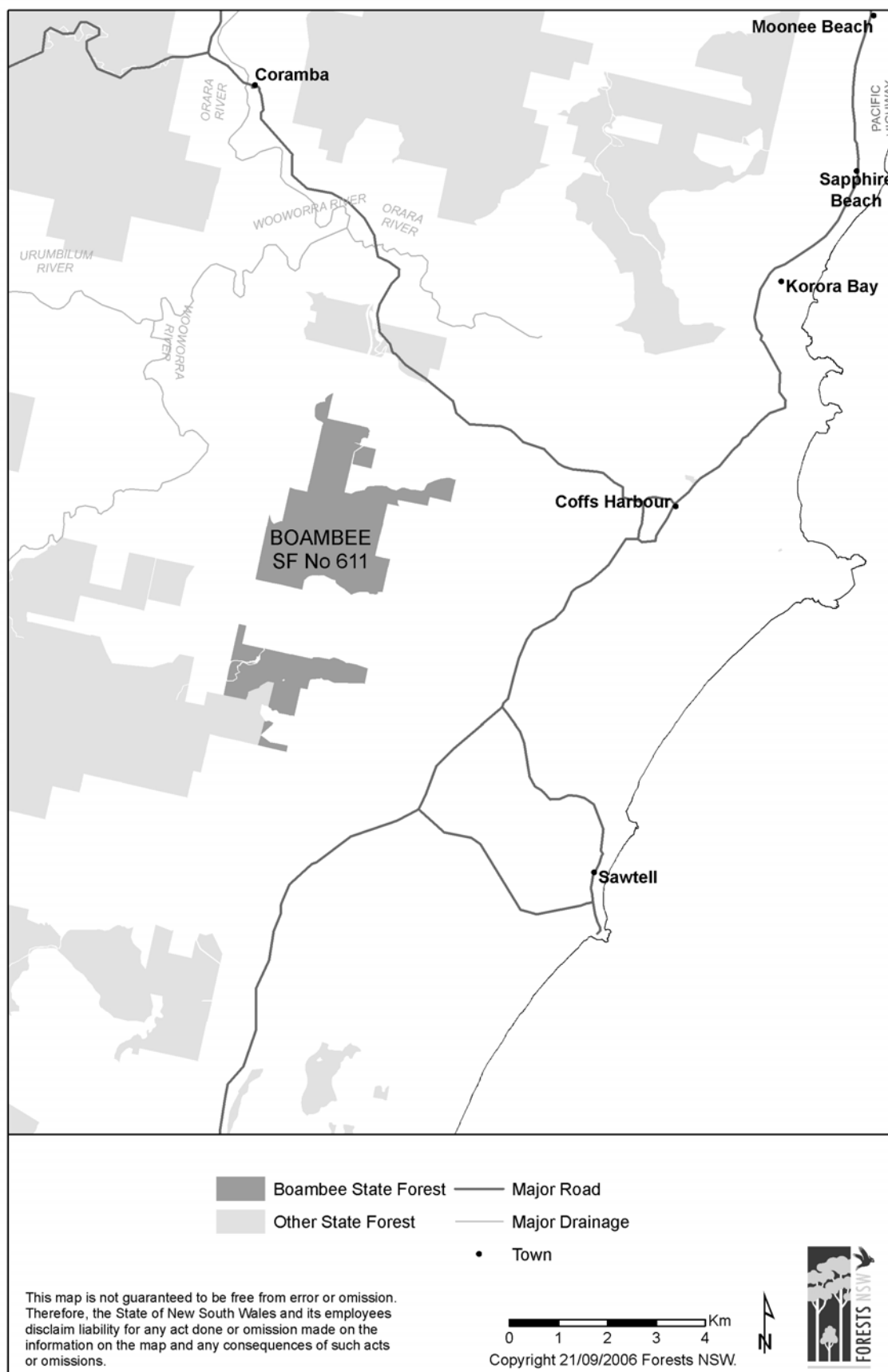
Written permission from Forests NSW or the Game Council is required to access the declared area for the purposes of hunting, subject to the *Game and Feral Animal Control Act 2002*. The written permission may vary access to the declared area from time to time. The written permission may also vary other conditions that apply to the declared area from time to time.

6. Requirements of the declaration

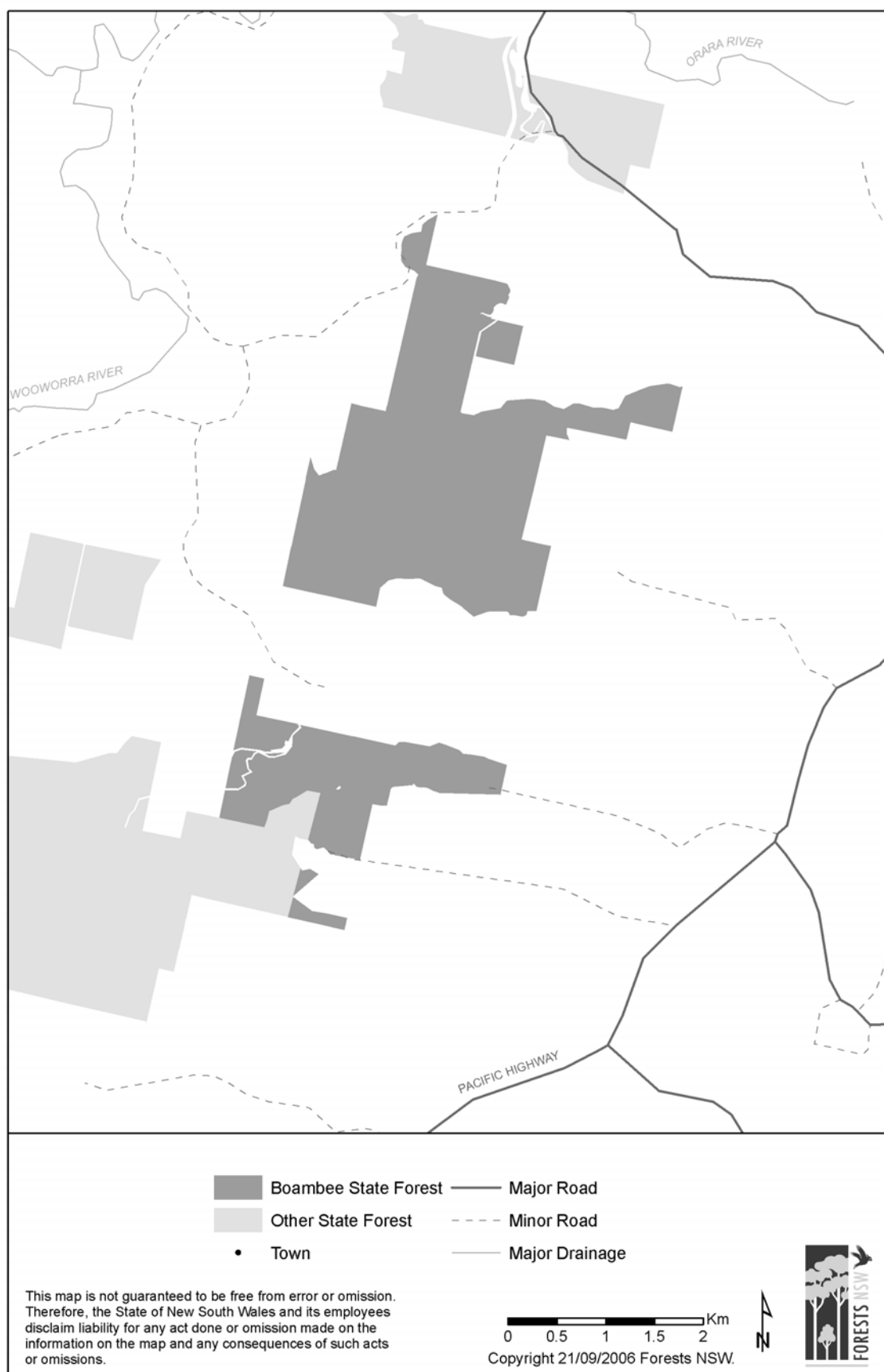
A person who hunts on the lands declared must:

- (a) Gain written permission from Forests NSW or the Game Council on behalf of Forests NSW;
- (b) Comply with all conditions in the written permission; and
- (c) Comply with any sign erected by Forests NSW or any sign approved by Forests NSW and erected by the Game Council.

APPENDIX 'A' – Locality Map



APPENDIX 'B' – Location Map



**Schedule 5
Bombala State Forest**

Terms

1. Duration of the declaration

This declaration shall remain in force for a period of five (5) years from 1 December 2006.

2. The land declared is limited to Bombala State Forest

Bombala State Forest is located approximately 13 km south-east of the township of Bombala. A locality map is attached at Appendix 'A' and a location map is attached at Appendix 'B'. Bombala State Forest area: 639 hectares.

3. Authority of this declaration

This declaration does not confer authority to do anything that is inconsistent with the requirements of any other Act or law.

4. Variation or revocation of the declaration

The Minister may vary or revoke this declaration under section 20(11) of the *Game and Feral Animal Control Act 2002*.

5. Written permission to access the declared area

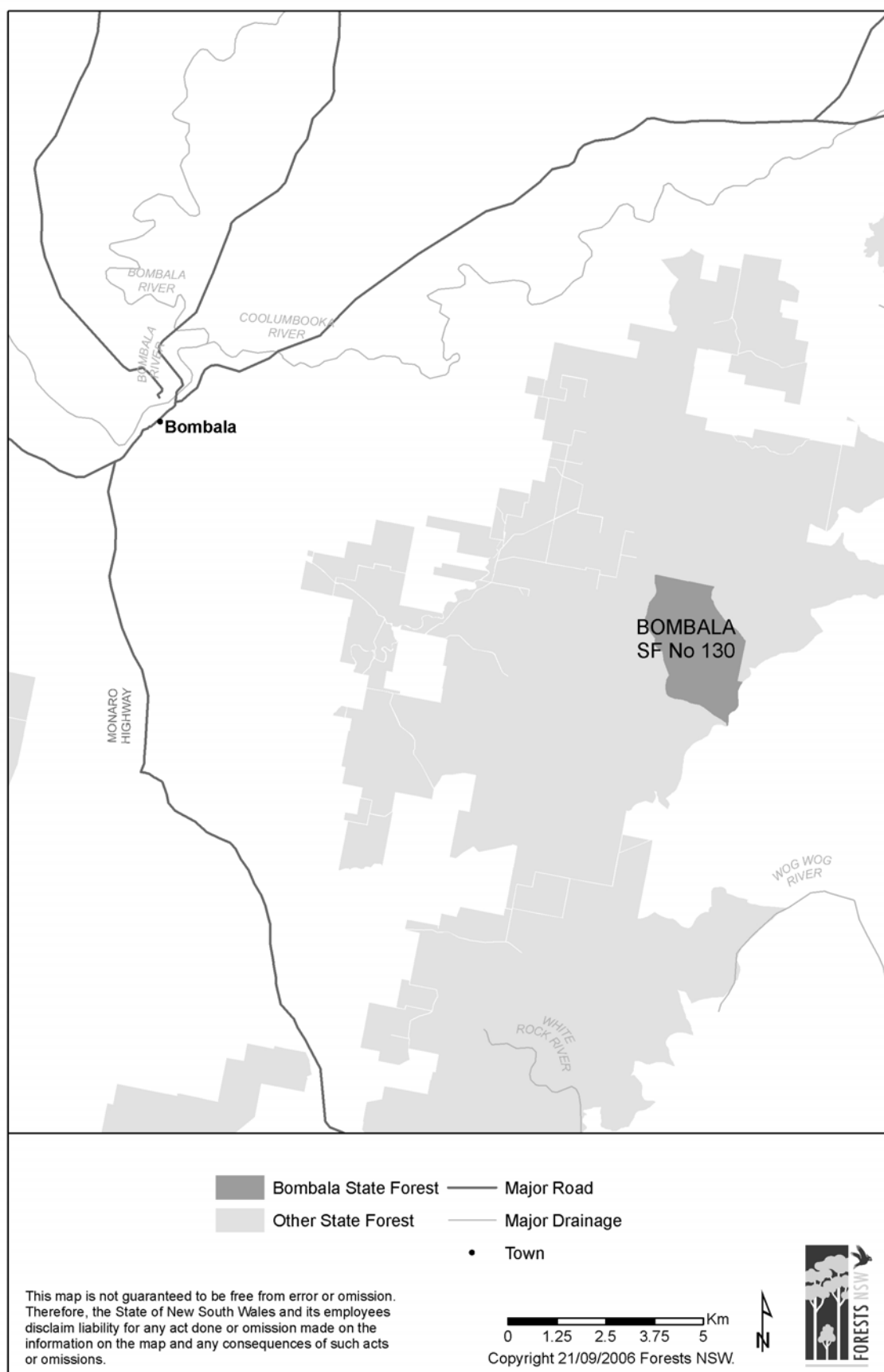
Written permission from Forests NSW or the Game Council is required to access the declared area for the purposes of hunting, subject to the *Game and Feral Animal Control Act 2002*. The written permission may vary access to the declared area from time to time. The written permission may also vary other conditions that apply to the declared area from time to time.

6. Requirements of the declaration

A person who hunts on the lands declared must:

- (a) Gain written permission from Forests NSW or the Game Council on behalf of Forests NSW;
- (b) Comply with all conditions in the written permission; and
- (c) Comply with any sign erected by Forests NSW or any sign approved by Forests NSW and erected by the Game Council.

APPENDIX 'A' – Locality Map



APPENDIX 'B' – Location Map



Schedule 6
Cairncross State Forest

Terms

1. Duration of the declaration

This declaration shall remain in force for a period of five (5) years from 1 December 2006.

2. The land declared is limited to Cairncross State Forest

Cairncross State Forest is located approximately 9 km north of the township of Wauchope. A locality map is attached at Appendix 'A' and a location map is attached at Appendix 'B'.
Cairncross State Forest area: 5875 hectares.

3. Authority of this declaration

This declaration does not confer authority to do anything that is inconsistent with the requirements of any other Act or law.

4. Variation or revocation of the declaration

The Minister may vary or revoke this declaration under section 20(11) of the *Game and Feral Animal Control Act 2002*.

5. Written permission to access the declared area

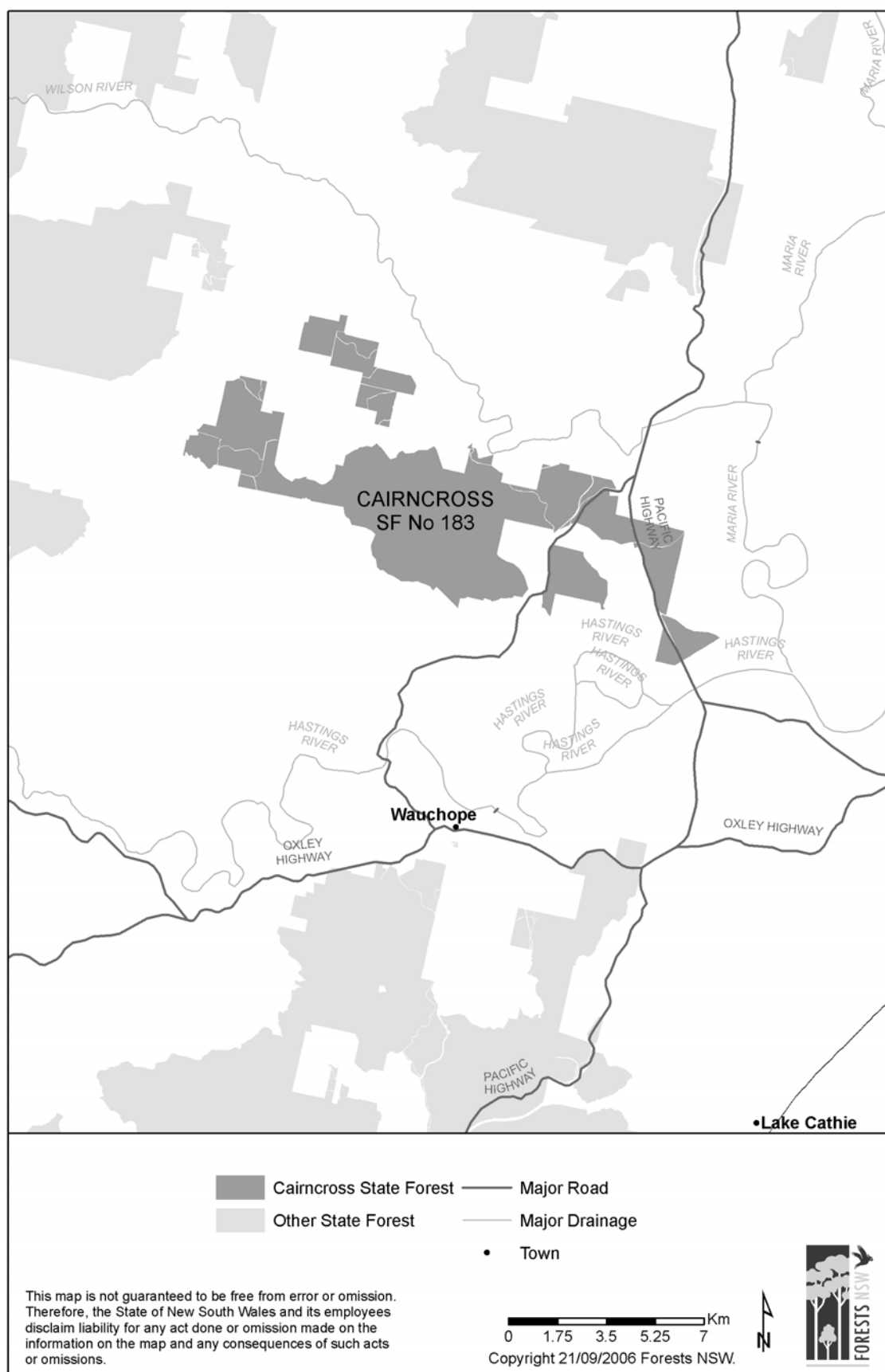
Written permission from Forests NSW or the Game Council is required to access the declared area for the purposes of hunting, subject to the *Game and Feral Animal Control Act 2002*. The written permission may vary access to the declared area from time to time. The written permission may also vary other conditions that apply to the declared area from time to time.

6. Requirements of the declaration

A person who hunts on the lands declared must:

- (a) Gain written permission from Forests NSW or the Game Council on behalf of Forests NSW;
- (b) Comply with all conditions in the written permission; and
- (c) Comply with any sign erected by Forests NSW or any sign approved by Forests NSW and erected by the Game Council.

APPENDIX 'A' – Locality Map



APPENDIX 'B' – Location Map



Schedule 7
Conglomerate State Forest

Terms

1. Duration of the declaration

This declaration shall remain in force for a period of five (5) years from 1 December 2006.

2. The land declared is limited to Conglomerate State Forest

Conglomerate State Forest is located approximately 10 km north of the township of Woolgoolga. A locality map is attached at Appendix 'A' and a location map is attached at Appendix 'B'. Conglomerate State Forest area: 5685 hectares.

3. Authority of this declaration

This declaration does not confer authority to do anything that is inconsistent with the requirements of any other Act or law.

4. Variation or revocation of the declaration

The Minister may vary or revoke this declaration under section 20(11) of the *Game and Feral Animal Control Act 2002*.

5. Written permission to access the declared area

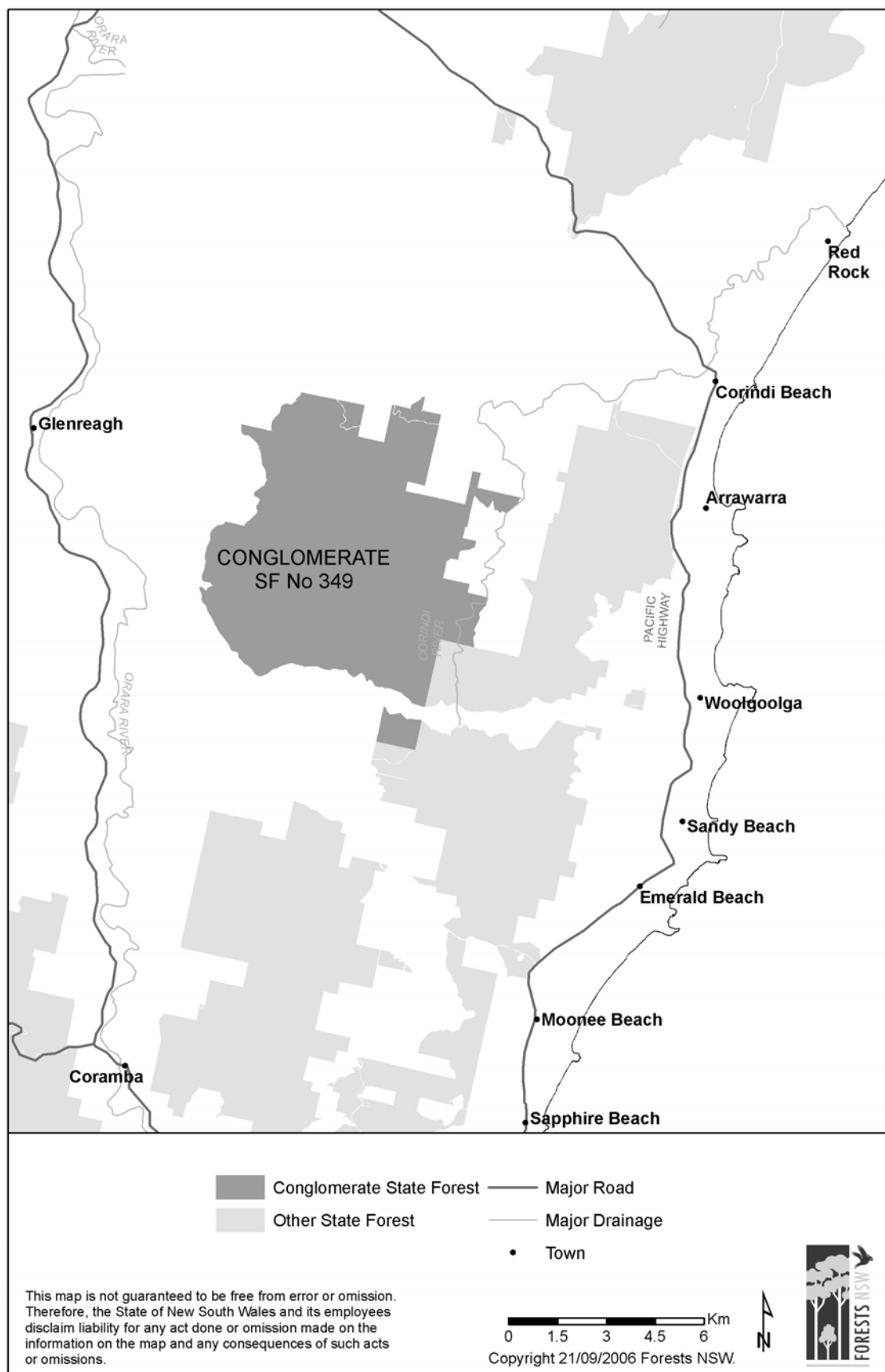
Written permission from Forests NSW or the Game Council is required to access the declared area for the purposes of hunting, subject to the *Game and Feral Animal Control Act 2002*. The written permission may vary access to the declared area from time to time. The written permission may also vary other conditions that apply to the declared area from time to time.

6. Requirements of the declaration

A person who hunts on the lands declared must:

- (a) Gain written permission from Forests NSW or the Game Council on behalf of Forests NSW;
- (b) Comply with all conditions in the written permission; and
- (c) Comply with any sign erected by Forests NSW or any sign approved by Forests NSW and erected by the Game Council.

APPENDIX 'A' – Locality Map



APPENDIX 'B' – Location Map



**Schedule 8
Cumbil State Forest**

Terms

1. Duration of the declaration

This declaration shall remain in force for a period of five (5) years from 1 December 2006.

2. The land declared is limited to Cumbil State Forest

Cumbil State Forest is located approximately 30 km north of the township of Baradine. A locality map is attached at Appendix 'A' and a location map is attached at Appendix 'B'.
Cumbil State Forest area: 7483 hectares.

3. Authority of this declaration

This declaration does not confer authority to do anything that is inconsistent with the requirements of any other Act or law.

4. Variation or revocation of the declaration

The Minister may vary or revoke this declaration under section 20(11) of the *Game and Feral Animal Control Act 2002*.

5. Written permission to access the declared area

Written permission from Forests NSW or the Game Council is required to access the declared area for the purposes of hunting, subject to the *Game and Feral Animal Control Act 2002*. The written permission may vary access to the declared area from time to time. The written permission may also vary other conditions that apply to the declared area from time to time.

6. Requirements of the declaration

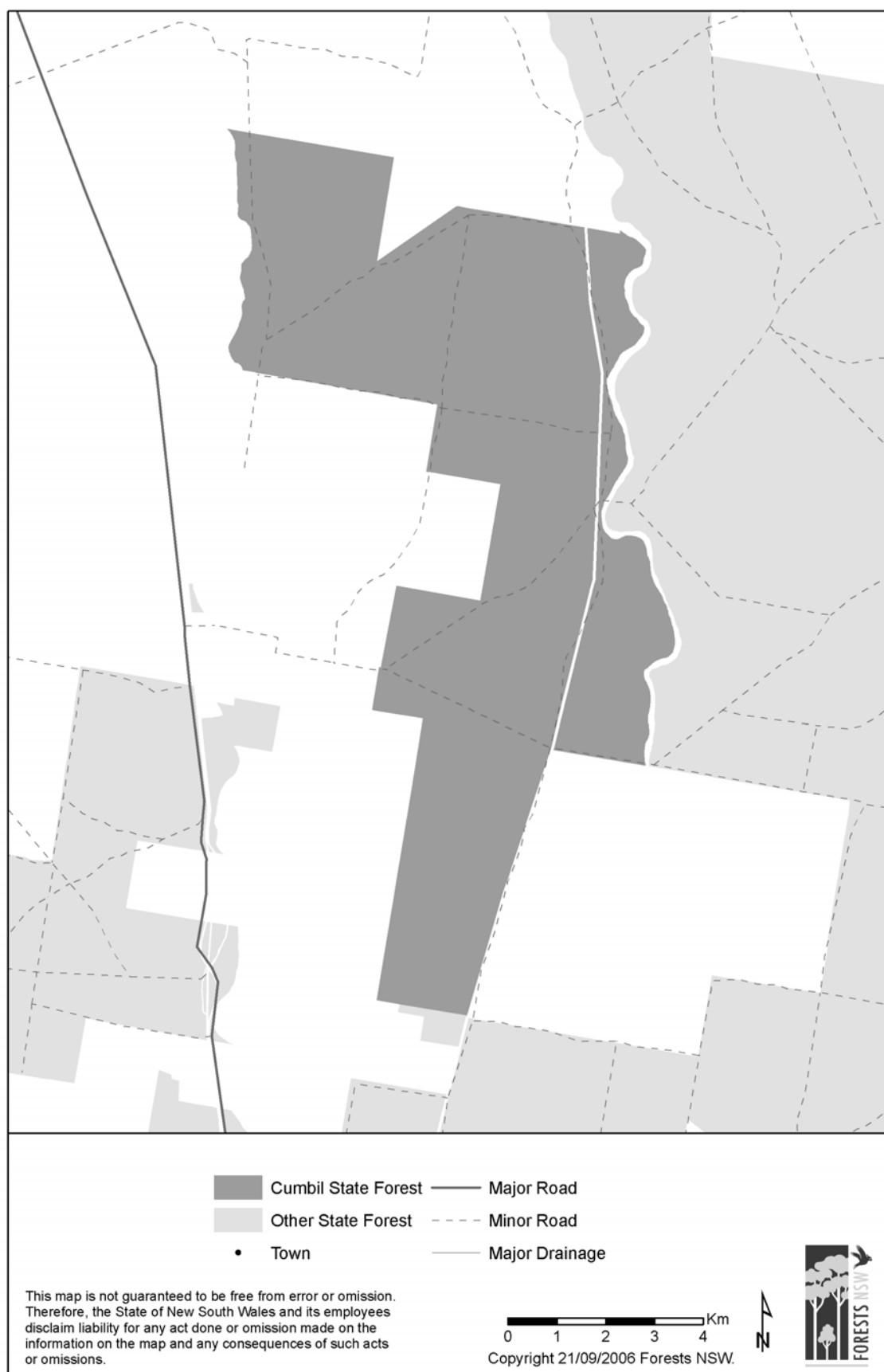
A person who hunts on the lands declared must:

- (a) Gain written permission from Forests NSW or the Game Council on behalf of Forests NSW;
- (b) Comply with all conditions in the written permission; and
- (c) Comply with any sign erected by Forests NSW or any sign approved by Forests NSW and erected by the Game Council.

APPENDIX 'A' – Locality Map



APPENDIX 'B' – Location Map



Schedule 9 Dingo State Forest

Terms

1. Duration of the declaration

This declaration shall remain in force for a period of five (5) years from 1 December 2006.

2. The land declared is limited to Dingo State Forest

Dingo State Forest is located approximately 25 km north-west of the township of Wingham. A locality map is attached at Appendix 'A' and a location map is attached at Appendix 'B'.
Dingo State Forest area: 4083 hectares.

3. Authority of this declaration

This declaration does not confer authority to do anything that is inconsistent with the requirements of any other Act or law.

4. Variation or revocation of the declaration

The Minister may vary or revoke this declaration under section 20(11) of the *Game and Feral Animal Control Act 2002*.

5. Written permission to access the declared area

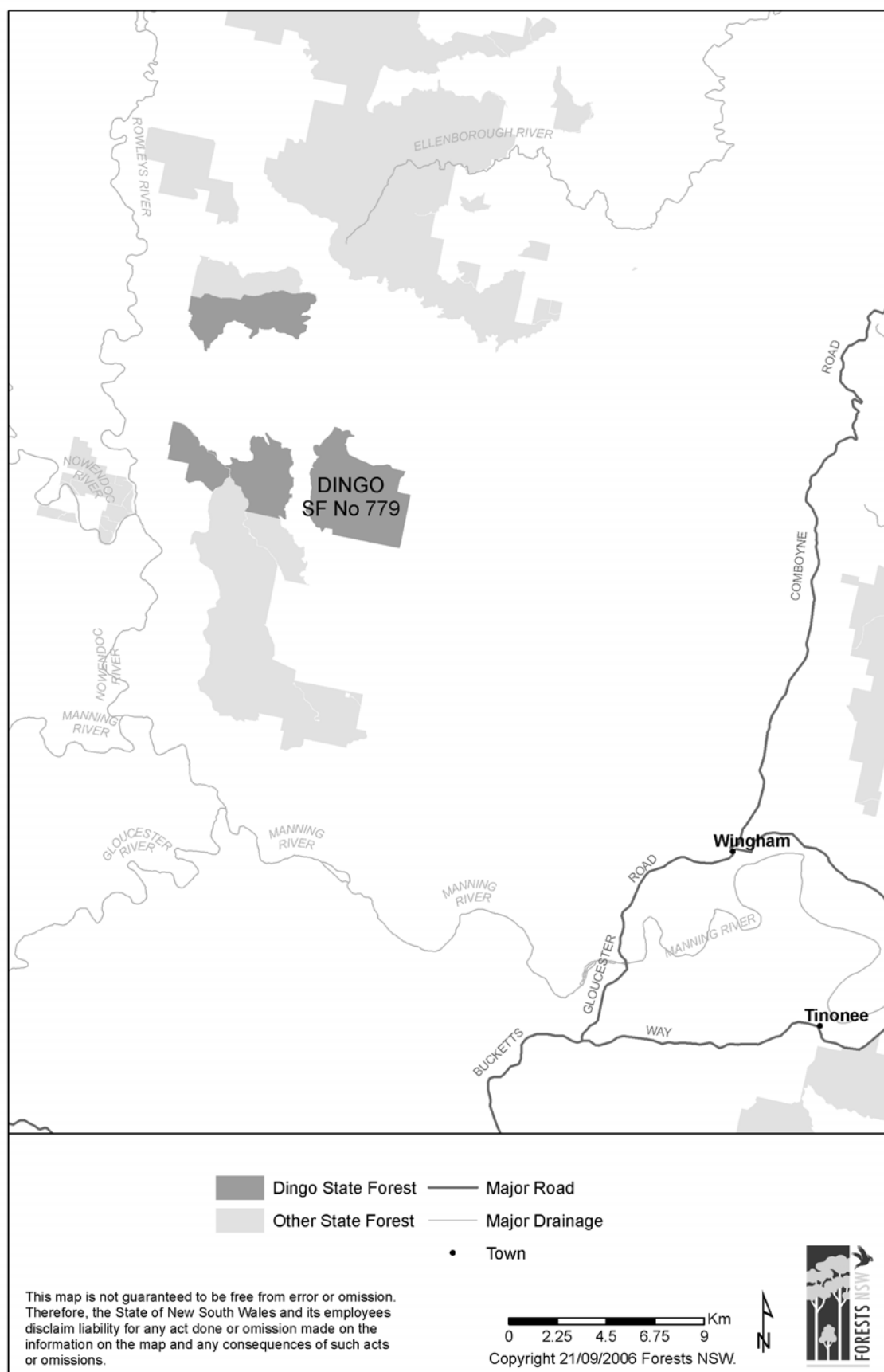
Written permission from Forests NSW or the Game Council is required to access the declared area for the purposes of hunting, subject to the *Game and Feral Animal Control Act 2002*. The written permission may vary access to the declared area from time to time. The written permission may also vary other conditions that apply to the declared area from time to time.

6. Requirements of the declaration

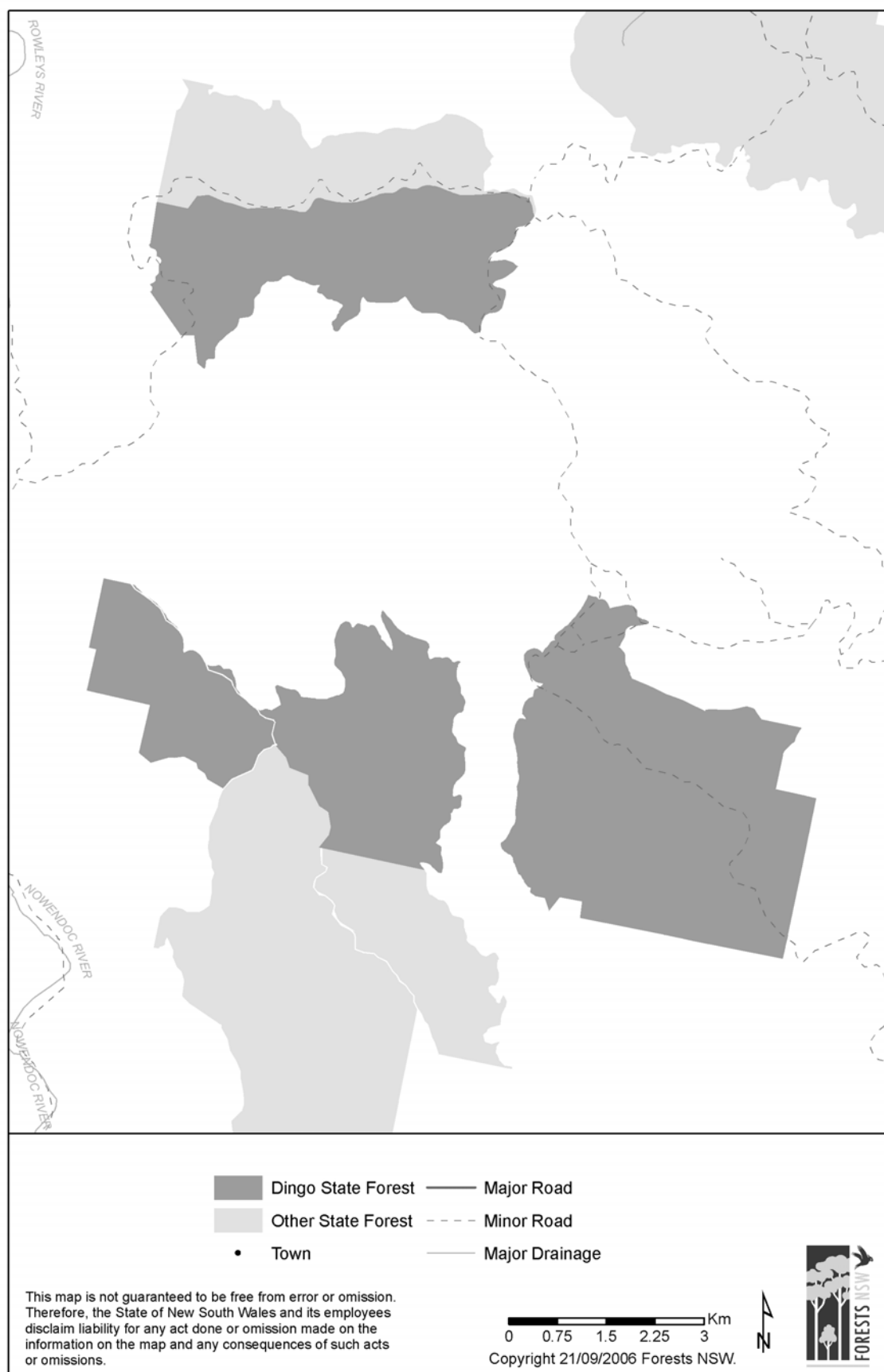
A person who hunts on the lands declared must:

- (a) Gain written permission from Forests NSW or the Game Council on behalf of Forests NSW;
- (b) Comply with all conditions in the written permission; and
- (c) Comply with any sign erected by Forests NSW or any sign approved by Forests NSW and erected by the Game Council.

APPENDIX 'A' – Locality Map



APPENDIX 'B' – Location Map



Schedule 10 Euligal State Forest

Terms

1. Duration of the declaration

This declaration shall remain in force for a period of five (5) years from 1 December 2006.

2. The land declared is limited to Euligal State Forest

Euligal State Forest is located approximately 25 km north-east of the township of Baradine. A locality map is attached at Appendix 'A' and a location map is attached at Appendix 'B'.
Euligal State Forest area: 10,296 hectares.

3. Authority of this declaration

This declaration does not confer authority to do anything that is inconsistent with the requirements of any other Act or law.

4. Variation or revocation of the declaration

The Minister may vary or revoke this declaration under section 20(11) of the *Game and Feral Animal Control Act 2002*.

5. Written permission to access the declared area

Written permission from Forests NSW or the Game Council is required to access the declared area for the purposes of hunting, subject to the *Game and Feral Animal Control Act 2002*. The written permission may vary access to the declared area from time to time. The written permission may also vary other conditions that apply to the declared area from time to time.

6. Requirements of the declaration

A person who hunts on the lands declared must:

- (a) Gain written permission from Forests NSW or the Game Council on behalf of Forests NSW;
- (b) Comply with all conditions in the written permission; and
- (c) Comply with any sign erected by Forests NSW or any sign approved by Forests NSW and erected by the Game Council.

APPENDIX 'A' – Locality Map



APPENDIX 'B' – Location Map

