



Government Gazette

OF THE STATE OF

NEW SOUTH WALES

Week No. 44/2012

Friday, 2 November 2012

*Published under authority by
Department of Premier and Cabinet
Level 11, Bligh House
4-6 Bligh Street, SYDNEY NSW 2000
Phone: 9228 3120 Fax: 9372 7422
Email: nswgazette@dpc.nsw.gov.au*

*Containing numbers 114, 115 and 116
Pages 4511 – 4612*

CONTENTS

Number 114

SPECIAL SUPPLEMENT

Winding Up Order	4511
------------------------	------

Number 115

SPECIAL SUPPLEMENT

Rural Fires Act 1997	4513
----------------------------	------

Number 116

LEGISLATION

Online notification of the making of Statutory Instruments.....	4517
Assent to Acts	4518

OFFICIAL NOTICES

Appointments	4520
Roads and Maritime Services	4521
Department of Trade and Investment, Regional Infrastructure and Services	4577
Primary Industries	4580
Lands.....	4585
Water.....	4599
Other Notices	4600

PRIVATE ADVERTISEMENTS

(Council, Probate, Company Notices, etc).....	4607
---	------

DEADLINES

Attention Advertisers . . .

Government Gazette inquiry times are:

Monday to Friday: 8.30 am to 4.30 pm

Phone: (02) 9228 3120 Fax: (02) 9372 7422

Email: nswgazette@dpc.nsw.gov.au

GOVERNMENT GAZETTE DEADLINES

Close of business every Wednesday

Except when a holiday falls on a Friday, deadlines will be altered as per advice given on this page.

Special Supplements

A Special Supplement or Extraordinary Supplement is a document which has a legal requirement to commence on a certain date and time. Release of Publication is required on the same day. The request for a Supplement is received from the department to the *Government Gazette* by telephone. The copy must be accompanied by a letter or email requesting the Supplement and signed by a Minister or Head of a Department.

NOTE: Advance notice of a Special Supplement is essential as early as possible on the day required. On Thursdays early notice is a priority and when possible notice should be given a day prior being the Wednesday.

Please Note:

- *Only electronic lodgement of Gazette contributions will be accepted. If you have not received a reply confirming acceptance of your email by the close of business on that day please phone 9228 3120.*

Department of Finance and Services Tenders

SUPPLIES AND SERVICES FOR THE PUBLIC SERVICE

Information in relation to the Department of Finance and Services proposed, current and awarded tenders is available on:

<http://www.tenders.nsw.gov.au>

***SEE the Government Gazette website at:
<http://nsw.gov.au/gazette>***



Government Gazette

OF THE STATE OF

NEW SOUTH WALES

Number 114

Monday, 29 October 2012

Published under authority by the Department of Premier and Cabinet

SPECIAL SUPPLEMENT

Form 9
(rule 5.6)

IN THE SUPREME COURT OF NEW SOUTH WALES – No. 296966 of 2012

**MULSANNE RESOURCES PTY LTD
ACN 158006350**

NOTICE OF APPLICATION FOR WINDING UP ORDER – ADVERTISEMENT

1. A proceeding for the winding up of Mulsanne Resources Pty Ltd was commenced by the plaintiff, Blackwood Corporation Limited, on 24 September 2012 and will be heard by the Supreme Court of New South Wales at the Law Courts Building, Queens Square, Sydney at 9am on 6 November 2012. Copies of documents filed may be obtained from the plaintiff's address for service.
2. The plaintiff's address for service is Clayton Utz, Level 15, 1 Bligh Street, Sydney NSW 2000 (ref: 12818/11512/80135584).
3. Any person intending to appear at the hearing must file a notice of appearance, in accordance with the prescribed form, together with any affidavit on which the person intends to rely, and serve a copy of the notice and any affidavit on the plaintiff at the plaintiff's address for service at least 3 days before the date fixed for the hearing.

Date: 26 October 2012.

Name of plaintiff's legal practitioner: Jennifer Ball

ISSN 0155-6320

Authorised to be printed
TONY DUCKMANTON, Government Printer.



Government Gazette

OF THE STATE OF
NEW SOUTH WALES

Number 115

Thursday, 1 November 2012

Published under authority by Government Advertising

RURAL FIRES ACT 1997

NOTIFICATION UNDER SECTION 99

IN pursuance of the powers conferred upon me by section 99 of the Rural Fires Act 1997, I, SHANE ALAN FITZSIMMONS, Commissioner of NSW Rural Fire Service, under delegation dated 1 October 2007 from the Hon. Anthony Kelly, M.L.C., Minister for Emergency Services, do, by this notification direct that the lighting, maintenance or use of all fires in the open air, with the exception of the classes of fire as specified in Schedules 1, 2, 3, 4, 5, 6, 7, 8, 9, 10, 11, 12, 13, 14, 15, 16, 17 and 18 hereto, is prohibited in the parts of the State set out in Schedule A hereto, from 06.00 hours to 23.59 hours on Thursday, 1 November 2012.

Dated 1 November 2012.

SHANE FITZSIMMONS, A.F.S.M.,
Commissioner

- | | |
|-------------|---|
| Schedule 1 | Fire Fighting Activities |
| Schedule 2 | Emergency Operations |
| Schedule 3 | Fireworks |
| Schedule 4 | Religious/Sacred Ceremonies |
| Schedule 5 | Services and Utilities – Essential Repairs/
Maintenance |
| Schedule 6 | Disposal of Waste/Putrescent Material |
| Schedule 7 | Sugar Cane Harvesting |
| Schedule 8 | Bitumen Roadworks |
| Schedule 9 | Disposal of Diseased Animal Carcasses |
| Schedule 10 | Bee Hive “Smokers” |
| Schedule 11 | Electric or Gas Barbeques |
| Schedule 12 | Charcoal Production |
| Schedule 13 | Mining Operations |
| Schedule 14 | Building Construction/Demolition –
Urgent and Essential |
| Schedule 15 | Exhaust Stacks for Gas Exploration,
Collection, Drainage, Refining Facilities,
Oil Refineries and Steel Works |
| Schedule 16 | Hot Air Balloons |
| Schedule 17 | Olympic Cauldron |
| Schedule 18 | Any Other Fire Approved by NSW RFS
Commissioner |

SCHEDULE 1

Fire Fighting Activities

Fire lit, maintained or used for the purpose of suppressing or controlling any existing bush fire; or for urgent repairs and/or maintenance of any firefighting or associated plant or equipment; or to provide food and refreshments for fire fighting personnel where such fire is lit, maintained or used under the direction of the Commissioner of the NSW Rural Fire Service, any officer of the NSW Fire Brigades, any officer authorised by the State Forests of New South Wales, any officer authorised by the Director General of the NSW National Parks and Wildlife Service, or any NSW Rural Fire Service Deputy Captain, Captain, Deputy Group Captain, Group Captain or Officer of the rank of Inspector or above, appointed pursuant to the provisions of the Rural Fires Act 1997 (NSW).

SCHEDULE 2

Emergency Operations

Fire lit, maintained or used in association with any cutting, welding and/or grinding apparatus used by an emergency services organisation within the meaning of the State Emergency and Rescue Management Act 1989 (NSW) for the purpose of any emergency operations provided that, as far as is practicable:

- (a) the fire is lit and maintained in a manner which will prevent the escape of fire, sparks or incandescent or burning material from the site of the emergency; and
- (b) adequate fire fighting equipment is provided at the site of the emergency to prevent the escape or spread of the fire.

SCHEDULE 3

Fireworks

Fireworks lit and maintained as part of an organised public display, provided that:

- (a) the person in charge of the display (“the responsible person”) holds a current “Display Fireworks Permit – General Permit” or a “Pyrotechnicians Licence” issued by WorkCover NSW;
- (b) the responsible person complies with the requirements of the WorkCover NSW publication “Fireworks Displays (DG 108)”;

- (c) approval to use of the land on which the fireworks display is to be held has been obtained in writing:
 - (i) from the local authority for the area in which the land is located, if the land is controlled or managed by a local authority; or
 - (ii) in any other case, from the owner or occupier of the land on which site the display will be held;
- (d) all fire, sparks or incandescent or burning material is extinguished at the conclusion of the display and prior to the responsible person leaving the site;
- (e) the display is conducted in a manner, which minimises the likelihood that fire, sparks or burning or incandescent material will impact on the land surrounding the display causing a fire;
- (f) precautions are taken to prevent the escape of fire, sparks or incandescent or burning material from the surrounding area;
- (g) the responsible person must notify, during business hours, not less than forty eight hours prior to the commencement of the fireworks display:
 - (i) the NSW Rural Fire Service Zone or District Manager for that District if the place where the display is to be held is within a rural fire district; or
 - (ii) the Officer In Charge of the nearest NSW Fire Brigades fire station if the place where the display is to be held is within a fire district
 and comply with any direction or additional condition which may be imposed by that Officer, which may include a direction that the fireworks not be lit.

SCHEDULE 4

Religious/Sacred Ceremonies

Fire lit, maintained or used as part of a religious or sacred ceremony, including candles lit or maintained as part of a "Carols by Candlelight" celebration, provided that:

- (a) approval to use of the land on which the ceremony or celebration is to be held has been obtained in writing from:
 - (i) the local authority for the area in which the land is located, if the land is controlled or managed by a local authority; or
 - (ii) in any other case, the owner or occupier of the land on which site the ceremony or celebration will be held;
- (b) the ceremony or celebration is held on an open area of land so that any naked flame is surrounded by ground that is clear of all combustible material for a distance of at least 20 metres;
- (c) each fire or flame is constantly under the direct control or supervision of a responsible adult person;
- (d) each fire or flame is extinguished at the conclusion of the ceremony or celebration and prior to the person having control or supervision of the fire or flame leaving the site;
- (e) the person who obtained the consent of the local authority or the owner or occupier of the land to conduct the ceremony or celebration must ensure that all necessary steps are taken to prevent the escape of fire, sparks or incandescent or burning material from the site; and
- (f) the person who obtained the consent of the local authority or the owner or occupier of the land to

conduct the ceremony or celebration must, not less than six hours prior to the commencement of the ceremony or celebration, notify:

- (i) the NSW Rural Fire Service Zone or District Manager for that district, If the place where the ceremony or celebration is to be held is within a rural fire district; or
- (ii) the Officer in Charge of the nearest NSW Fire Brigades fire station if the place where the ceremony or celebration is to be held is within a fire district

and comply with any direction or additional condition which may be imposed by that officer which may include a direction that the fire or candles not be lit.

SCHEDULE 5

Services & Utilities – Essential Repairs/Maintenance

Fire lit, maintained or used by, or under the authority of, a provider of energy, telecommunications, water, transport or waste removal/disposal services, in connection with the urgent and essential:

- (a) repairs; or
- (b) maintenance

of facilities or equipment required for the continuation of the supply or provision of power, light, heat, cooling, refrigeration, communication, water, transport or sewerage provided that:

- (a) the fire is lit and maintained in a manner which will prevent the escape of fire, sparks or incandescent or burning material from the site of the works;
- (b) adequate fire fighting equipment is provided at the site of the works to prevent the escape or spread of the fire.

SCHEDULE 6

Disposal of Waste/Putrescent Material

Fire lit, maintained or used by a public authority as defined in the dictionary of the Rural Fires Act 1997 (NSW), for the disposal of waste or putrescent material likely to cause a health hazard provided that the fire is lit in a properly constructed incinerator designed to prevent the escape of fire, sparks or incandescent or burning material therefrom.

SCHEDULE 7

Sugar Cane Harvesting

Fire lit, maintained or used between the hours of 7 p.m. and 7 a.m. Australian Eastern Standard Summer Time for a purpose associated with the harvesting of sugar cane provided that:

- (a) the fire is lit and maintained in a manner which will prevent the escape of fire, sparks or incandescent or burning material from the area of cane which is to be harvested; and,
- (b) adequate fire fighting equipment is provided at the site of the fire to prevent the escape or spread of the fire,
- (c) the fire is under the direct control of a responsible adult person, present at all times until it is fully extinguished.
- (d) the person who lights the fire has complied with the requirements of section 87 of the Rural Fires Act 1997.

SCHEDULE 8

Bitumen Roadworks

Fire lit or maintained or used for the purpose of heating bitumen in tankers, sprayers, storage units, mobile asphalt plants, mobile asphalt pavers and pavement recycling machines for road repair and construction works provided that:

- (a) the fire is lit and maintained in a manner which will prevent the escape of fire, sparks or incandescent or burning material from the equipment; and
- (b) adequate fire fighting equipment is provided at the site of the works to prevent the escape or spread of the fire.

SCHEDULE 9

Disposal of Diseased Animal Carcasses

Fire lit or maintained or used for the purposes of disposal of diseased sheep, cattle, chicken or other deceased stock carcasses provided that:

- (a) the fire is lit and maintained in a manner which will prevent the escape of fire, sparks or incandescent or burning material from the site of the fire;
- (b) adequate fire fighting equipment is provided at the site of the fire to prevent the escape or spread of the fire;
- (c) the site of the fire is surrounded by ground that is clear of all combustible material for a distance of at least 30 metres;
- (d) a responsible adult person is present at the site of the fire at all times while it is burning; and
- (e) prior to lighting such a fire, the person in charge of the operation must notify:
 - (i) the NSW Rural Fire Service Zone or District Manager for that district if the place where the fire is to be lit is within a rural fire district; or
 - (ii) the Officer in Charge of the nearest NSW Fire Brigades fire station if the place where the fire is to be lit is within a fire district

and comply with any direction or additional condition which may be imposed by that officer which may include a direction that the fire not be lit.

SCHEDULE 10

Bee Hive "Smokers"

Fire lit and maintained in a metal canister, known as a "bee hive smoker" used by apiarists to produce smoke for use in connection with the management of bees and bee hives, provided that:

- (a) the canister is a commercially available "bee hive smoker" designed to prevent the escape of sparks or incandescent or burning material;
- (b) the fuel for the canister is lit inside a building or vehicle by a responsible adult person and the canister is sealed prior to leaving the building or vehicle and being taken to the hives;
- (c) fire, sparks or incandescent or burning material is not permitted to escape from the canister in the open air;
- (d) the canister is not to be left unattended while it is alight;
- (e) the fuel is totally extinguished inside a building or vehicle by the responsible adult person at the completion of use.

SCHEDULE 11

Electric or Gas Barbeques

1. Fire lit, maintained or used for the purpose of food preparation on an electric appliance provided that:
 - (a) the appliance is under the direct control of a responsible adult person, present at all times while it is operating;
 - (b) no combustible material of any kind is allowed within two metres of the appliance while it is operating;
2. Fire lit, maintained or used for the purpose of food preparation on a gas fired appliance provided that:
 - (a) the appliance is under the direct control of a responsible adult person, present at all times while it is operating;
 - (b) no combustible material of any kind is allowed within two metres of the appliance while it is operating;
 - (c) a system of applying an adequate stream of water to the appliance and its surrounds is available for immediate and continuous use; and
 - (i) the appliance is located on land on which is erected a permanent private dwelling and is not more than twenty metres from that dwelling; or
 - (ii) where the appliance is not on land on which is erected a permanent private dwelling, both the appliance and the land on which it is located have been approved for the purpose by:
 - the council of the area or;
 - if the land is acquired or reserved under the National Parks and Wildlife Act 1974, the National Parks and Wildlife Service; or
 - if the land is within a state forest, State Forests of NSW.

SCHEDULE 12

Charcoal Production

Fire lit, maintained or used in accordance with Regulation 28 (1) (a) of the Rural Fires Regulation 2002 (NSW), for the production of charcoal (but not for the destruction of waste arising therefrom) provided that:

- (a) the fire is lit and maintained in a manner which will prevent the escape of fire, sparks or incandescent or burning material from the site of the works; and
- (b) adequate fire fighting equipment is provided at the site of the works to prevent the escape or spread of the fire.

SCHEDULE 13

Mining Operations

Fire lit, maintained or used in association with the cutting, welding and/or grinding apparatus used for the purpose of the urgent and essential maintenance and repair of mining equipment provided that:

- (a) the cutting, welding and/or grinding apparatus is used in a manner which will prevent the escape of fire, sparks or incandescent or burning material from the site of the works; and
- (b) adequate fire fighting equipment is provided at the site of the works to prevent the escape or spread of the fire.

SCHEDULE 14

Building Construction/Demolition – Urgent and Essential

Fire lit, maintained or used in association with welding, cutting and grinding work undertaken in the course of urgent and essential construction or demolition of buildings provided that:

- (a) the fire is lit and maintained in a manner which will prevent the escape of fire, sparks or incandescent or burning material from the site of the works;
- (b) adequate fire fighting equipment is provided at the site of the works to prevent the escape or spread of the fire; and
- (c) if the work is to be carried out above the normal ground or floor level the area below the works must be totally free of combustible material and any fire, spark or incandescent material must be prevented from falling to that area.
- (d) prior to lighting the fire, the person in charge of the work must notify:
 - (i) the NSW Rural Fire Service Zone or District Manager for that district, If the site of the work is within a rural fire district; or
 - (ii) the Officer in Charge of the nearest NSW Fire Brigades fire station if the site of the work is within a fire district

and comply with any direction or additional condition which may be imposed by that officer which may include a direction that the fire not to be lit.

SCHEDULE 15

Exhaust Stacks for Gas Exploration, Collection, Drainage, Refining Facilities, Oil Refineries and Steel Works

Fire lit, maintained or used to dispose of gaseous exhaust emissions through a chimney in connection with the exploration, collection, drainage, refining, manufacture or purification of gas, oil or metal provided that: the fire is lit and maintained in a manner which will prevent the escape of fire, sparks or incandescent or burning materials from the site of the exploration, collection, drainage, refining or manufacturing facility.

SCHEDULE 16

Hot Air Balloons

Fire lit, maintained or used in order to conduct commercial hot air balloon flying operations provided that:

- (a) not more than twelve hours prior to lighting such a fire the pilot must notify:
 - (i) the NSW Rural Fire Service State Operations Centre on 1800 679 737 of the proposed flight; and
 - (ii) the NSW Rural Fire Service Zone or District Manager for the launch site if within the rural fire district and for each rural fire district on the proposed flight path; and
 - (iii) the NSWFB Officer in Charge of the nearest NSW Fire Brigades fire station if the launch site is within the NSWFB fire district,

and comply with any direction or additional condition, which may be, imposed by the RFS or NSWFB, which may include a direction that the fire is not to be lit. The contact details for the RFS Zone or District Manager/s may be obtained from the RFS State Operations Centre on 1800 679 737 and the contact details for NSWFB may be obtained from the NSWFB Communications Centre on 1800 422 281;

- (b) at the time the balloon is launched:
 - (i) the ambient air temperature is less than 30 degrees Celsius; and
 - (ii) the average wind speed measured at ground level is less than 20 kilometres per hour;
- (c) the take off site is clear of all combustible material within a 3 metre radius of the balloon burner;
- (d) the balloon has landed and all burners and pilot lights are extinguished by no later than 2 hours after sunrise;
- (e) any sighting of smoke or fire observed from the air is immediately reported to the NSW Fire Brigades via the Telstra “000” emergency system;
- (f) the fire is lit and maintained in a manner which will prevent the escape of fire, sparks or incandescent or burning material from the balloon; and
- (g) adequate fire fighting equipment is carried in the balloon and by the ground/retrieval party to prevent the escape or spread of the fire.

SCHEDULE 17

Olympic Cauldron

Fire lit and maintained by the Sydney Olympic Park Authority in the “Olympic Cauldron” erected at Sydney Olympic Park.

SCHEDULE 18

Any Other Fire Approved by NSW RFS Commissioner

Any fire, the lighting or maintenance of which is approved in writing by the Commissioner of the NSW Rural Fire Service, provided that the person who lights or maintains the fire complies with any conditions imposed by the Commissioner in relation to that fire.

SCHEDULE A

Greater Hunter
Greater Sydney Region

Authorised to be printed

ISSN 0155-6320

TONY DUCKMANTON, Government Printer.



Government Gazette

OF THE STATE OF
NEW SOUTH WALES

Number 116
Friday, 2 November 2012

Published under authority by the Department of Premier and Cabinet

LEGISLATION

Online notification of the making of statutory instruments

Week beginning 22 October 2012

THE following instruments were officially notified on the NSW legislation website (www.legislation.nsw.gov.au) on the dates indicated:

Proclamations commencing Acts

[Courts and Other Legislation Amendment Act 2012 No 60](#) (2012-531) — published LW 26 October 2012

Regulations and other statutory instruments

[Law Enforcement and National Security \(Assumed Identities\) General Amendment \(Miscellaneous\) Regulation 2012](#) (2012-532) — published LW 26 October 2012

[Road Amendment \(Miscellaneous\) Rules 2012](#) (2012-533) — published LW 26 October 2012

[Road Transport \(Driver Licensing\) Amendment \(Miscellaneous\) Regulation 2012](#) (2012-534) — published LW 26 October 2012

[Road Transport \(General\) Amendment \(Miscellaneous\) Regulation 2012](#) (2012-535) — published LW 26 October 2012

[Security Industry Amendment Regulation 2012](#) (2012-536) — published LW 26 October 2012

Environmental Planning Instruments

[Environmental Planning and Assessment Amendment \(State Significant Infrastructure—Northern Beaches Hospital Precinct\) Order 2012](#) (2012-537) — published LW 26 October 2012

[Murray Local Environmental Plan 2011 \(Amendment No 1\)](#) (2012-539) — published LW 26 October 2012

[State Environmental Planning Policy \(Western Sydney Parklands\) Amendment 2012](#) (2012-538) — published LW 26 October 2012

[Waverley Local Environmental Plan 2012](#) (2012-540) — published LW 26 October 2012

Assents to Acts

ACTS OF PARLIAMENT ASSENTED TO

Legislative Assembly Office, Sydney 22 October 2012

IT is hereby notified, for general information, that Her Excellency the Governor has, in the name and on behalf of Her Majesty, this day assented to the undermentioned Acts passed by the Legislative Assembly and Legislative Council of New South Wales in Parliament assembled, viz.:

Act No. 71 – An Act to amend the Coastal Protection Act 1979 to make further provision with respect to the use and occupation of the coastal region and to facilitate the carrying out of certain temporary coastal protection works; and for other purposes. **[Coastal Protection Amendment Bill]**

Act No. 72 – An Act to amend the Human Tissue Act 1983 to make further provision with respect to the removal of tissue from a deceased person; and to amend the Anatomy Act 1977 to make further provision with respect to the authorisation of anatomical examinations. **[Human Tissue Legislation Amendment Bill]**

Act No. 73 – An Act to amend the Snowy Mountains Cloud Seeding Trial Act 2004 to provide for ongoing cloud seeding operations in the Snowy Mountains area; and for related purposes. **[Snowy Mountains Cloud Seeding Trial Amendment Bill]**

RONDA MILLER,
Clerk of the Legislative Assembly

ACTS OF PARLIAMENT ASSENTED TO

Legislative Assembly Office, Sydney 29 October 2012

IT is hereby notified, for general information, that His Excellency the Lieutenant-Governor has, in the name and on behalf of Her Majesty, this day assented to the undermentioned Acts passed by the Legislative Assembly and Legislative Council of New South Wales in Parliament assembled, viz.:

Act No. 74 – An Act to provide for the registration and regulation of certain boarding houses and the licensing and regulation of assisted boarding houses. **[Boarding Houses Bill]**

Act No. 75 – An Act to amend the Passenger Transport Act 1990 in relation to ticketing matters with respect to travel on trains and the regulation of the conduct of persons on railway premises; to amend other legislation consequentially; and for other purposes. **[Passenger Transport Amendment (Ticketing and Passenger Conduct) Bill]**

Act No. 76 – An Act to make miscellaneous amendments to certain State revenue legislation. **[State Revenue Legislation Further Amendment Bill]**

Act No. 77 – An Act to amend the Swimming Pools Act 1992 and other legislation with respect to the registration, inspection and certification of swimming pools; and for other purposes. **[Swimming Pools Amendment Bill]**

Act No. 78 – An Act to amend the Cancer Institute (NSW) Act 2003 to make further provision regarding the constitution and functions of the Cancer Institute (NSW); and for other purposes. **[Cancer Institute (NSW) Amendment Bill]**

Act No. 79 – An Act to amend the Crimes (Interstate Transfer of Community Based Sentences) Act 2004, the Parole Orders (Transfer) Act 1983 and the Prisoners (Interstate Transfer) Act 1982 so as to make further provision for the uniform administration of sentences imposed by local and interstate jurisdictions. **[Crimes (Administration of Sentences) Legislation Amendment (Interstate Transfers) Bill]**

Act No. 80 – An Act to amend the Director of Public Prosecutions Act 1986, and the regulation under that Act, to make further provision with respect to disclosures to the DPP. **[Director of Public Prosecutions Amendment (Disclosures) Bill]**

Act No. 81 – An Act to amend the Law Enforcement (Powers and Responsibilities) Act 2002 to authorise police officers to use dogs for general drug detection in public places in the Kings Cross precinct; and to amend the Law Enforcement (Powers and Responsibilities) Regulation 2005 to authorise police officers to use dogs for that purpose on additional railway lines. **[Law Enforcement (Powers and Responsibilities) Amendment (Kings Cross and Railways Drug Detection) Bill]**

Act No. 82 – An Act to apply as law of this State a national law that makes provision for a national system of rail safety; to repeal the Rail Safety Act 2008 and make consequential amendments to other legislation; to amend the Passenger Transport Act 1990 and the Transport Administration Act 1988 with respect to the regulation of transport safety; and for other purposes. **[Rail Safety (Adoption of National Law) Bill]**

Act No. 83 – An Act to amend the Independent Commission Against Corruption Act 1988 with respect to the use of a register of pecuniary interests or other matters disclosed by members of Parliament. **[Independent Commission Against Corruption Amendment (Register of Disclosures by Members) Bill]**

Act No. 84 – An Act to amend the Petroleum (Onshore) Act 1991 and an instrument under that Act with respect to the payment of royalties in respect of petroleum; and to amend that Act, the Mining Act 1992 and the Criminal Procedure Act 1986 with respect to penalties and proceedings for offences. **[Petroleum (Onshore) Amendment (Royalties and Penalties) Bill]**

RONDA MILLER,
Clerk of the Legislative Assembly

ACTS OF PARLIAMENT ASSENTED TO

Legislative Council Office Sydney 29 October 2012

IT is hereby notified, for general information, that His Excellency the Lieutenant-Governor has, in the name and on behalf of Her Majesty, this day assented to the undermentioned Act passed by the Legislative Council and Legislative Assembly of New South Wales in Parliament assembled, viz.:

Act No. 85, 2012 – An Act to amend the Tattoo Parlours Act 2012 to make further provision with respect to the licensing and regulation of body art tattooing businesses and body art tattooists. [**Tattoo Parlours Amendment Act 2012**]

DAVID BLUNT,
Clerk of the Parliaments

OFFICIAL NOTICES

Appointments

CRIME COMMISSION ACT 2012

Appointment Under Section 8

HIS Excellency the Lieutenant-Governor with the advice of the Executive Council, pursuant to the provisions of the Crime Commission Act 2012, has appointed the officer listed below to the position as specified:

New South Wales Crime Commission

Mr Peter HASTINGS, Commissioner [5 November 2012 to 5 November 2015].

The Hon. M. GALLACHER, M.L.C.,
Minister for Police and Emergency Services

**GOVERNMENT TELECOMMUNICATIONS
ACT 1991**

Appointment of Member

Board of the New South Wales Government
Telecommunications Authority

HER Excellency the Governor, with the advice of the Executive Council, has approved, pursuant to Section 32 (3) (c) of the Government Telecommunications Act 1991, the appointment of Mr David QUILTY as a member of the Board of New South Wales Government Telecommunications Authority.

The appointment is from the time of the Governor's approval until 25 April 2014.

Her Excellency the Governor, with the advice of the Executive Council, gave approval of the nomination on 10 October 2012.

The Hon. GREG PEARCE, M.L.C.,
Minister for Finance and Services

Roads and Maritime Services

ROAD TRANSPORT (GENERAL) ACT 2005

Notice under Clause 20 the Road Transport (Mass, Loading and Access) Regulation 2005

COWRA COUNCIL, in pursuance of Division 4 of Part 2 of the Road Transport (Mass, Loading, Access) Regulation 2005, by this Notice, specify the routes and areas on or in which 25 metre B-Doubles may be used subject to any requirements or conditions set out in the Schedule.

Date: 25 October 2012.

PAUL DEVERY,
General Manager,
Cowra Council
(by delegation from the Minister for Roads)

SCHEDULE

1. Citation

This Notice may be cited as Cowra Council 25 Metre B-Double Route Notice No. 1/2012.

2. Commencement

This Notice takes effect on the date of gazettal.

3. Effect

This Notice remains in force until 1 September 2015 unless it is amended or repealed earlier.

4. Application

This Notice applies to those 25 Metre B-Double vehicles which comply with Schedule 1 of the Road Transport (Mass, Loading and Access) Regulation 2005 and Schedule 2 of the Road Transport (Vehicle Registration) Regulation 2007.

5. Routes

<i>Type</i>	<i>Road No.</i>	<i>Road Name</i>	<i>Starting Point</i>	<i>Finishing Point</i>	<i>Conditions</i>
25	001	Reg Hailstone Way, Cowra	Sheet-o-Bark Road	Scrubby Rush Road	
25	002	Barryrennie Road, Cowra	Mid-Western Highway	2km West of Sheep Station Road	
25	003	Kangaroooby Road, Cowra	East Street, Gooloogong	Binda Road	

ROAD TRANSPORT (GENERAL) ACT 2005

Notice under the Road Transport (Mass, Loading and Access) Regulation 2005

I, Peter Duncan, Chief Executive Roads and Maritime Services, pursuant to Clause 25 of the Road Transport (Mass, Loading and Access) Regulation 2005, hereby amend the 4.6 Metre High Vehicle Notice 2008, as published in *NSW Government Gazette* No. 185 on 21 December 2007 at pages 10618 to 10674, as set out in the Schedule of this Notice.

PETER DUNCAN,
Chief Executive,
Roads and Maritime Services

SCHEDULE**1. Citation**

This Notice is the Roads and Maritime Services 4.6 Metre High Vehicle Notice 2008 (Amendment) Notice No. 10/2012.

2. Commencement

This Notice takes effect on and from the date of publication in the NSW Government Gazette.

3. Effect

This Notice remains in force up to and including 31 December 2012 unless it is repealed earlier.

4. Amendment

Delete the following route from the table at Appendix 2, under the heading
Part 1 – 4.6 metre high vehicle routes within the Sydney Region

<i>Road No.</i>	<i>State Routes</i>	<i>Starting Point</i>	<i>Finishing Point</i>	<i>Conditions</i>
160	Seven Hills Road – Old Northern Road	Old Windsor Road Blacktown	Wisemans Ferry Road Maroota	
644	Prospect Highway – Blacktown Road – Wall Park Avenue Seven Hills Road South	Western Freeway, Prospect	Old Windsor Road Blacktown	

Insert the following routes into the table at Appendix 2, under the heading
Part 1 – 4.6 metre high vehicle routes within the Sydney Region

<i>Road No.</i>	<i>State Routes</i>	<i>Starting Point</i>	<i>Finishing Point</i>	<i>Conditions</i>
157	Old Northern Road	MR160 Cecil Avenue, Castle Hill	MR157 Showground Road, Castle Hill	
160	Old Northern Road	MR184 Windsor Road, Baulkham Hills	MR160 Cecil Avenue, Castle Hill	
160	Cecil Avenue	MR160 Old Northern Road, Castle Hill	MR160 Terminus Street (North), Castle Hill	
160	Terminus Street	MR160 Cecil Street, Castle Hill	MR160 Old Northern Road (North), Castle Hill	
160	Old Northern Road	MR160 Terminus Street (North), Castle Hill	MR181 Wisemans Ferry Road, Maroota	
190	Stacey Street	MR190 Rookwood Road, Yagoona	HW2 Hume Highway, Greenacre	
644	Prospect Highway	M4 Western Motorway, Prospect	MR644 Blacktown Road, Prospect	
644	Blacktown Road	MR644 Prospect Highway, Blacktown	MR644 Wall Park Avenue, Blacktown	
644	Wall Park Avenue	MR644 Blacktown Road, Blacktown	MR644 Prospect Highway, Seven Hills	
644	Prospect Highway	Wall Park Avenue, Seven Hills	MR644 Abbot Road, Seven Hills	

<i>Road No.</i>	<i>State Routes</i>	<i>Starting Point</i>	<i>Finishing Point</i>	<i>Conditions</i>
644	Abbot Road	MR644 Seven Hills Road, Seven Hills	MR635 Old Windsor Road, Seven Hills	
672	Pennant Street	MR157 Showground Road, Castle Hill	Old Castle Hill Road, Castle Hill	
672	McMullen Street	Old Castle Hill Road, Castle Hill	MR160 Old Northern Road	
691	Seven Hills Road	MR644 Abbot Road, Seven Hills	MR635 Old Windsor Road, Seven Hills	

*Insert the following route into the table at Appendix 2, under the heading
Part 1 – 4.6 metre high vehicle routes within the Sydney Region under Blacktown City Council*

<i>Road No.</i>	<i>State Route</i>	<i>Starting Point</i>	<i>Finishing Point</i>	<i>Conditions</i>
	Station Road	MR644 Prospect Highway, Seven Hills	Bridge over Blacktown Creek, Seven Hills	

*Insert the following route into the table at Appendix 2, under the heading
Part 1 – 4.6 metre high vehicle routes within the Sydney Region under The Hills Shire Council*

<i>Road No.</i>	<i>State Route</i>	<i>Starting Point</i>	<i>Finishing Point</i>	<i>Conditions</i>
2104	Seven Hills Road	MR635 Old Windsor Road Baulkham Hills	MR184 Windsor Road, Baulkham Hills	

ROAD TRANSPORT (GENERAL) ACT 2005

Notice under the Road Transport (Mass, Loading and Access) Regulation 2005

I, Peter Duncan, Chief Executive Roads and Maritime Services, pursuant to Clause 20 of the Road Transport (Mass, Loading and Access) Regulation 2005, hereby amend the Class 2 B-Double Notice 2010, as published in the *NSW Government Gazette* No. 108 on 27 August 2010 at pages 4033 to 4284, as set out in the Schedule of this Notice.

PETER DUNCAN,
Chief Executive,
Roads and Maritime Services

SCHEDULE**1. Citation**

This Notice is the Roads and Maritime Services Class 2 B-Double (Amendment) Notice No. 13/2012.

2. Commencement

This Notice takes effect on and from the date of publication in the *NSW Government Gazette*.

3. Effect

This Notice remains in force up to and including 1 September 2015 unless it is repealed earlier.

4. Amendment

Delete the following route from the table at Appendix 1, under the heading
Part 1 – Sydney Region State Routes

Type	Road No.	Approved Road	Starting Point	Finishing Point	Conditions
25	160	Old Northern Road, Baulkham Hills	Windsor Road, Baulkham Hills	Unnamed road to Camilleri Stockfeeds, Maroota	
25	170	Botany Road	Hills Street, Banksmeadow	Bunnerong Road, Matraville	
25	349	Brisbane Water Drive	HW30 Central Coast Highway, West Gosford	George St, Woy Woy	
25	349	Railway Street	George Street, Woy Woy	MR349 Charlton Road, Woy Woy	

Insert the following routes into the table at Appendix 1, under the heading
Part 1 – Sydney Region State Routes

Type	Road No.	Approved Road	Starting Point	Finishing Point	Conditions
25	157	Old Northern Road	MR160 Cecil Avenue, Castle Hill	MR157 Showground Road, Castle Hill	
25	160	Old Northern Road	MR184 Windsor Road, Baulkham Hills	MR160 Cecil Avenue, Castle Hill	
25	160	Cecil Avenue	MR160 Old Northern Road, Castle Hill	MR160 Terminus Street (North), Castle Hill	
25	160	Terminus Street	MR160 Cecil Street, Castle Hill	MR160 Old Northern Road (North), Castle Hill	
25	160	Old Northern Road	MR160 Terminus Street (North), Castle Hill	MR181 Wisemans Ferry Road, Maroota	
25	170	Botany Road	Hills Street, Banksmeadow	Bunnerong Road, Matraville	No left turn from Botany Road into Beauchamp Road for vehicles longer than 19 metres.

<i>Type</i>	<i>Road No.</i>	<i>Approved Road</i>	<i>Starting Point</i>	<i>Finishing Point</i>	<i>Conditions</i>
25	181	Old Northern Road	MR181 Wisemans Ferry Road, Maroota	Road to Camilleri Stockfeeds, 2.8km north of Maroota	
25	349	Brisbane Water Drive	HW30 Central Coast Highway, West Gosford	Blackwall Road, Woy Woy	
25	349	Railway Street	Blackwall Road, Woy Woy	MR349 Charlton Road, Woy Woy	
25	672	Pennant Street	MR157 Showground Road, Castle Hill	Old Castle Hill Road, Castle Hill	
25	672	McMullen Street	Old Castle Hill Road, Castle Hill	MR160 Old Northern Road, Castle Hill	

*Insert the following route into the table at Appendix 1, under the heading
Part 1 – Sydney Region Blacktown City Council*

<i>Type</i>	<i>Road No.</i>	<i>Approved Road</i>	<i>Starting Point</i>	<i>Finishing Point</i>	<i>Conditions</i>
25		Station Road	MR644 Prospect Highway, Seven Hills	Bridge over Blacktown Creek, Seven Hills	

*Road Transport (General) Act 2005***Class 1 Agricultural Vehicles (Amendment) Notice 2012**

I, PETER DUNCAN, Chief Executive of Roads and Maritime Services, pursuant to clause 12 of the Road Transport (Mass, Loading and Access) Regulation 2005 hereby amend the Class 1 Agricultural Vehicles Notice 2012 that was published on 27 July 2012 in the *New South Wales Government Gazette* No. 78 at pages 3428 to 3455 as set out in the Schedule of this Notice.

PETER DUNCAN
Chief Executive
Roads and Maritime Services

SCHEDULE

The Class 1 Agricultural Vehicles Notice 2012 that was published on 27 July 2012 in the *New South Wales Government Gazette* No. 78 at pages 3428 to 3455 remains in force subject to the following amendments:

- [1] Delete the words “and Table 4” in clause 4.2.1 and clause 4.2.2 and in the Note which immediately follows Table 3.
- [2] Delete **Appendix 2 – Approved Travel Times, Zones and Travel Conditions** in its entirety.
- [3] Insert the following:
Appendix 2 - Approved Travel Times, Zones and Travel Conditions

NOTE: Where the towing vehicle in an agricultural combination has a GVM that does not exceed 4.5 tonnes (commonly referred to as a ‘light vehicle’) the GCM of the combination will not exceed the applicable mass limits in the Road Transport (Mass, Loading and Access) Regulation 2005. In those circumstances the combination will neither require nor be eligible for a mass limit exemption under this Notice.

If the towing vehicle is a light vehicle and the GCM exceeds 4.5 tonnes the combination is, subject to the requirements of the Notice, eligible for an exemption from a dimension limit.

If the towing vehicle is a light vehicle and the GCM of the agricultural combination does not exceed 4.5 tonnes this Notice does not apply to the combination and the applicable dimension limits are those set out in Division 2 of Part 4 of Schedule 2 of the Road Transport (Vehicle Registration) Regulation 2007.

Part 1 - NSW Urban and Eastern Zones

For the purposes of this Part:

The NSW Urban Zone is defined as the area bounded by and including the named roads:

- the Pacific Ocean and the North Channel of the Hunter River, then north from Stockton bridge along
- Nelson Bay Road (MR108) to Williamtown, then west along
- Cabbage Tree Road (MR302) to Masonite Road near Tomago, then along
- Masonite Road to the Pacific Highway (HW10) at Heatherbrae, then south along the
- Pacific Highway (HW10) to Hexham, then west along the
- New England Highway (HW9) to Weakleys Drive Thornton, then south along
- Weakleys Drive to the F3 Sydney Newcastle Freeway at Beresfield, then along the
- F3 Sydney Newcastle Freeway to the Hawkesbury River bridge, then along the

- Hawkesbury River and the Nepean River to Cobbity, then a line drawn south from
- Cobbity to Picton, then via
- Picton Road and Mount Ousley Road (MR95) to the start of the F6 Southern Freeway at Mount Ousley, then via the
- F6 Southern Freeway to the Princes Highway at West Wollongong, then the
- Princes Highway and Illawarra Highway to Albion Park with a branch west on West Dapto Road to Tubemakers, then
- Tongarra Road to the Princes Highway, then
- Princes Highway south to the intersection of South Kiama Drive at Kiama Heights, then
- a straight line east to the Pacific Ocean.

The Eastern Zone is that part of NSW west of the NSW Urban Zone and east of a line drawn through Corowa, Culcairn, Boorowa, Molong, Mudgee, Merriwa, Quirindi, Tamworth, Bundarra, Inverell to the intersection of the Tenterfield to Boggabilla Road (RR462) and Bonshaw Road (RR137).

1.1 Travel Conditions

Except where otherwise stated, an oversize agricultural vehicle that exceeds 2.5m in width or 22 metres in length must observe the following travel conditions when operating in the NSW Urban and Eastern Zones.

1.1.1 Clearway and transit lane travel

A vehicle operating under this Notice must not travel on Clearways or Transit Lanes in the NSW Urban Zone between the hours of 6.00 am and 10.00 am and between the hours of 3.00 pm and 7.00 pm on any day when clearway or transit lane restrictions apply.

1.1.2 Weekday and peak hour travel

(a) Urban Zone

A vehicle operating under this Notice must not travel on any classified State road in the NSW Urban Zone Monday to Friday (except on a Statewide public holiday) between 7.00 am and 9.00 am or between 4.00 pm and 6.00 pm.

(b) Eastern Zone

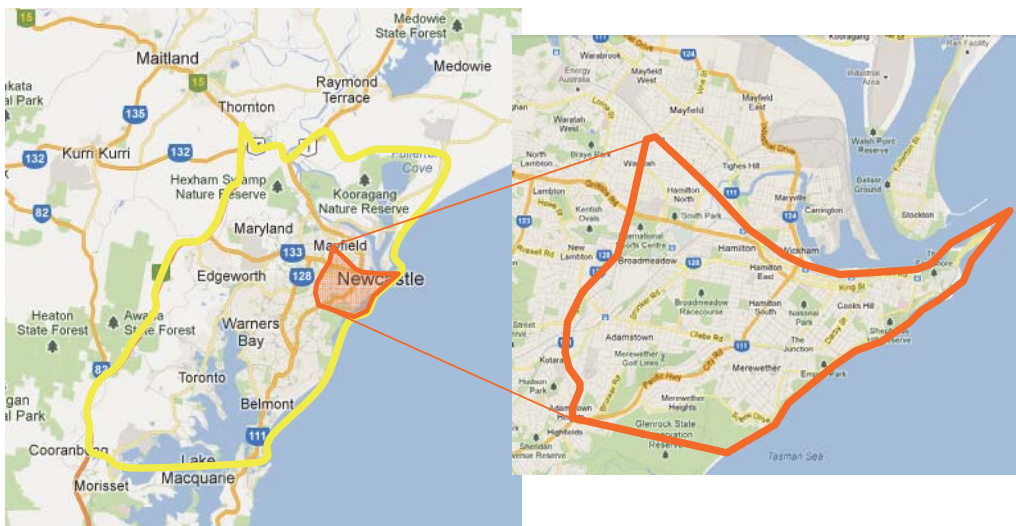
A vehicle must not travel on a road or area listed in the following table contrary to a condition set out in the table.

Location	Road or area	Travel not permitted
From Nepean River at Emu Plains to Katoomba	Great Western Highway	If wider than 2.5m – Monday to Friday 6 am to 9 am and 4 pm to 7 pm (except on Statewide public holidays).
Nowra at Shoalhaven Bridge (southbound).	Princes Highway	If wider than 2.5m – Monday to Saturday 8 am to 10 am; and Monday to Friday 3 pm to 6 pm (except on Statewide public holidays).
Kempsey at Macleay River Bridge	Pacific Highway	If wider than 2.5m – Monday to Saturday 7.30 am to 9.30 am; and Monday to Friday 3 pm to 6 pm (except on Statewide public holidays).
Macksville at Nambucca River Bridge	Pacific Highway	If wider than 2.5m – Monday to Saturday 7.30 am to 9.30 am; and Monday to Friday 3 pm to 6 pm (except on Statewide public holidays).
Coffs Harbour City between Stadium Drive and West Korora Road	Pacific Highway	If wider than 2.5m – Monday to Saturday 7.30 am to 9.30 am; and Monday to Friday 3 pm to 6 pm (except on Statewide public holidays).
Three Chain Road Lismore to Sneaths Road Wollongbar	Bruxner Highway	If wider than 3.2m – Monday to Saturday 7.30 am to 9.30 am; and Monday to Friday 3 pm to 6 pm (except on Statewide public holidays).
Grafton Bridge over Clarence River between Grafton City and South Grafton	Summerland Way	If wider than 2.5m – Monday to Saturday 7.30 am to 9.30 am; and Monday to Friday 3 pm to 6 pm (except on Statewide public holidays).
Weakleys Drive to Rixs Creek Road (north of Singleton)	New England Highway	If wider than 2.5m – Monday to Saturday 7.30 am to 9.30 am; and Monday to Friday 3 pm to 6 pm (except on Statewide public holidays).

1.1.3 Peak hour travel – Newcastle Outer Zone

- (a) Despite Clause 1.1.2, vehicles not exceeding 3.2 metres in width may operate in the Newcastle Outer Zone during peak times. Vehicles exceeding 3.2 metres in width must not travel within the Newcastle Outer Zone on any classified State Road from Monday to Friday (except on a Statewide public holiday) between 7.00 am and 9.00 am or between 4.00 pm and 6.00 pm.
- (b) For the purposes of this Clause 1.1.3, the Newcastle Outer Zone is defined as the area bounded by and including:
- A line drawn from the Pacific Ocean at Glenrock Lagoon to the intersection of Pacific Highway and Northcott Drive (MR326),
 - Northcott Drive, Bridges Road, Turton Road, Hanbury Street (MR 326),
 - along the northern railway line to Watt Street and the Hunter River
 - the Pacific Ocean and the North Channel of the Hunter River, then north from Stockton bridge along
 - Nelson Bay Road (MR108) to Williamtown, then west along
 - Cabbage Tree Road (MR302) to Masonite Road near Tomago, then along
 - Masonite Road to the Pacific Highway (HW10) at Heatherbrae, then south along the
 - Pacific Highway (HW10) to Hexham, then west along the
 - New England Highway (HW9) to Weakleys Drive Thornton,
 - Weakleys Drive to the F3 Sydney Newcastle Freeway at Beresfield, then south along
 - F3 Sydney Newcastle Freeway, through the intersection of the F3 Sydney Newcastle Freeway and Palmers Road, to the crossing of MR217 at Dora Creek
 - then Dora Creek and Lake Macquarie to the Pacific Ocean crossing the Pacific Highway at Swansea Bridge.

Note: The Newcastle Outer Zone is the area marked in yellow, excluding the Newcastle Inner Zone marked in orange.



1.1.4 Night travel (Eastern and Urban Zones)

- (a) Travel is not permitted between sunset and sunrise for agricultural vehicles or combinations wider than 2.5 metres or longer than 22 metres.
- (b) Despite Clause 1.1.4(a) where travel commenced after sunrise and before sunset on a day the operator is permitted to continue to travel for a distance not exceeding 10 kilometres for the sole purpose of stopping at a safe parking area.

Note: Permitted hours for night travel apply all year and are not affected by daytime travel restrictions for weekends, Statewide public holidays and public holiday periods.

1.1.5 Weekends and Statewide public holidays

(a) NSW Urban Zone

Vehicles are not permitted to travel in the NSW Urban Zone after 8.30 am on **Sundays or Statewide public holidays**.

(b) Eastern Zone

Vehicles and combinations travelling under this Notice in the Eastern Zone that are wider than 2.5 metres or longer than 22 metres are not permitted to travel on a listed road contrary to the restriction in the following table:

Road	Restriction
Great Western Highway between Nepean River and Mt Victoria.	Travel not permitted after 8.30 am on Sundays and Statewide public holidays.
Barton Highway between the Yass River and the ACT border.	Travel not permitted after 8.30 am on Sundays and Statewide public holidays.
Kings Highway (MR51) between Braidwood and Batemans Bay.	Travel not permitted on Saturdays, Sundays and Statewide public holidays during November, December, January and February (inclusive).
Snowy Mountains Highway between Tumut Plains Road and Cooma.	Travel not permitted on Saturdays, Sundays and Statewide public holidays from the Queens Birthday long weekend in June in a year to the Labour Day long weekend in October of the same year (inclusive).
Princes Highway between Berry and the Bendalong Road intersection.	Travel not permitted after 8.00 am on Saturdays, Sundays and Statewide public holidays.
Princes Highway between Ulladulla and Narooma.	Travel not permitted after 8.00 am on Saturdays, Sundays and Statewide public holidays.
Princes Highway between Cobargo and Pambula.	Travel not permitted after 8.00 am on Saturdays, Sundays and Statewide public holidays.
Princes Highway between Eden and the Victorian border.	Travel not permitted after 8.00 am on Saturdays, Sundays and Statewide public holidays.

1.1.6 Public holiday periods

- (a) For the purposes of 1.1.6(b) a **public holiday period** means a period of three or more consecutive days covering a declared NSW Statewide public holiday and adjacent weekend days (*for example Easter and every long weekend*); and the period between 23 December and 3 January (inclusive).
- (b) Agricultural vehicles wider than 2.5 metres or longer than 22 metres are permitted to travel during **public holiday periods** on the following roads (a vehicle driving across the road is exempted) in the NSW Urban and Eastern Zones only if they have received Police approval and are accompanied by at least one pilot:

Road or area subject to restriction
Princes Highway from Broadway to the Victorian border.
Hume Highway from Parramatta Road to the Victorian border.
Pacific Highway from F1 Warringah Freeway North Sydney to Tugun interchange.
New England Highway from Hexham Bridge to Wallangarra.
Central Coast Highway from F3 Sydney Newcastle Freeway at Kariong to Pacific Highway Doyalson.

John Renshaw Drive from F3 Sydney Newcastle Freeway to New England Highway.
Cumberland Highway from Hume Highway Liverpool to Pacific Highway Wahroonga.
Bruxner Highway from Ballina to Tenterfield.
Oxley Highway from Port Macquarie to Western Zone at Tamworth.
Gwydir Highway from South Grafton to Western Zone at Inverell.
Kamilaroi Highway from Willow Tree to Western Zone at Quirindi.
Castlereagh Highway from Lithgow to Western Zone at Mudgee.
Great Western Highway from Broadway to Bathurst.
Mitchell Highway from Bathurst to Western Zone at Molong.
Mid Western Highway from Bathurst to Western Zone at Holmwood.
Lachlan Valley Way from Hume Highway to Western Zone at Boorowa.
Burley Griffin Way from Hume Highway to Western Zone at Harden.
Federal Highway from Goulburn to ACT border.
Barton Highway from Hume Highway to ACT border.
Kings Highway (MR51) from Braidwood to Batemans Bay.
Monaro Highway from ACT border to Victorian border.
Sturt Highway from Hume Highway to Western Zone at Borambola.
Riverina Highway from Hume Highway to Western Zone at Corowa.
Snowy Mountains Highway from Hume Highway to Bega.
Illawarra Highway from Sutton Forest to Robertson.
Golden Highway from Whittingham to Western Zone at Merriwa.
F1 Warringah Freeway from Sydney Harbour Bridge to Willoughby Road Naremburn.
M2 Hills Motorway from North Ryde to Seven Hills.
F3 Sydney Newcastle Freeway from Wahroonga to Beresfield.
F4 Western Motorway from Concord Road to Nepean River Leonay.
F5 South Western Freeway from Kyeemagh to Prestons.
F6 Southern Freeway from Waterfall to Yallah.
M7 Westlink from Seven Hills to Prestons
Gore Hill Freeway from Naremburn to Lane Cove

Note: Some of these listed roads continue into the Western Zone.

1.2 Limited Access Locations – NSW Urban Zone

Vehicles operating under the Notice are not permitted to travel on the following Restricted Roads in the NSW Urban Zone.

1.2.1 Sydney & Inner Suburbs

For the purposes of this Part, the **Sydney CBD Zone** is the area: bounded by and including George Street from Railway Square to Hay Street, Hay Street from George Street to Sussex Street, Sussex Street from Hay Street to Erskine Street, Erskine Street from Sussex Street to Kent Street, Kent Street from Erskine Street to as far north as Jamison Street, then a line drawn to Jamison Street and along Jamison Street to York Street, York Street from Jamison Street to Grosvenor Street, Grosvenor Street from York Street to George Street, George Street from Grosvenor Street to Alfred Street, Alfred Street from George Street to Circular Quay East, Circular Quay East from Alfred Street to Macquarie Street, Macquarie Street from Circular Quay East to Prince Albert Road, Prince Albert Road from Macquarie Street to College Street, College Street from Prince Albert Road to Wentworth Avenue, Wentworth Avenue from College Street to Elizabeth Street, Elizabeth Street from Wentworth Avenue to Hay Street, Hay Street from Elizabeth Street to Pitt Street, Pitt Street from Hay Street to George Street at Railway Square.



Roads or Areas with Limited Access: Sydney CBD and Inner suburbs
Sydney CBD Zone
Boundary Street Darlinghurst railway underpass (MR625)
Bradfield Highway (MR632) from the Southern Toll Plaza to Lavender Street
Cross City Tunnel from McLachlan Avenue Rushcutters Bay to Harbour Street at Darling Harbour
Cahill Expressway (MR592) from the Southern Toll Plaza to the Eastern Distributor toll road
Frederick Street Ashfield railway underpass (MR650)
Johnston Street Annandale railway underpass (MR655)
King Street Newtown (HW1) between Lord Street and Carillon Avenue
M5 East Motorway (tunnel) between King Georges Road interchange Beverly Hills and General Holmes Drive Mascot
Raw Square Strathfield railway underpass (MR668)
(Old) Ryde Bridge (MR200) from Concord Road to Church Street
Sydney Harbour Bridge (MR632) from the Southern Toll Plaza to Lavender Street North Sydney.
Sydney Harbour Tunnel from F1 Warringah Freeway to the Cahill Expressway; from Eastern Distributor to Baker Street Kensington

1.2.2 Sydney north

Roads or Areas with Limited Access:
Lane Cove Tunnel from the Pacific Highway to Lane Cove River at Lane Cove North
M2 Motorway and tunnel from the toll plaza at Macquarie Park to Beecroft Road (MR139)
Berowra Waters Road (RR332) at Berowra Ferry
Galston Road (MR161) at Galston Gorge between Montview Parade Hornsby Heights and Calderwood Road Galston
McCarrs Creek Road (MR174) from Church Point to Terrey Hills
Strathallen Avenue (MR599) at the suspension bridge (BN172), Northbridge
Wisemans Ferry Road (RR225) from Berecra Road Mangrove Mountain to the Hawkesbury River Wisemans Ferry.
Barrenjoey Road (MR164) at Bilgola Bends

1.2.3 Sydney south

Roads or Areas with Limited Access:
Heathcote Road (MR512) between New Illawarra Road Lucas Heights and the Princes Highway Heathcote
Lady Wakehurst Drive, Sir Bertram Stevens Drive, Audley Road and Farnell Avenue (MR393) between Bald Hill Lookout and the Princes Highway
McKell Avenue (MR393) from Waterfall to the Royal National Park
Princes Highway (HW1) on (old) Tom Ugly's Bridge (northbound)
Seven Ways Rockdale (MR169) between the Princes Highway and Watkin Street
Wollongong Road Arncliffe – railway underpass

1.2.4 Sydney West

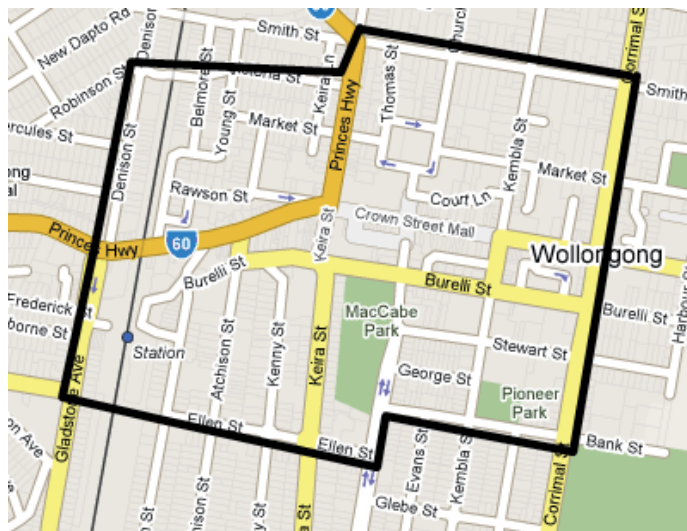
For the purposes of this Part the **Parramatta CBD Zone** is the area: bounded by and including Phillip Street from the intersection with Marsden Road to intersection with Charles Street, Charles Street to the intersection with Macquarie Street, Macquarie Street to the intersection with Smith Street, Smith Street to the intersection with Darcy Street, Darcy Street to the intersection with Church Street, Church Street Mall to the intersection with Macquarie Street, Macquarie Street to the intersection with Marsden Street and Marsden Street to the intersection with Phillip Street. The zone also includes Fitzwilliam Street from the intersection with Wentworth Street to the intersection with Church Street and Argyle Street from the intersection with Church Street to the intersection with Fitzwilliam Street.



Roads or Areas with Limited Access:
Parramatta CBD Zone
Gasworks Bridge, Macarthur Street over Parramatta River at Parramatta
Macquarie Street underpass Windsor
Windsor Bridge over the Hawkesbury River on Bridge Street at Windsor
Victoria Bridge over Nepean River at Penrith

1.2.5 Wollongong

For the purposes of this Part, the **Wollongong CBD zone** is the area: bounded by and including Smith Street from the intersection with Flinders Street to the intersection with Corrimal Street, the western side of Corrimal Street to the intersection with Bank Street, Bank Street to the intersection with Church Street, Church Street to the intersection with Ellen Street, and Ellen Street to the intersection with Auburn Street, then a straight line drawn from the intersection of Ellen Street and Auburn Street to the intersection of Rowland Avenue and Gladstone Avenue, Gladstone Avenue to the intersection with Crown Street, Crown Street and Denison Street to the intersection with Victoria Street, Victoria Street to the intersection with Keira Street, and Keira Street to the intersection with Smith Street.



Roads or Areas with Limited Access:

Wollongong CBD Zone

Broughton Pass (RR610) from Appin Road to Wilton Road

Bulli Pass (HW1) from Mount Ousley Road to Lawrence Hargrave Drive

Lawrence Hargrave Drive (MR185) from the Princes Highway at the foot of Bulli Pass via Thirroul, Austinmer, Clifton and Bald Hill to the Princes Highway south of Helensburgh

1.2.6 Newcastle and Central Coast

Roads or Areas with Limited Access:

George Booth Drive (MR527) from the F3 Sydney Newcastle Freeway west to the Tasman Mine entrance.

Henry Parry Drive Gosford (MR673) between York Street and Etna Street

Old Pacific Highway from the Hawkesbury River to Kariong

Woy Woy Bay Road (RR7751) from Woy Woy to Kariong

1.3 Limited Access Locations – Eastern Zone

- (a) Notwithstanding the dimension limits set out in the Notice, travel on or through a Limited Access Location is not permitted if the vehicle exceeds one or more of the limits that applies to a Limited Access Location as set out in this Part.
- (b) A vehicle must be only operated in accordance with the access conditions that apply to a Limited Access Location.
- (c) A vehicle which exceeds one or more of the stated dimension limits must obtain a specific permit before travelling on or in any of the following Limited Access Locations in the NSW Eastern Zone.
- (d) Where a dimension limit for a Limited Access Location is marked “N/A” (not applicable) the applicable limit is the one set out in this Notice.

1.3.1 Limited Access Location: Eastern Zone (Northern)

Location / Road	Dimension Limit (metres)			Location Restriction and Condition of Access
	Width	Height	Length	
Bruxner Highway between Drake and Tenterfield.	2.5	N/A	19.0	
Tabulam Bridge on Bruxner Highway	3.5	N/A	25.0	Overmass not permitted
Coramba Road (RR120) between Dorrigo and Coramba.	2.5	N/A	19.0	
Waterfall Way between Church Street Bellingen and Maynards Plains Road Dorrigo.	2.5	N/A	19.0	
Ebor to Grafton Road (RR74) between Tyringham and Nymboida.	2.5	N/A	19.0	
Gwydir Highway from Camp Creek (Peter Elks Bridge) west to Glen Elgin Prison Farm entrance.	3.0	N/A	25.0	One pilot required when width exceeds 2.5 metres. One pilot and one Police escort required when width exceeds 3.5 metres
Oxley Highway from Ralfes Creek bridge west to Yarrowitch	2.5	N/A	19.0	
Tomewin Road (RR143) from Murwillumbah to the Queensland border	2.5	N/A	19.0	No oversize access.
New England Highway southbound at Moonbi Range	3.5	N/A	N/A	One pilot required when width exceeds 3.2 metres, one pilot and one Police escort required when width exceeds 3.5 metres
New England Highway at Bolivia Hill (16 km north of Deepwater)	N/A	N/A	N/A	Police escort required when width exceeds 3.5 metres

1.3.2 Limited Access Location: Eastern Zone (Central)

Location / Road	Dimension Limit (metres)			Location Restriction and Condition of Access
	Width	Height	Length	
Crookwell to Trunkey Creek (Binda Road MR54) between Abercrombie Caves and Tuena.	2.5	N/A	19.0	
Abercrombie Road (Taralga to Goulburn Road RR256) for 5 km north to 5 km south of Abercrombie Bridge.	2.5	N/A	19.0	

1.3.3 Limited Access Location: Eastern Zone (Sydney West – outside Urban Zone)

Location / Road	Dimension Limit (metres)			Location Restriction and Condition of Access
	Width	Height	Length	
Bells Line of Road (MR184) from Hermitage Road at Bellbird Hill to the Great Western Highway at Mount Victoria. (Darling Causeway is part of this road).	2.9	N/A	19.0	
Hawkesbury Road (MR570) between the lookout near Roberts Parade and north to the Blue Mountains City Council boundary.	2.5	N/A	12.5	
Putty Road (MR503) from East Kurrajong Road to Milbrodale School.	2.5	4.3	19.0	No through travel if wider than 3.2 metres

1.3.4 Limited Access Location: Eastern Zone (Western)

Location / Road	Dimension Limit (metres)			Location Restriction and Condition of Access
	Width	Height	Length	
The Chifley Road (MR516) from Bells Line of Road at Bell to the Great Western Highway at Bowenfels.	2.5	N/A	19.0	
Jenolan Caves Road (RR253) from 10 km north of Jenolan Caves to 10 km west of Jenolan Caves	2.5	4.3	12.5	

1.3.5 Limited Access Location: Eastern Zone (Southern)

Location / Road	Dimension Limit (metres)			Location Restriction and Condition of Access
	Width	Height	Length	
Gocup Road between Gundagai and Tumut	3.5	N/A	N/A	Contact Police Southern Region RTC before travel.
Grahamstown Road between Tumblong and Mt Horeb	3.5	N/A	N/A	Contact Police Southern Region RTC before travel.
Snowy Mountains Highway from Tumut Plains Road Tumut to Kosciusko Road Cooma	2.5	N/A	19.0	Contact Police Southern Region RTC before travel.
Illawarra Highway (HW25) from the Broughton Avenue roundabout near Tullimbar westward to Jamberoo Mountain Road near Robertson.	2.5	N/A	19.0	
Moss Vale Road (MR261) between Barfield Road Cambewarra and Fitzroy Falls.	2.5	N/A	19.0	Contact Nowra Police before travel if wider than 2.5m. Police escort required if wider than 3.0m.
Moss Vale Road (RR261) at Fitzroy Falls	2.5	N/A	19.0	
Kangaroo Valley Road between Berry and Moss Vale Road	2.5	N/A	19.0	Contact Nowra Police before travel if wider than 2.5m. Police escort required if wider than 3.0m.
Hampden Bridge in Kangaroo Valley	2.5	N/A	19.0	No overmass permitted.
Kings Highway (MR51) at Clyde Mountain.	2.5	N/A	19.0	
Snowy Mountains Highway from the top of Brown Mountain to Nunnock River	2.5	N/A	19.0	
Araluen Road from Majors Creek to Kiora	2.5	N/A	19.0	
Princes Highway between Narooma and Cobargo	3.0	N/A	25.0	Contact Bega Police HWP before travel if wider than 3.0m – <i>NB height limit at Narooma Bridge.</i>
Princes Highway between Poplar Street rest area and Belmore Street at Bega.	3.0	N/A	25.0	Contact Bega Police before travel if wider than 3.0m.
Princes Highway at Clyde River bridge at Batemans Bay	3.2	N/A	N/A	One pilot required if wider than 3.2m but not wider than 3.5m.
Princes Highway at Narooma bridge between Dalmeny Drive and Riverside Drive	3.0	4.5	N/A	Contact Batemans Bay Police before travel if wider than 3.0m or higher than 4.4m.

1.4 Bridge Mass Restrictions

A Vehicle must not operate on the bridges set out in this part unless the total mass of the vehicle does not exceed the lesser of:

- (a) the mass limits prescribed by Schedule 1 of Road Transport (Mass, Loading and Access) Regulation 2005; or
- (b) the applicable total mass limit that applies to a bridge as set out in this part; or
- (c) a mass limit imposed under Section 28 of the *Road Transport (General) Act 2005*.

1.4.1 NSW Urban Zone

Bridge Number and Name	Description
BN226 Sydney Harbour Bridge	over Sydney Harbour on MR632. <i>(If oversize see also table at clause 1.2.1)</i>
BN29 Tom Ugly's Bridge	northbound bridge on Princes Highway (HW1) across Georges River at Sylvania.
BN172 Suspension Bridge	over waterway on Strathallen Avenue (MR599) at Northbridge.
BN333 Victoria Bridge	over Nepean River on Great Western Highway (HW5) at Penrith.
BN415 Windsor Bridge	over Hawkesbury River on Bridge Street (MR182) Windsor.
BN98 Bentley's Bridge	Park Creek (Channel), Rushcutters Bay (Urban)
BN143	bridge on Sir Bertram Stevens Drive, over Flat Rock Creek No. 2, Royal National Park
BN291	northbound bridge on Hume Highway over Prospect Creek, at Lansdowne
BN292	southbound bridge on Hume Highway over Prospect Creek, at Lansdowne
BN341 Peats Ferry Bridge	over Hawkesbury River on Pacific Highway, Peats Ferry
BN360 Lennox bridge	Church Street, over Parramatta River at Parramatta
BN388	bridge on Showground Road, over Cattai Creek, at Castle Hill
BN592 Gasworks Bridge	on Macarthur Street, over Parramatta River, at Parramatta

1.4.2 Eastern Zone

Bridge Number and Name	Description
BN1461 Gostwyck Bridge	over Paterson River, Dungog Road near Martins Creek
BN1472 Coorei Bridge	over Williams River, Stroud Hill Road Dungog
BN2082 Barrington Bridge	over Barrington River, Thunderbolts Way Barrington
BN1535 Vacy Bridge	over Paterson River, Tocal Road Vacy.
BN1481 Morpeth Bridge	over Hunter River, Phoenix Park Road Morpeth
BN1780 Luskintyre Bridge	over Hunter River, Luskintyre Road Luskintyre
BN1683 Dunmore Bridge	over Paterson River, Paterson Road Woodville.
BN1784 Glennies Creek Bridge	over Glennies Creek, Middle Falbrook Road Middle Falbrook

BN1557 Kayuga Bridge	over Hunter River, Kayuga Road Muswellbrook
BN3379 Fitzgerald Bridge	over Hunter River, southbound on New England Highway Aberdeen.
BN1527 Beckers Bridge	over Webbers Creek, Gresford Road Glendon Brook
BN1737 Bulga Bridge	over Wollombi Brook, Putty Road Bulga
BN1661 Elderslie Bridge	over Hunter River, Elderslie Road Elderslie.
BN2266 Tabulam Bridge	over Clarence River, Bruxner Highway Tabulam
BN2462 Glebe Bridge	over Richmond River, Dawson Street Coraki
BN2531	bridge over Sportsmans Creek, Bridge Street Lawrence
BN2537 McFarlane Bridge	over Clarence River, Lawrence Road Maclean.
BN2680 Briner Bridge	over Upper Coldstream River, east of Ulmarra.
BN2676 Bawdens Bridge	over Orara River, Old Glen Innes Road Chambigne
BN2581 Korns Bridge	over Rous River, Numinbah Road Crystal Creek
BN2594 Colemans Bridge	over Leycester Creek, Union Street Lismore.
BN2681	bridge over Orara River, Sherwood Creek Road Glenreagh.
BN3140 Fladbury Bridge	over Severn River, Emmaville Road Glen Innes
BN1015 Abercrombie Bridge	over Abercrombie River (67 km north of Crookwell)
BN1185 Wallaby Rocks Bridge	over Turon River, Hill End Road west of Sofala
BN6396 James Park Bridge	over Crookwell River, Binda Road northwest of Crookwell
BN6675 Lansdowne Bridge	over Mulwaree Ponds, Bungonia Road Goulburn.
BN6237 New Buildings Bridge	over Towamba River, New Buildings Road New Buildings.
BN6129 Crankies Plain Bridge	over Coolumbooka River, Cathcart Road Bombala
BN875 Hampden Bridge	over Kangaroo River, Moss Vale – Nowra Road, Kangaroo Valley
BN6168	bridge over Wallaga Lake, Bermagui – Tathra Road Wallaga Lake
BN6506 Charleyong Bridge	over Mongarlowe River, Nerriga Road Charleyong
BN5575 Bethanga Bridge	over Murray River, Riverina Highway at Hume Weir
BN5947 Towong Bridge	over Murray River, Towong Road at Towong.
BN5945 Indi Bridge	over Murray River, Indi Road at Indi
BN5944 Goldsworthy Bridge	over Murray River, Indi Road at Biggara
BN6633 Wee Jasper Bridge	over Goodradigbee River, Tumut – Yass Road Wee Jasper
BN6637 Prince Alfred Bridge	over Murrumbidgee River, Middleton Drive Gundagai

BN713	bridge over Shoalhaven River, southbound at Nowra
BN935	bridge over Tongarra Creek at Shellharbour
BN3318 Barmah Bridge	over the Murray River, near Barmah (Vic)
BN5950 Batemans Bay Bridge	over Clyde River at Batemans Bay
BN5974	bridge over Corunna Lake, Corunna
BN1832 Dennis Bridge	over Hastings River (39.83 km south of Kempsey)
BN1519 Redbournberry Bridge	Hunter River (2.41 km north of Singleton)

Part 2 – Western Zone

For the purposes of this Part, the NSW Western Zone is that part of the State of New South Wales that is not part of the area declared to be the NSW Urban Zone or Eastern Zone at Part 1 of this Notice. This zone is bounded to the east by a line drawn through Corowa, Culcairn, Boorowa, Molong, Mudgee, Merriwa, Quirindi, Tamworth, Bundarra and Inverell to the Queensland border adjacent to the intersection of the Bonshaw–Emmaville Road and the Bruxner Highway (HW16) east of Bonshaw.

2.1 Travel Conditions

Except where otherwise stated, an oversize agricultural vehicle that exceeds 2.5m in width or 22 metres in length must observe the following travel conditions when operating in the NSW Western Zone.

2.1.1 Weekday, weekend and peak hour travel restrictions

A vehicle must not travel on a road or area listed in the following table contrary to an applicable conditions set out in the table.

Location	Road or area	Travel not permitted
Mildura at Chaffey Bridge	Sturt Highway	If wider than 3.5m – Monday to Saturday 8.00 am to 10.00 am; and Monday to Friday 3.00 pm to 6.00 pm (except on Statewide public holidays).
Moama Echuca Bridge	Cobb Highway	If wider than 2.5m – Monday to Friday 7.30 am to 9.30 am, and 12 noon to 1.00 pm, and 3.00 pm to 6.00 pm. Saturday and Sunday 7.30 am to 9 am, and 12 noon to 1.00 pm.
Wagga Wagga between Smith Street Forest Hill and the Olympic Highway at Moorong	Sturt Highway	If wider than 4.6m – Monday to Friday 7.00 am to 9.30 am, and 3.30 pm – 6.00 pm (except on Statewide public holidays).
Wagga Wagga between Coolamon Road and Kapooka Bridge	Olympic Highway	If wider than 4.6m – Monday to Friday 7.00 am – 9.30 am, and 3.30 pm – 6.00 pm (except on Statewide public holidays).
Between Rutherford and Scone	New England Highway	If wider than 2.5m – Monday to Friday 4.30 am and 9.30 am, and 2.30 pm and 7.30 pm.

2.1.2 Night travel

- (a) Travel is not permitted between sunset and sunrise.
- (b) Despite clause 2.1.2(a) where travel commenced after sunrise and before sunset on a day the operator is permitted to continue to travel for a distance not exceeding 10 kilometres for the sole purpose of stopping at a safe parking area.

2.1.3 Public holiday periods (including 23 December to 3 January)

- (a) For the purposes of 2.1.3(b) a public holiday period means a period of three or more consecutive days covering a declared NSW Statewide public holiday and adjacent weekend days (*for example Easter and every long weekend*); and the period between 23 December and 3 January (inclusive).
- (b) Agricultural vehicles operating under this Notice are permitted to travel during **public holiday periods** on the following roads (a vehicle driving across the road is exempted) in the Western Zone only if they have received Police approval and are accompanied by at least one pilot:

Travel Restriction applies to:
Golden Highway from Eastern Zone at Merriwa to Dubbo.
Mitchell Highway from Molong to Dubbo.
Castlereagh Highway from Eastern Zone at Mudgee to Gilgandra.
Kamilaroi Highway from Eastern Zone at Quirindi to Narrabri.
Newell Highway from Tocumwal to Goondiwindi.
Mid Western Highway from Eastern Zone at Holmwood to Marsden.
Sturt Highway from Eastern Zone at Borambola to Narrandera.
Riverina Highway from Eastern Zone at Corowa to Finley.
Oxley Highway from Eastern Zone at Tamworth to Coonabarabran.
Gwydir Highway from Eastern Zone at Inverell to Moree.
Burley Griffin Way (MR84) from Eastern Zone at Harden to the Irrigation Way (MR80) at Yoogali east of Griffith.
Kidman Way (MR321 + MR80) between the Newell Highway 16km north of Jerilderie and the Mid Western Highway at Goolgowi.
Lachlan Valley Way (MR56) Eastern Zone at Boorowa to Cowra.

Note:

1. some of these listed roads continue into the Eastern Zone.

2.2 Limited Access Locations – Western Zone

- (a) Notwithstanding the dimension limits set out in the Notice, travel on or through a Limited Access Location is not permitted if the vehicle exceeds one or more of the limits that applies to a Limited Access Location as set out in this Part.
- (b) A vehicle must be only operated in accordance with the access conditions that apply to that Limited Access Location.
- (c) A vehicle which exceeds one or more of the dimension limits must obtain a specific permit before travelling on or in any of the following Limited Access Locations in the NSW Western Zone.
- (d) Where a dimension limit for a Limited Access Location is marked “N/A” (not applicable) the applicable limit is the one set out in this Notice.

Location / Road	Dimension Limit (metres)			Location Restriction and Condition of Access
	Width	Height	Length	
Kamilaroi Highway at Gunnedah town centre between Warrabungle Street and Abbott Street.	2.5	N/A	19.0	Use bypass routes via Bloomfield Street or South Street.
Namoi River bridge at Manilla on Fossickers Way	3.5	N/A	N/A	Narrow heritage listed bridge, traffic control required. No overmass vehicles permitted.
Newell Highway at Coonabarabran between Gardener Street and King Street.	3.5	N/A	N/A	Use posted oversize bypass route
Newell Highway (Balo Street and Frome Street) at Moree town centre between Racecourse and Gosport Street	3.5	4.3	N/A	Use new bypass or Jones Street, Edward Street and Gwydir Street unless destination in town centre.
Gwydir Highway west of Moree at Grawin Creek Bridge (BN4778)	5.8	N/A	N/A	Use dry weather sidetrack
Mitchell Highway at Wellington town centre between Maxwell Street and Gisborne Street	3.5	N/A	19.0	Use bypass route as posted or via Gisborne Street, Thornton Street and Maxwell Street.
Paytens Bridge over Lachlan River near Bandon	2.5	4.3	19.0	No oversize access
Burley Griffin Way between Binalong and Stockinbingal	3.5	N/A	N/A	Contact Police Southern Region RTC for pilot requirements before travel. If wider than 5.6m Police Escort required.
Echuca Bridge on Cobb Highway between Moama and Echuca	2.5	N/A	N/A	Time restrictions apply Monday to Saturday. No overmass permitted.
Barrier Highway at Broken Hill town centre between Menindee Road and Creedon Street.	3.5	N/A	n/A	Bypass using Creedon, Gaffney and Crystal Streets

2.3 Bridge Mass Restrictions – Western Zone

A Vehicle must not operate on the bridges set out in this part unless the total mass of the vehicle does not exceed the lesser of:

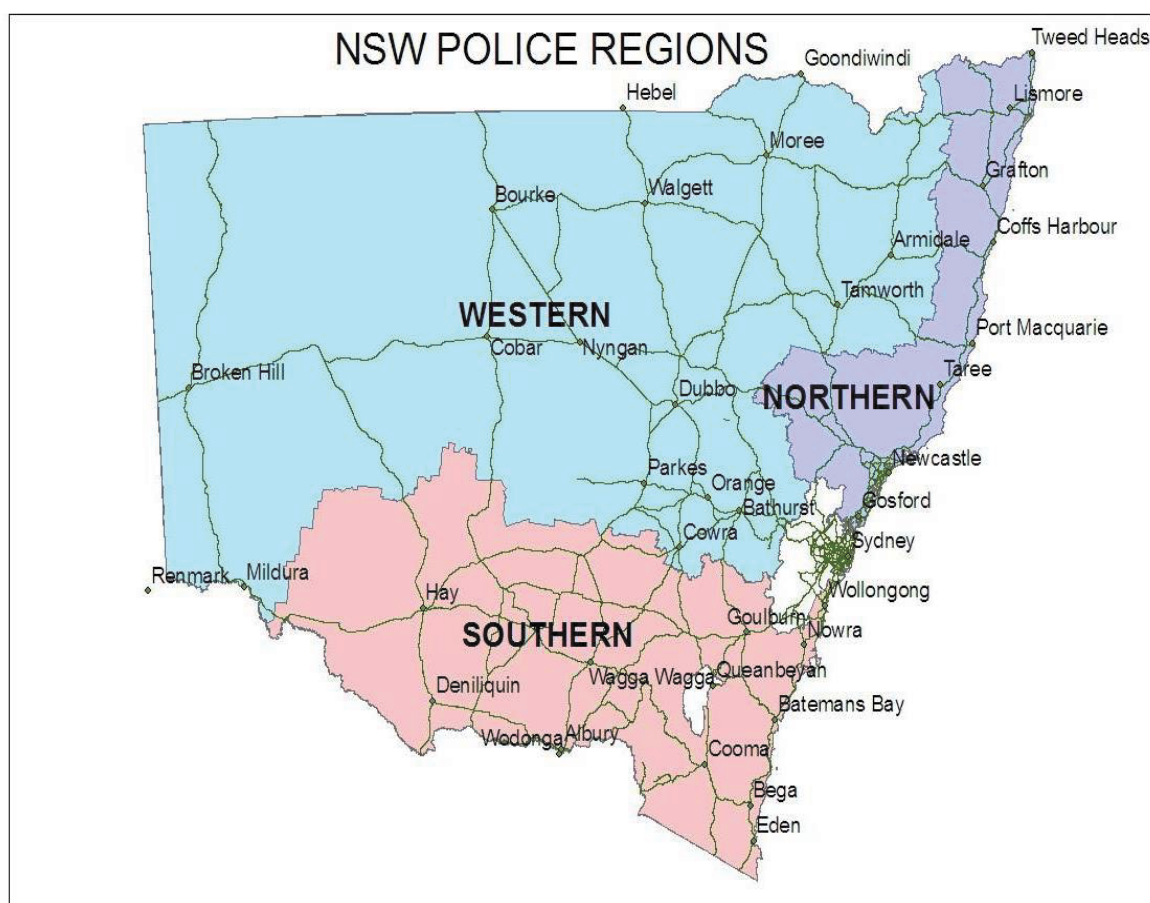
- (a) the mass limits prescribed by Schedule 1 of Road Transport (Mass, Loading and Access) Regulation 2005; or
- (b) the applicable total mass limit that applies to a bridge as set out in this part; or
- (c) a mass limit imposed under Section 28 of the *Road Transport (General) Act 2005*.

Bridge Number and Name	Description
BN2948 Bingara Bridge	over Halls Creek, Fossickers Way North Bingara
BN2949 Bingara Bridge	over Gwydir River, Fossickers Way North Bingara
BN3655 Namoi River Bridge	over Namoi River, Fossickers Way Manilla
BN3137 Bengalla Bridge	over Dumaresq River, near Queensland border Yetman
BN3763 Bundarra Bridge	over Gwydir River, Thunderbolts Way Bundarra
BN4050 Cohens Bridge	over Namoi River, Kelvin Road Gunnedah.
BN4100 Lignum Bridge	over Lignum Creek, Mid Western Highway east of Marsden – use side track
BN4285 Iron Bridge	over Lachlan River, Cowra Road Forbes.
BN4659 Paytens Bridge	over Lachlan River, at Colletts Crossing
BN1304 Beryl Bridge	over Wialdra Creek, Spring Ridge Road north west of Gulgong
BN4469 Holman Bridge	over Lachlan River, at Gooloogong on Grenfell – Canowindra Road
BN4645 Rawsonville Bridge	over Macquarie River, North Minore Road Minore
BN4658 Waroo Bridge	over Lachlan River, Hodges Road west of Warroo
BN4660 Scabbing Flat Bridge	over Macquarie River, Ponto Road Geurie.
BN3970 Iron Bridge	over Namoi River, Boggabri to Manilla Road north of Boggabri.
BN5149 Abbotsford Bridge	over Murray River, Silver City Highway at Curlwaa.
BN3244 Tooleybuc Bridge	over Murray River, Kyalite Road at Tooleybuc
BN3377 Nyah Bridge	over Murray River, Nyah Road at Nyah
BN3375 Gonn Crossing	over Murray River, Murrabit Road at Gonn Crossing
BN3215 Swan Hill Bridge	over Murray River, McCallum Street at Swan Hill
BN3256 Koondrook Bridge	over Murray River, Thule Street at Barham.
BN3184 Echuca Bridge	over Murray River, Cobb Highway Echuca – Moama
BN5819 Mulwala Bridge	over Murray River, Yarrawonga Road at Mulwala
BN3220 Jacksons Bridge	over Lachlan River, Mossgiel Road Hillston

BN3315 Coonamit Bridge	over Wakool River, Moulamein Road, Swan Hill
BN3336 Oxley Bridge No 2	over Lachlan River, Oxley Road Oxley west of Hay.
BN3335 Oxley Bridge No 1	over Lachlan River, Oxley Road Oxley west of Hay
BN3248 Carrathool Bridge	over Murrumbidgee River, south of Carrathool
BN3235 Gee Gee Approach Bridge	over Wakool River North, Swan Hill – Barham Road Wetuppa
BN3237 Gee Gee Bridge	over Wakool River North, Swan Hill – Barham Road Wetuppa

Part 3 – Contacts

3.1 Police



NSW Police Regional

Region	Phone	Email
Northern	(02) 4929 0060	nthrtc@police.nsw.gov.au
Southern	(02) 4226 7811	southload@police.nsw.gov.au
Western	0457 845 571	westload@police.nsw.gov.au

NSW Police Sydney Metropolitan

Region	Phone	Email
Central	(02) 9265 4920	rtccm@police.nsw.gov.au
Northwest	(02) 9689 7638	rtenwm@police.nsw.gov.au
Southwest	(02) 8700 2436	rteswm@police.nsw.gov.au

3.2 Electricity Supply Authorities

Distributor	Location	Contact details
Ausgrid Energy	Sydney, Central Coast and Hunter NSW regions	13 15 35 www.ausgrid.com.au
Endeavour Energy	Northern, Central, Southern NSW	13 10 81 www.endeavourenergy.com.au
Essential Energy	Country and regional NSW	13 23 91 (02) 6933 5823 www.essentialenergy.com.au
TransGrid	NSW (12,656 km of high voltage transmission line & underground cables)	Metropolitan: 02 9620 0777 Orange: 02 6360 8711 Newcastle: 02 4967 8678 Tamworth: 02 6765 1666 Wagga: 02 6922 0222 Yass: 02 6226 9666 www.transgrid.com.au/Pages/default.aspx
ActewAGL	All of the ACT	13 14 93 www.actewagl.com.au

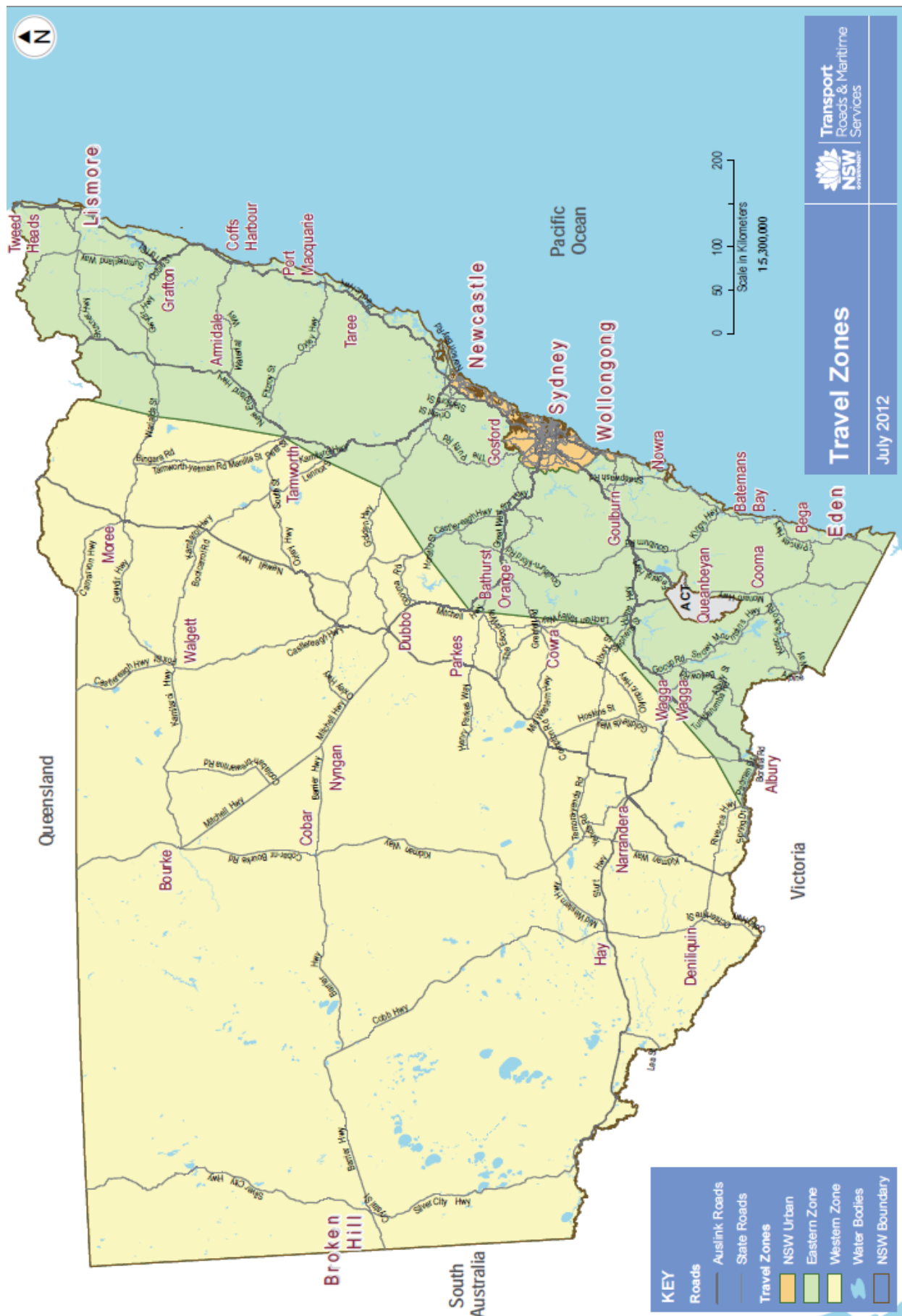
3.3 NSW Local Government

A list of all local government authorities (Councils) in NSW is available on the Division of Local Government website at:

http://www.dlg.nsw.gov.au/dlg/dlghome/dlg_SuburbLookup.asp?mi=0&ml=7&ba=b







*Road Transport (General) Act 2005***Class 1 Load Carrying Vehicle (Amendment) Notice 2012**

I, PETER DUNCAN, Chief Executive of Roads and Maritime Services, pursuant to clause 12 of the Road Transport (Mass, Loading and Access) Regulation 2005 hereby amend the Class 1 Load Carrying Vehicle Notice 2012 that was published on 27 July 2012 in the *New South Wales Government Gazette* No. 78 at pages 3456 to 3489 as set out in the Schedule of this Notice.

PETER DUNCAN
Chief Executive
Roads and Maritime Services

SCHEDULE

The Class 1 Load Carrying Vehicle Notice 2012 that was published on 27 July 2012 in the *New South Wales Government Gazette* No. 78 at pages 3456 to 3489 remains in force subject to the following amendment:

[1] Delete **Appendix 2 – Approved Travel Times, Zones and Travel Conditions** in its entirety.

[2] Insert the following:

Appendix 2 - Approved Travel Times, Zones and Travel Conditions**Part 1 - NSW Urban Zone**

For the purposes of this Part the NSW Urban Zone is defined as the area bounded by and including:

- the Pacific Ocean and the North Channel of the Hunter River, then
- north from Stockton bridge along Nelson Bay Road (MR108) to Williamtown, then
- west along Cabbage Tree Road (MR302) to Masonite Road near Tomago, then
- along Masonite Road to the Pacific Highway (HW10) at Heatherbrae, then
- south along the Pacific Highway (HW10) to Hexham, then
- west along the New England Highway (HW9) to Weakleys Drive Thornton, then
- south along Weakleys Drive to the F3 Sydney Newcastle Freeway at Beresfield, then
- along the F3 Sydney Newcastle Freeway to the Hawkesbury River bridge, then
- along the Hawkesbury River and the Nepean River to Cobbitty, then
- a line drawn south from Cobbitty to Picton, then
- via Picton Road and Mount Ousley Road (MR95) to the start of the F6 Southern Freeway at Mount Ousley, then
- via the F6 Southern Freeway to the Princes Highway at West Wollongong, then
- the Princes Highway and Illawarra Highway to Albion Park with a branch west on West Dapto Road to Tubemakers, then
- Tongarra Road to the Princes Highway, then
- Princes Highway south to the intersection of South Kiama Drive at Kiama Heights, then
- a straight line east to the Pacific Ocean.

1.1 Travel Conditions

A vehicle operating under this Notice is permitted to operate in the NSW Urban Zone, subject to the travel conditions set out in this Part.

1.1.1 Clearway and transit lane travel

A vehicle operating under this Notice that is wider than 2.5 metres or longer than 22 metres must not travel on Clearways or Transit Lanes in the NSW Urban Zone between the hours of 6.00 am and 10.00 am and between the hours of 3.00 pm and 7.00 pm on any day when clearway or transit lane restrictions apply.

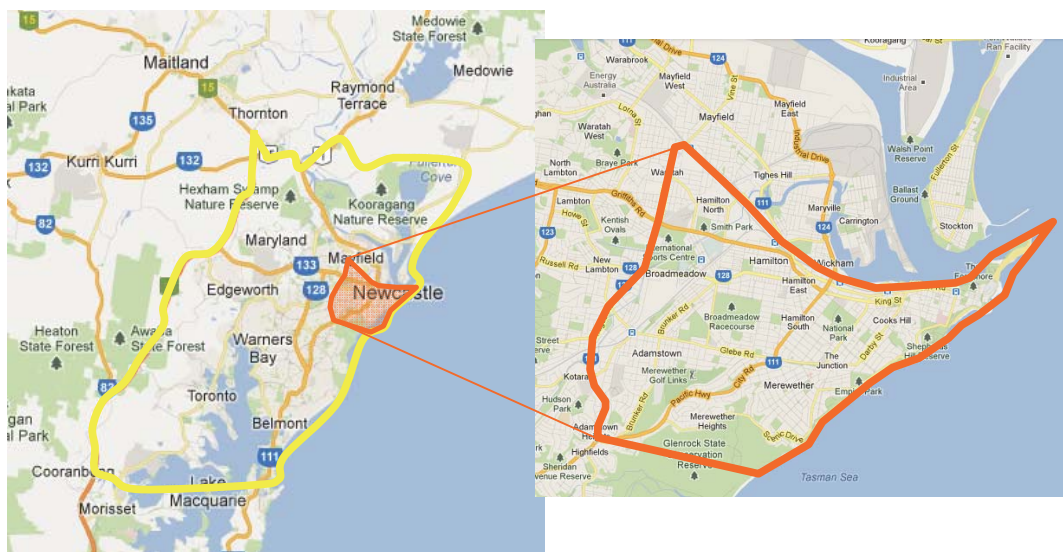
1.1.2 Peak hour travel

A vehicle operating under this Notice that is wider than 2.5 metres or longer than 22 metres must not travel within the NSW Urban Zone on any classified State road from Monday to Friday (except on a Statewide public holiday) between 7.00 am and 9.00 am or between 4.00 pm and 6.00 pm.

1.1.3 Peak hour travel – Newcastle Outer Zone

- (a) Despite Clause 1.1.2, vehicles not exceeding 3.2 metres in width may operate in the Newcastle Outer Zone during peak times. Vehicles exceeding 3.2 metres in width must not travel within the Newcastle Outer Zone on any classified State Road from Monday to Friday (except on a Statewide public holiday) between 7.00 am and 9.00 am or between 4.00 pm and 6.00 pm.
- (b) For the purposes of Clause 1.1.3, the Newcastle Outer Zone is defined as the area bounded by and including:
 - A line drawn from the Pacific Ocean at Glenrock Lagoon to the intersection of Pacific Highway and Northcott Drive (MR326),
 - Northcott Drive, Bridges Road, Turton Road, Hanbury Street (MR 326),
 - along the northern railway line to Watt Street and the Hunter River
 - the Pacific Ocean and the North Channel of the Hunter River, then
 - north from Stockton bridge along Nelson Bay Road (MR108) to Williamtown, then
 - west along Cabbage Tree Road (MR302) to Masonite Road near Tomago, then
 - along Masonite Road to the Pacific Highway (HW10) at Heatherbrae, then
 - south along the Pacific Highway (HW10) to Hexham, then
 - west along the New England Highway (HW9) to Weakleys Drive Thornton,
 - Weakleys Drive to the F3 Sydney Newcastle Freeway at Beresfield, then
 - south along F3 Sydney Newcastle Freeway, through the intersection of the F3 Sydney Newcastle Freeway and Palmers Road, to the crossing of MR217 at Dora Creek, then
 - Dora Creek and Lake Macquarie to the Pacific Ocean crossing the Pacific Highway at Swansea Bridge.

Note: The Newcastle Outer Zone is the area marked in yellow, excluding the Newcastle Inner Zone marked in orange.



1.1.4 Night travel

- (a) Vehicles not exceeding 2.5 metres in width or 22 metres in length may travel within the NSW Urban Zone between sunset and sunrise.
- (b) Vehicles exceeding 2.5 metres in width or 22 metres in length may not travel within the NSW Urban Zone between sunset and midnight. Such vehicles may travel within the NSW Urban Zone between midnight and sunrise if the vehicle is accompanied by at least one pilot vehicle.

1.1.5 Sundays and public holidays

Vehicles are not permitted to travel after 4.00 pm on **Sundays and Statewide public holidays** on the following roads:

Road or area subject to restriction
Hume Highway between the Picton Road interchange and the M7 and M5 interchange at Prestons
Western Motorway (M4) between the Nepean River at Emu Plains and Prospect
F3 Sydney Newcastle Freeway between the Hawkesbury River and the Central Coast Highway interchange at Kariong

1.1.6 Public holiday periods (including 23 December to 3 January)

- (a) For the purposes of Clause 1.1.6 (b) a **public holiday period** means a period of three or more consecutive days covering a declared NSW Statewide public holiday and adjacent weekend days (*for example Easter and every long weekend*); and the period between 23 December and 3 January (inclusive).
- (b) Vehicles are not permitted to travel in the daytime during a **public holiday period** along any of the following roads (a vehicle driving across the road is exempted):

Road or area subject to restriction
Princes Highway from Broadway to South Kiama
Hume Highway from Parramatta Road to Picton Road interchange.
Pacific Highway from F1 Warringah Freeway North Sydney to Masonite Road Heatherbrae.
New England Highway from Hexham Bridge to Weakleys Drive.
Central Coast Highway from F3 Sydney Newcastle Freeway at Kariong to Pacific Highway Doyalson.
Cumberland Highway from Hume Highway Liverpool to Pacific Highway Wahroonga.
Great Western Highway from Broadway to Nepean River Emu Plains.
F1 Warringah Freeway from Sydney Harbour Bridge to Willoughby Road Naremburn.
M2 Hills Motorway from North Ryde to Seven Hills.
F3 Sydney Newcastle Freeway from Wahroonga to Beresfield.
F4 Western Motorway from Concord Road to Nepean River Leonay.
F5 South Western Freeway from Kyeemagh to Prestons.
F6 Southern Freeway from Waterfall to Yallah.
M7 Westlink from Seven Hills to Prestons
Gore Hill Freeway from Naremburn to Lane Cove

1.2 Limited Access Locations and Zones – NSW Urban Zone

- (a) Notwithstanding the dimension limits set out in this Notice, travel on or through a Limited Access Location set out in this Part is not permitted if the vehicle exceeds one or more of the limits that applies to that Limited Access Location.
- (b) A vehicle must be operated in accordance with all access conditions that apply to that Limited Access Location.
- (c) A vehicle which exceeds one or more of the limits that apply to a Limited Access Location must obtain a specific permit before travelling on or in a Limited Access Location in the NSW Urban Zone.
- (d) Where a dimension limit for a Limited Access Location is marked “N/A” (not applicable) the applicable limit is the limit set out in this Notice.

1.2.1 Sydney and Inner Suburbs

For the purposes of this Part the **Sydney CBD zone** is the area bounded by and including George Street from Railway Square to Hay Street, Hay Street from George Street to Sussex Street, Sussex Street from Hay Street to Erskine Street, Erskine Street from Sussex Street to Kent Street, Kent Street from Erskine Street to as far north as Jamison Street, then a line drawn to Jamison Street and along Jamison Street to York Street, York Street from Jamison Street to Grosvenor Street, Grosvenor Street from York Street to George Street, George Street from Grosvenor Street to Alfred Street, Alfred Street from George Street to Circular Quay East, Circular Quay East from Alfred Street to Macquarie Street, Macquarie Street from Prince Albert Road to College Street, College Street from Prince Albert Road to Wentworth Avenue, Wentworth Avenue from College Street to Elizabeth Street, Elizabeth Street from Wentworth Avenue to Hay Street, Hay Street from Elizabeth Street to Pitt Street, Pitt Street from Hay Street to George Street at Railway Square.

Sydney CBD Zone



Location / Road	Dimension Limit (metres)			Condition of access
	Width	Height	Length	
Sydney CBD Zone *	2.5	4.3	19	
Boundary Street Darlinghurst railway underpass (MR625)	3.5	4.0	N/A	Height limited railway underpass.
Bradfield Highway (MR632) from the Southern Toll Plaza to Lavender Street *	2.5	4.3	19.0	
Cross City Tunnel from McLachlan Avenue Rushcutters Bay to Harbour Street at Darling Harbour	2.5	4.3	19.0	
Cahill Expressway (MR592) from the Southern Toll Plaza to the Eastern Distributor toll road	2.5	4.3	19.0	
Frederick Street Ashfield railway underpass (MR650)	3.0	4.0	N/A	Height limited railway underpass.
Johnston Street Annandale railway underpass (MR655)	3.5	4.0	N/A	Height limited railway underpass.
King Street Newtown (HW1) between Lord Street and Carillon Avenue *	2.5	4.3	19.0	
M5 East Motorway (tunnel) between King Georges Road interchange Beverly Hills and General Holmes Drive Mascot	2.5	4.3	19.0	
Raw Square Strathfield railway underpass (MR668)	3.5	3.9	N/A	Height limited railway underpass.
(Old) Ryde Bridge (MR200) from Concord Road to Church Street	N/A	4.5	N/A	
Sydney Harbour Bridge (MR632) from the Southern Toll Plaza to Lavender Street North Sydney. *	2.5	4.3	19.0	
Sydney Harbour Tunnel from Warringah Freeway to the Cahill Expressway; from Eastern Distributor to Baker Street Kensington	2.5	4.3	19.0	

* Rule 300-3 of the Road Rules 2008 also regulates the driving of long vehicles in the Sydney CBD and adjacent areas. This Notice does not provide any exemption from the requirements of that Rule.

See www.legislation.nsw.gov.au for Road Rules 2008.

1.2.2 Sydney North

Location / Road	Dimension Limit (metres)			Location Restriction and Condition of Access
	Width	Height	Length	
Lane Cove Tunnel from the Pacific Highway to Lane Cove River at Lane Cove North	2.5	4.3	25.0	
M2 Motorway and tunnel from the toll plaza at Macquarie Park to Beecroft Road (MR139)	2.5	4.3	25.0	
Berowra Waters Road (RR332) at Berowra Ferry	2.5	4.3	12.5	
Galston Road (MR161) at Galston Gorge between Montview Parade Hornsby Heights and Calderwood Road Galston	2.5	4.3	7.5	
McCarrs Creek Road (MR174) from Church Point to Terrey Hills	2.5	4.3	12.5	
Strathallen Avenue (MR599) at the suspension bridge (BN172), Northbridge	3.0	4.3	N/A	Overmass access not permitted
Wisemans Ferry Road (RR225) from Berecra Road Mangrove Mountain to the Hawkesbury River Wisemans Ferry.	2.5	4.3	19.0	
Barrenjoey Road (MR164) at Bilgola Bends	3.5	N/A	19.0	

1.2.3 Sydney South

Location / Road	Dimension Limit (metres)			Condition of Access
	Width	Height	Length	
Heathcote Road (MR512) between New Illawarra Road Lucas Heights and the Princes Highway Heathcote	2.5	N/A	19.0	
Lady Wakehurst Drive, Sir Bertram Stevens Drive, Audley Road and Farnell Avenue (MR393) between Bald Hill Lookout and the Princes Highway	2.5	4.3	14.5	
McKell Avenue (MR393) from Waterfall to the Royal National Park	2.5	4.3	14.5	
Princes Highway (HW1) on (old) Tom Ugly's Bridge (northbound)	3.5	4.3	19.0	Overmass not permitted
Seven Ways Rockdale (MR169) between the Princes Highway and Watkin Street	3.5	4.3	19.0	
Wollongong Road Arncliffe - railway underpass	3.5	3.5	19.0	Narrow height limited railway underpass.

1.2.4 Sydney West

For the purposes of this Part the **Parramatta CBD restricted road zone** is the area bounded by and including Phillip Street from the intersection with Marsden Road to intersection with Charles Street, Charles Street to the intersection with Macquarie Street, Macquarie Street to the intersection with Smith Street, Smith Street to the intersection with Darcy Street, Darcy Street to the intersection with Church Street, Church Street Mall to the intersection with Macquarie Street, Macquarie Street to the intersection with Marsden Street and Marsden Street to the intersection with Phillip Street. The zone also includes Fitzwilliam Street from the intersection with Wentworth Street to the intersection with Church Street and Argyle Street from the intersection with Church Street to the intersection with Fitzwilliam Street.

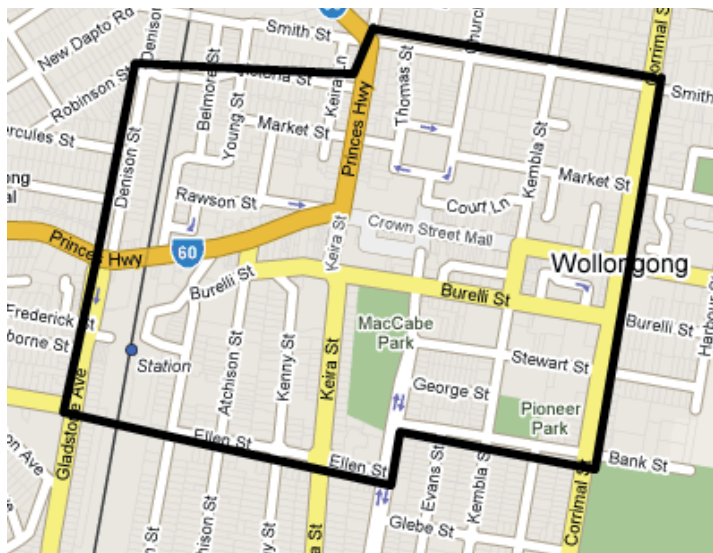
Parramatta CBD



Location / Road	Dimension Limit (metres)			Location Restriction and Condition of Access
	Width	Height	Length	
Parramatta CBD Zone	2.5	4.3	19.0	
Gasworks Bridge Parramatta	2.5	N/A	N/A	Load limited bridge 30t gross.
Macquarie Street underpass Windsor	3.5	4.3	N/A	Railway underpass height limit 4.3m
Windsor Bridge on Bridge Street over the Hawkesbury River at Windsor	2.5	4.3	22.0	No overmass access.
Victoria Bridge over Nepean River at Penrith	2.5	4.3	19.0	No oversize or overmass access.

1.2.5 Wollongong

For the purposes of this Part the **Wollongong CBD zone** is the area bounded by and including Smith Street from the intersection with Flinders Street to the intersection with Corrimal Street, the western side of Corrimal Street to the intersection with Bank Street, Bank Street to the intersection with Church Street, Church Street to the intersection with Ellen Street, and Ellen Street to the intersection with Auburn Street, then a straight line drawn from the intersection of Ellen Street and Auburn Street to the intersection of Rowland Avenue and Gladstone Avenue, Gladstone Avenue to the intersection with Crown Street, Crown Street and Denison Street to the intersection with Victoria Street, Victoria Street to the intersection with Keira Street, and Keira Street to the intersection with Smith Street.



Location / Road	Dimension Limit (metres)			Location Restriction and Condition of Access
	Width	Height	Length	
Wollongong CBD Zone	2.5	4.3	19.0	
Victoria Street, Wollongong	N/A	3.8	N/A	Rail overpass
Broughton Pass (RR610) from Appin Road to Wilton Road	2.5	4.3	19.0	
Bulli Pass (HW1) from Mount Ousley Road to Lawrence Hargrave Drive	2.5	4.6	19.0	
Lawrence Hargrave Drive (MR185) from the Princes Highway at the foot of Bulli Pass via Thirroul, Austinmer, Clifton and Bald Hill to the Princes Highway south of Helensburgh	2.5	4.3	19.0	

1.2.6 Newcastle and Central Coast

Location / Road	Dimension Limit (metres)			Location Restriction and Condition of Access
	Width	Height	Length	
George Booth Drive (MR527) from the F3 Sydney Newcastle Freeway west to the Tasman Mine entrance.	2.5	N/A	19.0	
Henry Parry Drive Gosford (MR673) between York Street and Etna Street	2.5	4.3	19.0	
Old Pacific Highway from the Hawkesbury River to Kariong	3.0	N/A	19.0	
Woy Woy Bay Road (RR7751) from Woy Woy to Kariong	2.5	N/A	19.0	

1.3 NSW Urban Zone - Bridge Mass Restrictions

A Vehicle must not operate on the bridges set out in this Part unless the total mass of the vehicle does not exceed the lesser of:

- the mass limits prescribed by Schedule 1 of Road Transport (Mass, Loading and Access) Regulation 2005; or
- the applicable total mass limit that applies to a bridge as set out in this Part; or
- a mass limit imposed under Section 28 of the *Road Transport (General) Act 2005*.

Bridge Number and Name	Description
BN226 Sydney Harbour Bridge	over Sydney Harbour on MR632 (<i>if oversize see also table at clause 1.2.1</i>)
BN333 Victoria Bridge	over Nepean River on Great Western Highway (HW5) at Penrith.
BN50 The Spit Bridge	over Middle Harbour, south of Seaforth
BN51	bridge over Manly Road (MR164) at Balgowlah
BR135 Roseville Bridge on Warringah Road	over Middle Harbour, Roseville Chase
BN415 Windsor Bridge	over Hawkesbury River on Bridge Street (MR182) Windsor
BR390 Bridge on Galston Road	over Pearces (Tunks) Creek, Galston
BR1758	Maud Street, over main northern railway (1.08 km west of Mayfield West)
BR8495	Manns Road, Narara, over main northern railway (4.5km west of Gosford)
BN98 Bentley's Bridge	Park Creek (Channel), Rushcutters Bay (urban)
BN143	bridge on MR 393, over Flat Rock Creek No. 2, Royal National Park
BN291	northbound bridge, over Prospect Creek, at Lansdowne

BN292	southbound bridge over Prospect Creek, at Lansdowne
BN341 Peats Ferry Bridge	over Hawkesbury River, Peats Ferry
BN360 Lennox Bridge	Church Street, over Parramatta River, at Parramatta
BN388	bridge on Showground Road, over Cattai Creek, at Castle Hill
BN592 Gasworks Bridge	Macarthur Street, over Parramatta River, at Parramatta



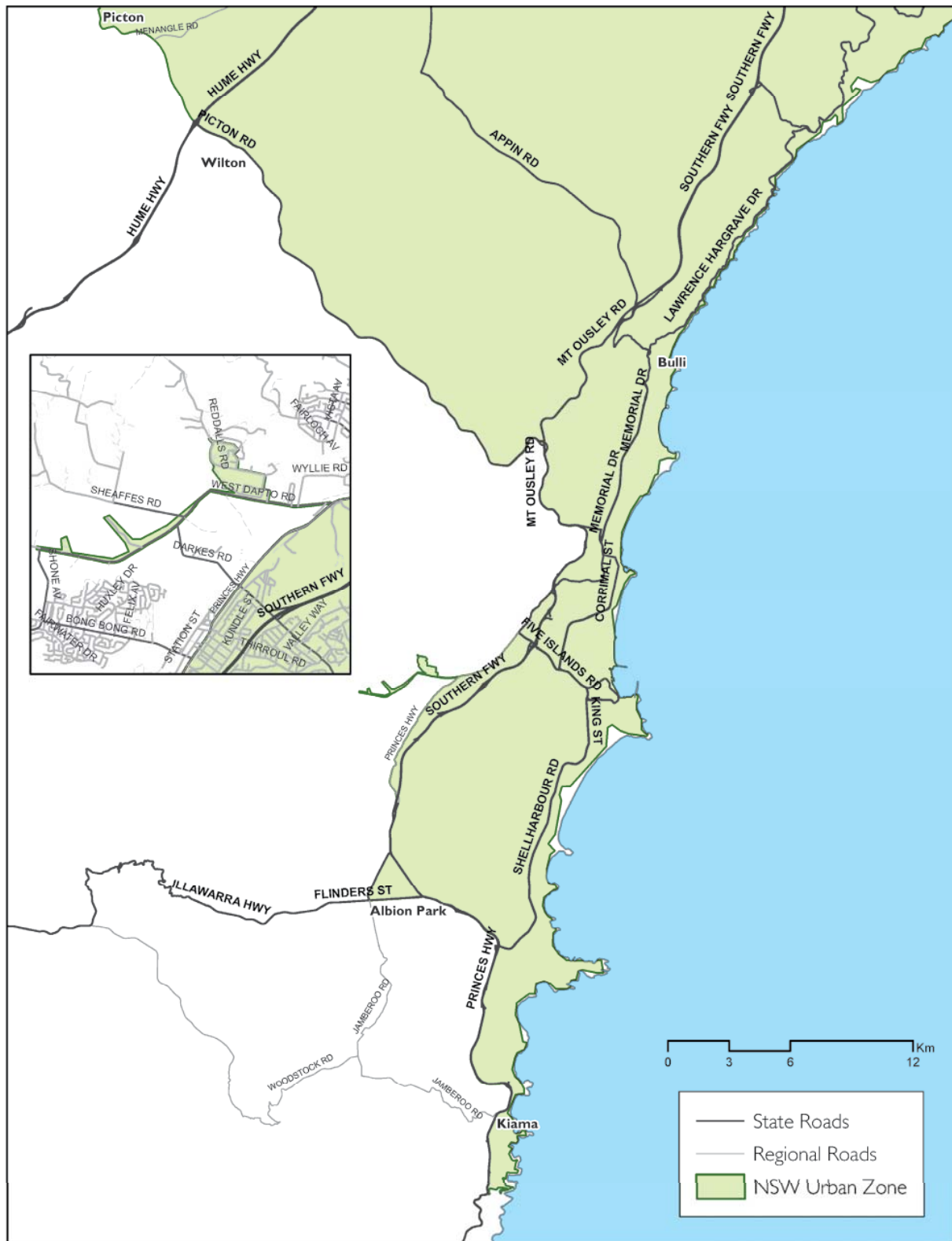
NSW URBAN ZONE - NEWCASTLE MAP



NSW URBAN ZONE - SYDNEY MAP



NSW URBAN ZONE – WOLLONGONG MAP



Part 2 – NSW Regional Zone

For the purpose of this Part the NSW Regional Zone is that part of the State of New South Wales that is not part of the area declared to be the NSW Urban Zone at Part 1 of this Notice.

2.1 Travel Conditions

2.1.1 Week day and peak hour travel restrictions

Oversize load carrying vehicles must not travel in the daytime contrary to the requirements of this table:

Location	Road or area	Travel not permitted
From Nepean River at Emu Plains to Katoomba	Great Western Highway	If wider than 2.5m – Monday to Friday 6 am to 9 am and 4 pm to 7 pm (except on Statewide public holidays).
Nowra at Shoalhaven Bridge (southbound)	Princes Highway	If wider than 2.5m – Monday to Saturday 8 am to 10 am; and Monday to Friday 3 pm to 6 pm (except on Statewide public holidays).
Moama Echuca Bridge	Cobb Highway	Monday to Friday 7.30 am to 9.30 am, and 12 noon to 1 pm, and 3 pm to 6 pm. Saturday and Sunday 7.30 am to 9 am, and 12 noon to 1 pm.
Kempsey at Macleay River Bridge	Pacific Highway	If wider than 2.5m – Monday to Saturday 7.30 am to 9.30 am; and Monday to Friday 3 pm to 6 pm (except on Statewide public holidays).
Macksville at Nambucca River Bridge	Pacific Highway	If wider than 2.5m – Monday to Saturday 7.30 am to 9.30 am; and Monday to Friday 3 pm to 6 pm (except on Statewide public holidays).
Coffs Harbour City between Stadium Drive and West Korora Road	Pacific Highway	If wider than 2.5m – Monday to Saturday 7.30 am to 9.30 am; and Monday to Friday 3 pm to 6 pm (except on Statewide public holidays).
Three Chain Road Lismore to Sneaths Road Wollongbar	Bruxner Highway	If wider than 3.2m – Monday to Saturday 7.30 am to 9.30 am; and Monday to Friday 3 pm to 6 pm (except on Statewide public holidays).
Grafton Bridge over Clarence River between Grafton City and South Grafton	Summerland Way	If wider than 2.5m – Monday to Saturday 7.30 am to 9.30 am; and Monday to Friday 3 pm to 6 pm (except on Statewide public holidays).
Weakleys Drive to Rixs Creek Road (north of Singleton)	New England Highway	If wider than 3.2m – Monday to Friday 7.30 am to 9.30 am; and Monday to Friday 3 pm to 6 pm (except on Statewide public holidays).

2.1.2 Night travel

- (a) Travel is permitted between sunset and sunrise for oversize load carrying vehicles or combinations that are not wider than 2.5 metres or longer than 22 metres.
- (b) Vehicles wider than 2.5 metres or longer than 22 metres are not permitted to travel between sunset and midnight. Such vehicles are permitted to travel between midnight and sunrise on the following roads when the vehicle is accompanied by at least one pilot vehicle:

Road or area	Night Travel Permitted from midnight to sunrise
Hume Highway (HW2)	Between Picton Road interchange and the Victorian border only on those sections of the Highway that are dual carriageway divided road and not subject to roadwork, and including an access road to any service area immediately adjacent to the Highway.
Pacific Highway (HW10)	Between Raymond Terrace and the Oxley Highway, Port Macquarie and Ewingsdale Road, near Byron Bay and the Queensland border and those sections of the Highway that are dual carriageway divided road and not subject to roadwork but including the undivided carriageway through the township of Bulahdelah and an access road to any service area immediately adjacent to the Highway.
Princes Highway (HW1)	From 200m south of Pepper Road (the Log Cabin) near Tomerong north to the boundary of the NSW Urban Zone at South Kiama Drive, Kiama Heights.
Great Western Highway (HW5)	Between Nepean River at Emu Plains and Bowenfels.
Federal Highway (HW3)	Between the intersection at the Hume Highway and the Australian Capital Territory (ACT) border south of Sutton.
New England Highway (HW9)	Between Weakleys Drive at Beresfield and Thomas Mitchell Drive (for northbound travel) or Muscle Creek Road (for southbound travel) south of Muswellbrook.

2.1.3 Weekends and Statewide public holidays

Vehicles wider than 2.5 metres or longer than 22 metres are not permitted to travel in the daytime on **weekends or Statewide public holidays** on the following roads:

Road or area	Travel Restriction applies
Burley Griffin Way (MR84)	Between the Hume Highway west of Bowning and the Irrigation Way (MR80) at Yoogali east of Griffith.
Snowy Mountains Highway (HW4)	Between Tumut and Cooma during the official snow season from the Queens Birthday weekend in June of a year and the Labour Day weekend in October of that same year (inclusive).
Kings Highway (MR51)	Between Braidwood and Batemans Bay from the first day of November in a year to the last day of February in the immediately following year (inclusive).
Princes Highway (HW1)	No oversize travel after 8 am: from Berry to Bendalong Road, Cobargo to Pambula, Ulladulla to Narooma and Eden to the Victorian border
Great Western Highway (HW5)	From Nepean River at Emu Plains to Little Hartley after 8.30 am.
Barton Highway (HW15)	Between the Hume Highway and the ACT border after 4 pm Sundays and Statewide public holidays.
Lachlan Valley Way (MR56)	Between the Hume Highway northwest of Yass and Forbes after 4 pm Sundays and Statewide public holidays.

2.1.4 Public holiday periods (including 23 December to 3 January)

- (a) For the purposes of 2.1.4(b) a **public holiday period** means a period of three or more consecutive days covering a declared NSW Statewide public holiday and adjacent weekend days (*for example Easter and every long weekend*); and the period between 23 December and 3 January (inclusive).
- (b) Vehicles wider than 2.5 metres or longer than 22 metres are not permitted to travel in the daytime during **public holiday periods** on the following roads (a vehicle driving across the road is exempted):

Travel Restriction applies to
Pacific Highway from Masonite Road at Heatherbrae to Gold Coast Highway interchange at Tweed Heads West.
Princes Highway from South Kiama to Victorian border.
Hume Highway from Picton Road to Victorian border.
Great Western Highway from Nepean River to Bathurst.
New England Highway from Weakleys Drive to Queensland border.
Golden Highway from New England Highway at Whittingham to Newell Highway at Dubbo.
Mitchell Highway from Great Western Highway at Bathurst to Newell Highway at Dubbo.
Castlereagh Highway from Great Western Highway at Marrangaroo to Newell Highway at Gilgandra.
Kamilaroi Highway from New England Highway at Willow Tree to Newell Highway at Narrabri.
Newell Highway from Tocumwal to Goondiwindi.
Mid Western Highway from Great Western Highway at Bathurst to Newell Highway at Marsden.
Sturt Highway from Hume Highway at Lower Tarcutta to Newell Highway at Narrandera.
Riverina Highway from Victorian border to Newell Highway at Finley.
Monaro Highway from ACT border to Victorian border near Rockton.
Snowy Mountains Highway from Princes Highway at Bega to the Hume Highway.
Oxley Highway from Port Macquarie to Newell Highway at Coonabarabran.
Gwydir Highway from Pacific Highway at South Grafton to Newell Highway at Moree.
Bruxner Highway from Pacific Highway at Ballina to Newell Highway at Boggabilla.
Gold Coast Highway from Pacific Highway Interchange Tweed Heads West to Queensland border.
Illawarra Highway from Albion Park to the Hume Highway.
Federal Highway from Hume Highway to ACT border.
Barton Highway from Hume Highway to ACT border.
Burley Griffin Way (MR84) between the Hume Highway west of Bowning and the Irrigation Way (MR80) at Yoogali east of Griffith.
Kidman Way (MR321 + MR80) between the Newell Highway 16 km north of Jerilderie and the Mid Western Highway at Goolgowi.

Lachlan Valley Way (MR56) between the Newell Highway at Forbes and its intersection with the Hume Highway northwest of Yass.

Kings Highway (MR51) between Braidwood and Batemans Bay.

Olympic Highway (MR78) between the Hume Highway north of Albury, and Cowra.

2.2 Limited Access Locations and Zones – NSW Regional Zone

- (a) Notwithstanding the dimension limits set out in the Notice, travel on or through a Limited Access Location is not permitted if the vehicle exceeds one or more of the limits that applies to a Limited Access Location as set out in this Part.
- (b) A vehicle must be only operated in accordance with any access condition that applies to that Limited Access Location.
- (c) A vehicle which exceeds one or more of the stated dimension limits must apply for and obtain a specific permit before travelling on or in any of the following Limited Access Locations in the NSW Eastern Zone.
- (d) Where a dimension limit for a Limited Access Location is marked “N/A” (not applicable) the applicable limit is the limit set out in this Notice.

2.2.1 Northern Ranges and North Coast NSW

Location / Road	Dimension Limit (metres)			Location Restriction and Condition of Access
	Width	Height	Length	
Bruxner Highway between Drake and Tenterfield.	2.5	N/A	19.0	
Coramba Road (RR120) between Dorrigo and Coramba.	2.5	N/A	19.0	
Waterfall Way between Church Street Bellingen and Maynards Plains Road Dorrigo.	2.5	N/A	19.0	
Ebor to Grafton Road (RR74) between Tyringham and Nymboida.	2.5	N/A	19.0	
Gwydir Highway from Camp Creek (Peter Elks Bridge) west to Glen Elgin Prison Farm entrance.	3.0	N/A	25.0	One pilot required when width exceeds 2.5 metres
Oxley Highway from Ralfes Creek Bridge west to Yarrowitch	2.5	N/A	19.0	
Tomewin Road (RR143) from Murwillumbah to the Queensland border	2.5	N/A	19.0	
New England Highway southbound at Moonbi Range	3.5	N/A	N/A	One pilot when width exceeds 3.2 metres. One pilot and Police escort when width exceeds 3.5 metres.

2.2.2 Central and North West NSW

Location / Road	Dimension Limit (metres)			Location Restriction and Condition of Access
	Width	Height	Length	
Crookwell to Trunkey Creek (Binda Road MR54) between Abercrombie Caves and Tuena.	2.5	N/A	19.0	
Abercrombie Road (Taralga to Goulburn Road RR256) for 5 km north to 5 km south of Abercrombie Bridge.	2.5	N/A	19.0	
Bells Line of Road (MR184) from Hermitage Road at Bellbird Hill to the Great Western Highway at Mount Victoria (Darling Causeway is part of this road).	2.9	N/A	19.0	
Chifley Road (MR516) from Bells Line of Road at Bell to the Great Western Highway at Bowenfels.	2.5	N/A	19.0	
Hawkesbury Road (MR570) between the lookout near Roberts Parade and north to the Blue Mountains City Council boundary.	2.5	N/A	12.5	
Jenolan Caves Road (RR253) from 10 km north of Jenolan Caves to 10 km west of Jenolan Caves	2.5	4.3	12.5	
Putty Road (MR503) from East Kurrajong Road to Milbrodale School.	2.5	4.3	19.0	
Kamilaroi Highway at Gunnedah town centre between Warrabungle Street and Abbott Street.	2.5	N/A	19.0	Use bypass routes via Bloomfield Street or South Street.
Paytens Bridge over Lachlan River near Bandon	2.5	4.3	19.0	No oversize access

2.2.3 Hunter and Central Coast

Location / Road	Dimension Limit (metres)			Location Restriction and Condition of Access
	Width	Height	Length	
Edderton Road between Denman Road and Golden Highway	2.5	N/A	25.0	

2.2.4 South Western and Southern NSW

Location / Road	Dimension Limit (metres)			Location Restriction and Condition of Access
	Width	Height	Length	
Burley Griffin Way between Binalong and Stockinbingal	3.5	N/A	N/A	Contact Police Southern Region RTC before travel.
Gocup Road between Gundagai and Tumut	2.5	N/A	N/A	Contact Police Southern Region RTC before travel.
Grahamstown Road between Tumblong and Mt Horeb	2.5	N/A	N/A	Contact Police Southern Region RTC before travel.
Snowy Mountains Highway from Tumut Plains Road Tumut to Kosciusko Road Cooma	2.5	N/A	19.0	Contact Police Southern Region RTC before travel.
Echuca Bridge on Cobb Highway between Moama and Echuca	2.5	N/A	N/A	Time restrictions apply Monday to Saturday. No overmass permitted.

2.2.5 Southern Ranges and South Coast NSW

Location / Road	Dimension Limit (metres)			Location Restriction and Condition of Access
	Width	Height	Length	
Illawarra Highway (HW25) from the Broughton Avenue roundabout near Tullimbar westward to Jamberoo Mountain Road near Robertson.	2.5	N/A	19.0	
Moss Vale Road (MR261) between Barfield Road Cambewarra and Fitzroy Falls.	2.5	N/A	19.0	Contact Nowra Police before travel if wider than 2.5 m. Police escort required if wider than 3.0 m.
Moss Vale Road (RR261) at Fitzroy Falls	2.5	N/A	19.0	
Kangaroo Valley Road between Berry and Moss Vale Road	2.5	N/A	19.0	Contact Nowra Police before travel if wider than 2.5 m. Police escort required if wider than 3.0 m.
Hampden Bridge in Kangaroo Valley	2.5	N/A	19.0	No overmass permitted.
Kings Highway (MR51) at Clyde Mountain.	2.5	N/A	19.0	Contact Batemans Bay Police HWP before travel

Snowy Mountains Highway from the top of Brown Mountain to Nunnock River	2.5	N/A	19.0	Contact Bega Police HWP before travel
Araluen Road from Majors Creek to Kiora	2.5	N/A	19.0	
Princes Highway between Narooma and Cobargo	3.0	N/A	25.0	Contact Bega Police HWP before travel if wider than 3.0 metres – <i>NB height limit at Narooma Bridge.</i>
Princes Highway between Poplar Street rest area and Belmore Street at Bega.	3.0	N/A	25.0	Contact Bega Police HWP before travel if wider than 3.0 metres.
Princes Highway at Clyde River bridge at Batemans Bay	3.2	N/A	N/A	One pilot required if wider than 3.2 metres but not wider than 3.5 metres.
Princes Highway at Narooma bridge between Dalmeny Drive and Riverside Drive	3.0	4.5	N/A	Contact Batemans Bay Police HWP before travel if wider than 3.0 metres or higher than 4.4 metres.

2.3 NSW Regional Zone - Bridge Mass Restrictions

A Vehicle must not operate on the bridges set out in this Part unless the total mass of the vehicle does not exceed the lesser of:

- the mass limits prescribed by Schedule 1 of Road Transport (Mass, Loading and Access) Regulation 2005; or
- the applicable total mass limit that applies to a bridge as set out in this Part; or
- a mass limit imposed under Section 28 of the *Road Transport (General) Act 2005*.

2.3.1 Hunter Region

Bridge Number and Name	Description
BN413 St Albans Bridge	over Macdonald River, at St. Albans
BN1472 Coorei Bridge	over Williams River, Stroud Hill Road Dungog (1.18 km north of Dungog)
BN1477 Monkerai Bridge	over Karuah River on local road
BN1481 Morpeth Bridge	over Hunter River, Phoenix Park Road Morpeth (0.03 km north of Morpeth)
BN1484 Irrawang Bridge	Hunter River (2.69 km north of Raymond Terrace)
BN1489	main northern rail line (17.24 km west of Raymond Terrace)
BN1518 Wallis Bridge	over Wallamba River, Forster/Tuncurry
BN1527 Beckers Bridge	over Webbers Creek, Gresford Road Glendon Brook (20.14 km north of Singleton)
BN1535 Vacy Bridge	over Paterson River, Tocal Road Vacy.
BN1557 Kayuga Bridge	over Hunter River, Kayuga Road Muswellbrook (2.27 km north of Muswellbrook)
BN1567	bridge over Goulburn River (0.8 km south of Sandy Hollow)

BN1625	bridge over South Maitland-Cessnock rail line near Government Road on Northcote Street (3.07 km west of Kurri)
BN1661 Elderslie Bridge	over Hunter River, Elderslie Road Elderslie (5.55 km north of Branxton)
BN1683 Dunmore Bridge	over Paterson River, Paterson Road Woodville.
BN1727	bridge over Macdonald River (111.4 km north of Windsor)
BN1737 Bulga Bridge	over Wollombi Brook, Putty Road Bulga (152.4 km north of Windsor)
BN1752 O'Johnston Bridge	over Williams River, at Clarencetown
BN1776	bridge over Paterson River, Dourebang, Paterson
BN1779 Yarrawa Bridge	over Goulburn River, at Yarrawa (Denman)
BN1780 Luskintyre Bridge	over Hunter River, Luskintyre Road, Luskintyre
BN1784 Glennies Creek Bridge	over Glennies Creek, Middle Falbrook Road Middle Falbrook
BN3379 Fitzgerald Bridge	over Hunter River, southbound on New England Highway Aberdeen (12.8 km north of Muswellbrook)
BN2082 Barrington Bridge	over Barrington River, Thunderbolts Way Barrington
BN1461 Gostwyck Bridge	over Paterson River (23.75 km north of Maitland)
BN1519 Redbournberry Bridge	over Hunter River (2.41 km north of Singleton)

2.3.2 Northern Region

Bridge Number and Name	Description
BN2090	bridge on local road, Bellinger River, North Arm at Raleigh
BN2266 Tabulam Bridge	over Clarence River, Bruxner Highway Tabulam (55.49 km west of Casino)
BN2295 Pollack Bridge	RR74, Nymboida River, Nymboida
BN2462 Glebe Bridge	over Richmond River, Dawson Street Coraki (0.60 km north of Coraki)
BN2531	bridge over Sportsmans Creek, Bridge Street Lawrence (0.72 km south of Lawrence)
BN2537 McFarlane Bridge	over Clarence River, Lawrence Road Maclean (0.98 km south of Maclean)
BN2581 Korns Bridge	over Rous River, Numinbah Road Crystal Creek
BN2594 Colemans Bridge	over Leycester Creek, Union Street Lismore (0.02 km west of Lismore)
BN2676 Bawdens Bridge	over Orara River, Old Glen Innes Road, Chabigne
BN2680 Briner Bridge	over Upper Coldstream River (7.7 km east of Ulmarra)
BN2948	bridge on SR63, over Halls Creek (0.75 km north of Bingara)
BN2949	bridge on SR63, over Gwydir River, (0.87 km north of Bingara)

BN3140 Fladbury Bridge	RR7706, Severn River (29.83 km north of Glen Innes)
BN3142 Wyalabah Bridge	Old Grafton Road, over Mann River, near Newton Boyd
BN3655 Namoi River Bridge	on SR63, over Namoi River (0.20 km north of Manilla)
BN3656	bridge on SR63, Manilla River, near Upper Manilla (12.19 km north of Manilla)
BN3665 Manilla River Bridge	on SR63, over Manilla River (0.80 km north of Barraba)
BN3670	bridge on SR63, Oaky Creek (25.83 km north of Barraba)
BN3763	bridge over Gwydir River (0.46 km north of Bundarra)
BN4050 Cohens Bridge	on local road, Namoi River, Gunnedah
BN1832 Dennis Bridge	over Hastings River (39.83 km south of Kempsey)

2.3.3 Western Region

Bridge Number and Name	Description
BN971	bridge on Hawkesbury Road over western rail line and Great Western Highway at Springwood
BN1015 Abercrombie Bridge	over Abercrombie River (67 km north of Crookwell)
BR1141	bridge on Bells Line of Road, western rail line, Bell
BN1185 Wallaby Rocks Bridge	over Turon River, Hill End Road west of Sofala
BN1208 Queen Charlotte Bridge	over Vale Creek on Bridge Street at Perthville
BN1278	bridge over Duckmaloi River (11.17 km west of MR253)
BN1302 McKane's Bridge	over Cox's River, west of Bowenfels
BN1304 Beryl Bridge	over Wialdra Creek, near Gulgong
BN3970 Iron Bridge	over Namoi River, Boggabri to Manilla Road, north of Boggabri.
BN4148 L.H. Ford Bridge	over Macquarie River, at Dubbo
BN4285 Iron Bridge	over Lachlan River, Cowra Road Forbes.
BN4469 Holman Bridge	over Lachlan River, at Gooloogong on Grenfell – Canowindra Road
BN4523	bridge over Macquarie River (16.75 km northeast of Trangie) at Gin Gin
BN4645 Rawsonville Bridge	over Macquarie River, North Minore Road, Minore
BN4658 Waroo Bridge	over Lachlan River, Hodges Road, west of Waroo
BN4659 Paytens Bridge	over Lachlan River, at Colletts Crossing
BN4660 Scabbing Flat Bridge	over Macquarie River, Ponto Road Geurie.

2.3.4 Southern Region

Bridge Number and Name	Description
BN875 Hampden Bridge	over Kangaroo River, Moss Vale – Nowra Road, Kangaroo Valley
BN965 Victoria Bridge	timber bridge over Stonequarry Creek, at Picton
BN6129 Crankies Plain Bridge	over Coolumbooka River, Cathcart Road Bombala
BN6168 Bridge	bridge over Wallaga Lake, Bermagui – Tathra Road Wallaga Lake
BN6235 Buckley's Crossing	over the Snowy River at Dalgety
BN6237 New Buildings Bridge	over Towamba River, New Buildings Road New Buildings.
BN6396 James Park Bridge	over Crookwell River, Binda Road northwest of Crookwell
BN6506 Charleyong Bridge	over Mongarlowe River, Nerriga Road Charleyong
BN6675 Lansdowne Bridge	over Mulwaree Ponds, Bungonia Road Goulburn.
BN6677 Mummel Bridge	over Wollondilly Creek at Mummel
BN6678 Rossis Crossing	over Wollondilly River, at Goulburn
BN713	bridge over Shoalhaven River, southbound at Nowra
BN935	bridge over Tongarra Creek at Shellharbour
BN3318 Barmah Bridge	over the Murray River, near Barmah (Vic)
BN5950 Batemans Bay Bridge	over Clyde River at Batemans Bay
BN5974	bridge over Corunna Lake, Corunna

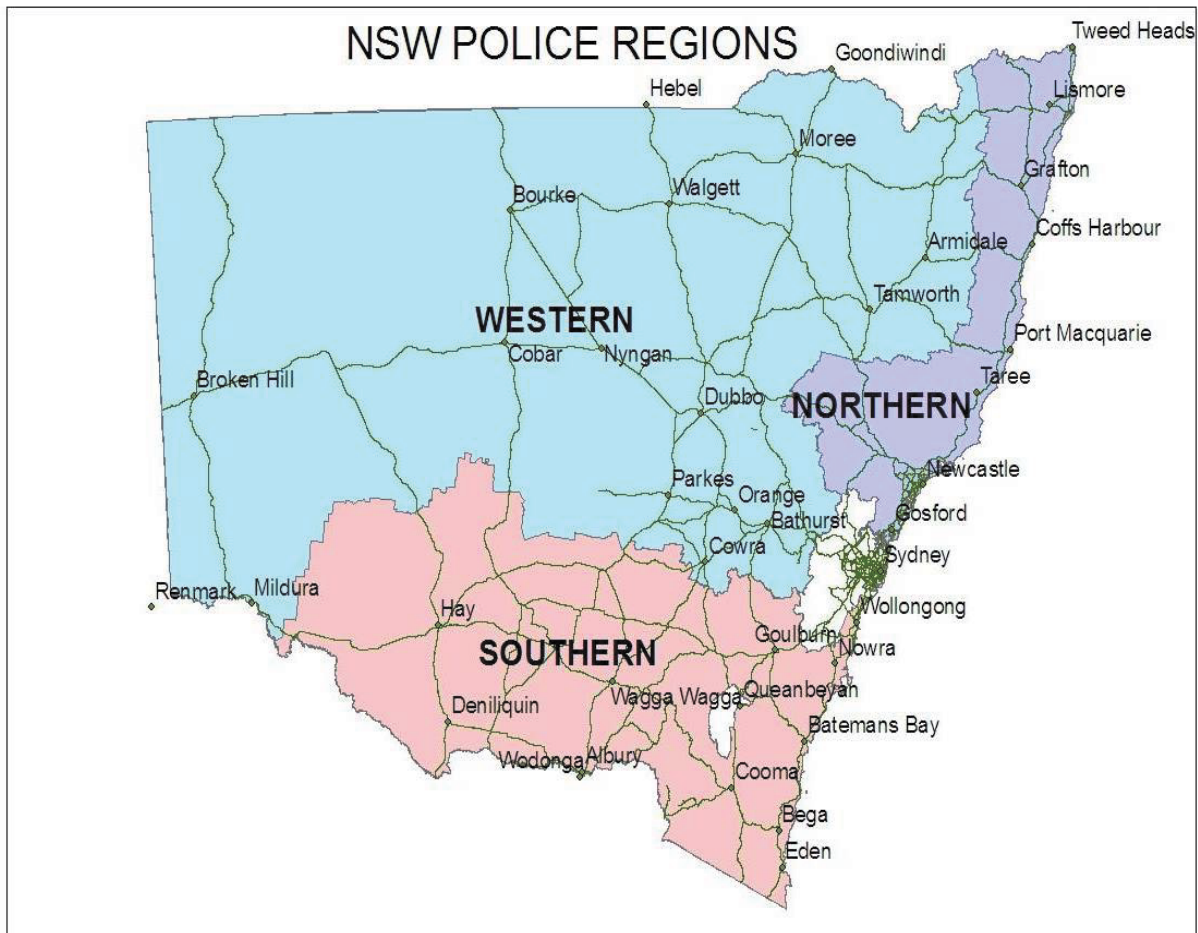
2.3.5 South Western Region

Bridge Number and Name	Description
BN3184 Echuca Bridge	over Murray River, Cobb Highway Echuca – Moama
BN3215 Swan Hill Bridge	over Murray River, McCallum Street at Swan Hill
BN3220 Jacksons Bridge	over Lachlan River, Mossgiel Road Hillston
BN3235 Gee Gee Approach Bridge	over Wakool River North, Swan Hill – Barham Road Wetuppa
BN3237 Gee Gee Bridge	over Wakool River North, Swan Hill – Barham Road Wetuppa
BN3244 Tooleybuc Bridge	over Murray River, Kyalite Road at Tooleybuc
BN3248 Carrathool Bridge	over Murrumbidgee River, south of Carrathool
BN3256 Koondrook Bridge	over Murray River, Thule Street at Barham.
BN3315 Coonamit Bridge	over Wakool River, Moulamein Road, Swan Hill
BN3335 Oxley Bridge No 1	over Lachlan River, Oxley Road Oxley, west of Hay

BN3336 Oxley Bridge No 2	over Lachlan River, Oxley Road Oxley, west of Hay.
BN3375 Gonn Crossing	over Murray River, Murrabit Road at Gonn Crossing
BN3377 Nyah Bridge	over Murray River, Nyah Road at Nyah
BN5184	Murray River approach, Bridge No. 3 at Robinvale
BN5575 Bethanga Bridge	over Murray River, Riverina Highway at Hume Weir
BN5689	bridge, Tumbarumba Creek, Tumbarumba
BN5695 John Foord Bridge	steel truss bridge, Murray River at Corowa (MR86)
BN5792 Tintaldra Bridge	extended bridge, Murray River at Tintaldra
BN5818	bridge over Little Billabong Creek on Little Billabong Road (0.1 km east of the Hume Highway near Little Billabong)
BN5819 Mulwala Bridge	over Murray River, Yarrawonga Road at Mulwala
BN5821 Irrigation Bridge	Mulwala Canal, Mulwala
BN5909 Mundowry Bridge	over Murrumbidgee River on The Rock-Coolamon Road, 8 km north of Collingullie
BN5943 Island Bridge	over Murray River near Albury
BN5944 Goldsworthy Bridge	over Murray River, Indi Road at Biggara
BN5947 Towong Bridge	over Murray River, Towong Road at Towong
BN6633 Wee Jasper Bridge	over Goodradigbee River, Tumut – Yass Road, Wee Jasper
BN6637 Prince Alfred Bridge	over Murrumbidgee River at Gundagai.
BN8317	bridge over Khancoban Creek, near Khancoban

Part 3 – Contacts

3.1 Police



NSW Police Regional

Region	Phone	Email
Northern	(02) 4929 0060	nthrtc@police.nsw.gov.au
Southern	(02) 4226 7811	southload@police.nsw.gov.au
Western	0457 845 571	westload@police.nsw.gov.au

NSW Police Sydney Metropolitan

Region	Phone	Email
Central	(02) 9265 4920	rtccm@police.nsw.gov.au
Northwest	(02) 9689 7638	rtcnmw@police.nsw.gov.au
Southwest	(02) 8700 2436	rtcswm@police.nsw.gov.au

3.2 Electricity Supply Authorities

Distributor	Location	Contact details
Ausgrid Energy	Sydney, Central Coast and Hunter NSW regions	13 15 35 www.ausgrid.com.au
Endeavour Energy	Northern, Central, Southern NSW	13 10 81 www.endeavourenergy.com.au
Essential Energy	Country and regional NSW	13 23 91 (02) 6933 5823 www.essentialenergy.com.au
TransGrid	NSW (12,656 km of high voltage transmission line & underground cables)	Metropolitan: 02 9620 0777 Orange: 02 6360 8711 Newcastle: 02 4967 8678 Tamworth: 02 6765 1666 Wagga: 02 6922 0222 Yass: 02 6226 9666 www.transgrid.com.au/Pages/default.aspx
ActewAGL	All of the ACT	13 14 93 www.actewagl.com.au

3.3 NSW Local Government

A list of all local government authorities (Councils) in NSW is available on the Division of Local Government website at:

http://www.dlg.nsw.gov.au/dlg/dlghome/dlg_SuburbLookup.asp?mi=0&ml=7&ba=b

Department of Trade and Investment, Regional Infrastructure and Services

MINERALS

NOTICE is given that the following applications have been received:

EXPLORATION LICENCE APPLICATIONS

(T12-1248)

No. 4691, SOUTHERN CAPITAL INVESTMENTS PTY LTD (ACN 098 333 932), area of 24 units, for Group 1, dated 23 October 2012. (Orange Mining Division).

(T12-1249)

No. 4692, ARGENT MINERALS LIMITED (ACN 124 780 276), area of 4 units, for Group 1, dated 25 October 2012. (Orange Mining Division).

(T12-1250)

No. 4693, JOHN BRIAN CONNELLY, area of 9 units, for Group 1, Group 2 and Group 6, dated 25 October 2012. (Sydney Mining Division).

(T12-1251)

No. 4694, ANGEL JADE PTY LTD (ACN 146 720 578), area of 6 units, for Group 2 and Group 3, dated 30 October 2012. (Armidale Mining Division).

The Hon. CHRIS HARTCHER, M.P.,
Minister for Resources and Energy

NOTICE is given that the following applications have been granted:

EXPLORATION LICENCE APPLICATIONS

(T10-0300)

No. 4144, now Exploration Licence No. 7974, WATTLE RESOURCES N.L. (ACN 138 383 114), County of Roxburgh, Map Sheet (8831), area of 4 units, for Group 1, dated 11 October 2012, for a term until 11 October 2014.

(T11-0105)

No. 4225, now Exploration Licence No. 7964, BYLONG SOUTH PTY LTD (ACN 147 440 079), County of Phillip, Map Sheets (8832, 8833, 8932, 8933), area of 98 units, for Group 1, Group 2 and Group 6, dated 13 September 2012, for a term until 13 September 2014.

(T11-0167)

No. 4282, now Exploration Licence No. 7981, GOLD FIELDS AUSTRALASIA PTY LTD (ACN 087 624 600), County of Narromine, Map Sheets (8532, 8533), area of 9 units, for Group 1, dated 18 October 2012, for a term until 18 October 2015.

(T11-0297)

No. 4382, now Exploration Licence No. 7968, ARGENT (KEMPFIELD) PTY LTD (ACN 155 759 550), Counties of Bathurst and Georgiana, Map Sheet (8730), area of 6 units, for Group 1, dated 25 September 2012, for a term until 25 September 2014.

(T11-0318)

No. 4401, now Exploration Licence No. 7977, JOHN THOMPSON AND ASSOCIATES PTY LTD (ACN 080 779 317), County of Flinders, Map Sheet (8234), area of 12 units, for Group 1, dated 16 October 2012, for a term until 16 October 2014.

(T11-0343)

No. 4427, now Exploration Licence No. 7973, ARK MINES LIMITED (ACN 123 668 717), County of Flinders, Map Sheets (8134, 8234), area of 47 units, for Group 1, dated 11 October 2012, for a term until 11 October 2014.

(T11-0373)

No. 4449, now Exploration Licence No. 7967, HILL END GOLD LIMITED (ACN 072 692 365), County of Roxburgh, Map Sheet (8831), area of 30 units, for Group 1, dated 25 September 2012, for a term until 25 September 2014.

(T11-0375)

No. 4450, now Exploration Licence No. 7987, AUSMOLY PTY LTD (ACN 154 566 668), County of Clive, Map Sheets (9239, 9339), area of 14 units, for Group 1, dated 22 October 2012, for a term until 22 October 2014.

(T11-0381)

No. 4456, now Exploration Licence No. 7979, MOBILA PTY LTD (ACN 002 069 258), County of Wellington, Map Sheet (8832), area of 84 units, for Group 1, dated 16 October 2012, for a term until 16 October 2014.

(T12-1010)

No. 4467, now Exploration Licence No. 7982, SANDFIRE RESOURCES NL (ACN 105154185), Counties of Bland and Gipps, Map Sheets (8429, 8430), area of 77 units, for Group 1, dated 18 October 2012, for a term until 18 October 2014.

(T12-1018)

No. 4474, now Exploration Licence No. 7972, ZODIAC RESOURCES PTY LTD (ACN 147 515 839), Counties of Hawes and Vernon, Map Sheets (9235, 9335), area of 99 units, for Group 6, dated 8 October 2012, for a term until 8 October 2014.

(T12-1032)

No. 4488, now Exploration Licence No. 7980, OAKLAND RESOURCES LIMITED (ACN 137 606 476), Counties of Gowen, Lincoln and Napier, Map Sheet (8734), area of 100 units, for Group 1, dated 16 October 2012, for a term until 16 October 2015.

(T12-1037)

No. 4493, now Exploration Licence No. 7976, PEEL MINING LIMITED (ACN 119 343 734), County of Blaxland, Map Sheets (8131, 8132), area of 90 units, for Group 1, dated 11 October 2012, for a term until 11 October 2014.

(T12-1051)

No. 4506, now Exploration Licence No. 7975, BC EXPLORATION PTY LTD (ACN 144 885 165), Counties of Georgiana and Westmoreland, Map Sheet (8830), area of 25 units, for Group 1, dated 11 October 2012, for a term until 11 October 2014.

(T12-1052)

No. 4507, now Exploration Licence No. 7986, WALLA MINES LTD (ACN 146 239 858), County of Camden, Map Sheet (8928), area of 10 units, for Group 2, dated 22 October 2012, for a term until 22 October 2014.

(T12-1055)

No. 4510, now Exploration Licence No. 7978, SIBELCO AUSTRALIA LIMITED (ACN 000 971 844), Counties of Inglis and Parry, Map Sheet (9036), area of 4 units, for Group 2, dated 16 October 2012, for a term until 16 October 2015.

(T12-1056)

No. 4511, now Exploration Licence No. 7983, GFM EXPLORATION PTY LTD (ACN 150 033 042), County of Wallace, Map Sheets (8624, 8625), area of 14 units, for Group 1, dated 22 October 2012, for a term until 22 October 2014.

(T12-1059)

No. 4514, now Exploration Licence No. 7989, GOLDEN CROSS OPERATIONS PTY. LTD. (ACN 050 212 827), County of Wellesley, Map Sheets (8624, 8724), area of 70 units, for Group 1, dated 23 October 2012, for a term until 23 October 2014.

(T12-1079)

No. 4532, now Exploration Licence No. 7984, CGNM RESOURCES PTY LTD (ACN 139 443 137), County of Harden, Map Sheets (8528, 8628), area of 100 units, for Group 1, dated 19 October 2012, for a term until 19 October 2014.

(T12-1094)

No. 4547, now Exploration Licence No. 7990, EJ RESOURCES PTY LTD (ACN 157 904 437), Counties of Dowling and Nicholson, Map Sheets (8030, 8031, 8130), area of 96 units, for Group 1, dated 23 October 2012, for a term until 23 October 2014.

(T12-1097)

No. 4550, now Exploration Licence No. 7991, EJ RESOURCES PTY LTD (ACN 157 904 437), Counties of Blaxland, Dowling and Nicholson, Map Sheet (8031), area of 100 units, for Group 1, dated 23 October 2012, for a term until 23 October 2014.

(T12-1108)

No. 4561, now Exploration Licence No. 7985, P W ENGLISH AND ASSOCIATES PTY LTD (ACN 002 052 913), Counties of Clarke and Gresham, Map Sheet (9337), area of 13 units, for Group 1, dated 19 October 2012, for a term until 19 October 2014.

(T12-1135)

No. 4588, now Exploration Licence No. 7988, ARK MINES LIMITED (ACN 123 668 717), County of Cunningham, Map Sheet (8233), area of 14 units, for Group 1, dated 22 October 2012, for a term until 22 October 2014.

(T12-1151)

No. 4602, now Exploration Licence No. 7992, HILLEND GOLD LIMITED (ACN 072 692 365), County of Clarendon, Map Sheet (8427, 8428), area of 22 units, for Group 1, dated 23 October 2012, for a term until 23 October 2015.

The Hon. CHRIS HARTCHER, M.P.,
Minister for Resources and Energy

NOTICE is given that the following applications have been refused:

EXPLORATION LICENCE APPLICATIONS

(T11-0301)

No. 4386, ELEMENT MINERALS AUSTRALIA PTY LTD (ACN 138 488 909), County of Clarke, Map Sheets (9336, 9337). Refusal took effect on 25 October 2012.

(T11-0302)

No. 4387, ELEMENT MINERALS AUSTRALIA PTY LTD (ACN 138 488 909), Counties of Clarke and Sandon, Map Sheets (9336, 9337). Refusal took effect on 25 October 2012.

(T11-0377)

No. 4452, PARNOSA PTY LTD (ACN 089 489 618), Counties of Arrawatta Gough, Map Sheets (9138, 9139, 9239). Refusal took effect on 25 October 2012.

(T11-0378)

No. 4453, PARNOSA PTY LTD (ACN 089 489 618), County of Gough, Map Sheet (9238). Refusal took effect on 25 October 2012.

(T11-0379)

No. 4454, PARNOSA PTY LTD (ACN 089 489 618), Counties of Gough and Hardinge, Map Sheet (9138). Refusal took effect on 25 October 2012.

The Hon. CHRIS HARTCHER, M.P.,
Minister for Resources and Energy

NOTICE is given that the following applications have been withdrawn:

EXPLORATION LICENCE APPLICATIONS

(T12-1153)

No. 4603, DONALD JOHN PERKIN AND MINEXCHANGE PROPRIETARY LIMITED (ACN 086 042 524), County of Roxburgh, Map Sheet (8831). Withdrawal took effect on 30 October 2012.

(T12-1225)

No. 4669, TRITTON RESOURCES PTY LTD (ACN 100 095 494), Counties of Canbelego and Cowper, Map Sheets (8235, 8236). Withdrawal took effect on 25 October 2012.

The Hon. CHRIS HARTCHER, M.P.,
Minister for Resources and Energy

NOTICE is given that the following applications for renewal have been received:

(T03-0901)

Exploration Licence No. 6336, AUGUR RESOURCES LTD (ACN 106 879 690), area of 100 units. Application for renewal received 26 October 2012.

(Z06-0232)

Exploration Licence No. 6656, MINCOR COPPER PTY LTD (ACN 120 024 777), area of 42 units. Application for renewal received 26 October 2012.

The Hon. CHRIS HARTCHER, M.P.,
Minister for Resources and Energy

RENEWAL OF CERTAIN AUTHORITIES

NOTICE is given that the following authorities have been renewed:

(Z08-2423)

Exploration Licence No. 5714, MALACHITE RESOURCES LIMITED (ACN 075 613 268), County of Buller, Map Sheet (9340), area of 3 units, for a further term until 17 April 2015. Renewal effective on and from 23 October 2012.

(Z05-0309)

Exploration Licence No. 6561, JOHN LESLIE LOVE, County of Harden, Map Sheet (8528), area of 2 units, for a further term until 1 May 2014. Renewal effective on and from 23 October 2012.

(Z07-0259)

Exploration Licence No. 7093, ARASTRA EXPLORATION PTY LTD (ACN 085 025 798), Counties of Mootwingee and Yungnulgra, Map Sheet (7336), area of 94 units, for a further term until 4 March 2014. Renewal effective on and from 22 October 2012.

The Hon. CHRIS HARTCHER, M.P.,
Minister for Resources and Energy

WITHDRAWAL OF APPLICATIONS FOR RENEWAL

NOTICE is given that the applications for renewal in respect of the following authorities have been withdrawn:

(T09-0148)

Exploration Licence No. 7414, PLATSEARCH NL (ACN 003 254 395), Counties of Farnell and Yancowinna, Map Sheet (7134), area of 62 units. The authority ceased to have effect on 25 October 2012.

(T10-0031)

Exploration Licence No. 7565, OXLEY EXPLORATION PTY LTD (ACN 137 511 141), Counties of Kennedy and Oxley, Map Sheets (8333, 8334, 8433, 8434), area of 92 units. The authority ceased to have effect on 24 October 2012.

The Hon. CHRIS HARTCHER, M.P.,
Minister for Resources and Energy

CANCELLATION OF AUTHORITY AT REQUEST OF HOLDER

NOTICE is given that the following authority has been cancelled:

(T11-0029)

Exploration Licence No. 7796, VALBOB MINING PTY LIMITED (ACN 071 196 346), Counties of Arrawatta and Gough, Map Sheet (9238), area of 6 units. Cancellation took effect on 30 October 2012.

The Hon. CHRIS HARTCHER, M.P.,
Minister for Resources and Energy

REQUEST FOR CANCELLATION OF AUTHORITY

(T97/0468)

Mining Lease No. 636, KURT PONGRATZ AND AMELIA VALCIA PONGRATZ, County of Auckland, area of 19.84 hectares. Application for Cancellation was received on 18 October 2012

(T96/0004)

Mineral Lease No. 5565, KURT PONGRATZ AND AMELIA VALCIA PONGRATZ, County of Auckland, area of 2.2 hectares. Application for Cancellation was received on 18 October 2012

(T91/0309)

Mineral Lease No. 6339, KURT PONGRATZ AND AMELIA VALCIA PONGRATZ, County of Auckland, area of 29.95 hectares. Application for Cancellation was received on 18 October 2012

(T96/0083)

Mineral Lease No. 5615, KURT PONGRATZ AND AMELIA VALCIA PONGRATZ, County of Auckland, area of 1.97 hectares. Application for Cancellation was received on 18 October 2012

(T96/0005)

Mineral Lease No. 5566, KURT PONGRATZ AND AMELIA VALCIA PONGRATZ, County of Auckland, area of 6.07 hectares. Application for Cancellation was received on 18 October 2012

(T91/0402)

Mineral Lease No. 6333, KURT PONGRATZ AND AMELIA VALCIA PONGRATZ, County of Auckland, area of 2.246 hectares. Application for Cancellation was received on 18 October 2012

(T96/0087)

Mining Purposes Lease No. 114, KURT PONGRATZ AND AMELIA VALCIA PONGRATZ, County of Auckland, area of 29.035 hectares. Application for Cancellation was received on 18 October 2012

PRIMARY INDUSTRIES**ANIMAL DISEASES AND ANIMAL PESTS
(EMERGENCY OUTBREAKS) ACT 1991**

Section 29 Notice

4th Further Extension of Importation Order –
Abalone (No. 7)

I, THERESE MARGARET WRIGHT, Deputy Chief Veterinary Officer, with the powers the Minister has delegated to me pursuant to section 67 of the Animal Diseases and Animal Pests (Emergency Outbreaks) Act 1991 ('the Act') and pursuant to sections 28 and 29 of the Act extend the operation of the importation order titled "Importation Order – Abalone (No. 7)" dated 15 June 2012 and published in the *NSW Government Gazette* No. 62 on 18 June 2012 at pages 2475-2477 for a further period of 30 days from the date this notice is published in the Gazette.

Dated this the 25th day of October 2012

THERESE MARGARET WRIGHT,
Deputy Chief Veterinary Officer

Note: The importation order titled "Importation Order – Abalone (No. 7)" dated 15 June 2012 was previously extended by extension notice titled "3rd Further Extension of Importation Order – Abalone (No. 7)" dated 27 September 2012 and published in *NSW Government Gazette* No. 105 on 5 October 2012 at page 4297.

EXHIBITED ANIMALS PROTECTION ACT 1986

Appointment of Members

I, KATRINA HODGKINSON, M.P., Minister for Primary Industries

- revoke the appointment of RICK WEBB as a member of the Exhibited Animals Advisory Committee; and
- appoint RICK WEBB as a member of the Exhibited Animals Advisory Committee for a period of three years commencing from 30 June 2012.

Dated this 6th day of September 2012.

KATRINA HODGKINSON, M.P.,
Minister for Primary Industries

**FISHERIES MANAGEMENT ACT 1994
FISHERIES MANAGEMENT (AQUACULTURE)
REGULATION 2012**Section 177 (1) – Notice of
Aquaculture Lease Cancellation

OL67/012 within the estuary of the Nambucca River, having an area of 3.4127 hectares, formerly leased by RB Franklin Pty Ltd.

Clause 31 (3) – Notice of Granting of
Class 1 Aquaculture Lease

THE Minister has granted the following Class 1 Aquaculture Lease:

OL91/045 within the estuary of Port Stephens, having an area of 0.7837 hectares to Peter Lilley of Swan Bay NSW, for a term of 15 years expiring on 17 May 2027.

OL62/202 within the estuary of the Hawkesbury River, having an area of 1.4731 hectares to Wayne Moxham of Warnervale NSW, for a term of 15 years expiring on 24 February 2027.

AL04/032 within the estuary of the Crookhaven River, having an area of 2.0046 hectares to Brian and Barry Allen of Greenwell Point NSW, for a term of 15 years expiring on 27 July 2027.

Clause 33 (4) – Notice of Aquaculture Lease Renewal
THE Minister has renewed the following class 1 Aquaculture Leases:

OL67/148 within the estuary of Merimbula Lake, having an area of 0.5378 hectares to Darren Allan Death of Wallagoot NSW, for a term of 15 years expiring on 5 December 2027.

OL82/132 within the estuary of Wallis Lake, having an area of 5.3814 hectares to Maurice Verdich and Stephen Verdich of Forster NSW, for a term of 15 years expiring on 30 June 2027.

OL82/005 within the estuary of the Clyde River, having an area of 0.4035 hectares to Rodney Stewart Elliott of Batemans Bay NSW, for a term of 15 years expiring on 22 April 2027.

OL80/261 within the estuary of Port Stephens, having an area of 1.6570 hectares to Mark Hunter of Tea Gardens, for a term of 15 years expiring on 14 July 2026.

OL80/265 within the estuary of Port Stephens, having an area of 0.5026 hectares to Mark, Thomas and Stephen Hunter of Tea Gardens, for a term of 15 years expiring on 9 May 2026.

OL98/010 within the estuary of Wallis Lake, having an area of 3.3702 hectares to David Trotter, Jenny Trotter, Greg Bowland and Vicki Bowland of Rainbow Flat NSW, for a term of 15 years expiring on 11 July 2027.

OL82/053 within the estuary of the Crookhaven River, having an area of 0.7759 hectares to Anthony Munn of Greenwell Point NSW, for a term of 15 years expiring on 28 August 2027.

OL67/490 within the estuary of the Bermagui River, having an area of 0.2865 hectares to Pitt Warn Pty Ltd of Pambula NSW, for a term of 15 years expiring on 28 November 2027.

OL80/119 within the estuary of Brisbane Water, having an area of 2.5041 hectares to Royden & Denise Whitten of West Gosford NSW, for a term of 15 years expiring on 18 March 2026.

OL96/008 within the estuary of Port Stephens, having an area of 2.5744 hectares to Geoff Stanley Diemar of Nelson Bay NSW, for a term of 15 years expiring on 2 August 2027.

BILL TALBOT,
Director,
Aquaculture, Conservation and Marine Parks,
Fisheries Division,
NSW Department of Primary Industries

**PLANT DISEASES (DECLARATION OF PESTS,
EMERGENCY DISEASES AND EMERGENCY
PESTS) ORDER 2012**

under the Plant Diseases Act 1924

I, KATRINA ANN HODGKINSON, M.P., Minister for Primary Industries, in pursuance of section 28B of the Plant Diseases Act 1924 (“the Act”), make the following Order declaring certain organisms to be pests for the purposes of the Act and declaring certain diseases and pests to be emergency diseases and emergency pests for the purposes of the Act.

1 Name of Order

This Order is the Plant Diseases (Declaration of Pests, Emergency Diseases and Emergency Pests) Order 2012.

2 Commencement

This Order commences on the date it is published in the *NSW Government Gazette*.

3 Amendment of Proclamation P172

Pursuant to sections 28B and 3 (2) (a) of the Act and clause 9 of Schedule 3 to the Act, Proclamation P172 published in *NSW Government Gazette* No. 111 of 1 September 2006 at pages 7841 to 7842 is amended by omitting paragraph A and Schedule 1.

4 Declaration of pests

Pursuant to section 28B (c) of the Act, the organisms specified in Schedule 1 are declared to be pests for the purposes of this Act.

5 Declaration of emergency diseases

Pursuant to section 28B (f) of the Act, the diseases specified in Schedule 2 are declared to be emergency diseases for the purposes of this Act.

6 Declaration of emergency pests

Pursuant to section 28B (g) of the Act, the pests specified in Schedule 3 are declared to be emergency pests for the purposes of this Act.

Note: In this Order, disease, pest, emergency disease and emergency pest all have the same meaning as in the Act.

SCHEDULE 1 – Pests

<i>Column 1 – Scientific name</i>	<i>Column 2 – Common name</i>
<i>Acarapis woodi</i>	honeybee tracheal mite
<i>Aedes albopictus</i>	Asian tiger mosquito
<i>Anoplolepis gracilipes</i>	yellow crazy ant
<i>Apis cerana</i>	Asian honey bee
<i>Coptotermes formosanus</i>	Formosan subterranean termite
<i>Coptotermes gestroi</i>	Asian subterranean termite
<i>Cryptotermes brevis</i>	West Indian drywood termite
<i>Hylotrupes bajulus</i>	European house borer
<i>Incisitermes minor</i>	western drywood termite

<i>Column 1 – Scientific name</i>	<i>Column 2 – Common name</i>
<i>Lyctus africanus</i>	powder post beetle
<i>Pheidole magacephala</i>	African big headed ant
<i>Solenopsis geminata</i>	tropical fire ant
<i>Solenopsis invicta</i>	red imported fire ant
<i>Stromatium barbatum</i>	drywood longicorn beetle
<i>Tropilaelaps clareae</i>	Asian bee mite
<i>Varroa destructor</i>	varroa mite
<i>Varroa jacobsoni</i>	varroa mite
<i>Wasmannia auropunctata</i>	electric ant/little fire ant

SCHEDULE 2 – Emergency diseases

<i>Column 1 – Scientific name</i>	<i>Column 2 – Common name</i>
<i>Anisogramma anomala</i>	hazelnut blight
<i>Apiosporina morbosa</i>	black knot
Banana bract mosaic potyvirus	banana bract mosaic
Blood disease bacterium	blood disease
<i>Candidatus Liberibacter asiaticus</i>	huanglongbing/citrus greening
<i>Candidatus Liberibacter solanacearum</i>	zebra chip
<i>Ceratocystis ulmi</i>	Dutch elm disease
Cherry leaf roll nepovirus	blackline
<i>Ciborinia camelliae</i>	camellia petal blight
Citrus impietratura virus	citrus impietratura
<i>Clavibacter michiganensis</i> subsp. <i>sepedonicus</i>	bacterial ring rot
Cotton leaf curl begomovirus	cotton leaf curl
<i>Cryphonectria parasitica</i>	chestnut blight
<i>Endocronartium harknessii</i>	western gall rust
<i>Erwinia amylovora</i>	fire blight
European stonefruit yellows phytoplasma	European stonefruit yellows
<i>Fusarium oxysporum f.sp. cubense</i>	Panama disease tropical race 4
<i>Guignardia bidwellii</i>	black rot
<i>Guignardia musae</i>	banana freckle
<i>Monilinia fructigena</i>	brown rot
<i>Mycosphaerella fijiensis</i>	black sigatoka

<i>Column 1 – Scientific name</i>	<i>Column 2 – Common name</i>
<i>Neonectria ditissima</i>	European canker
<i>Phakopsora euvitis</i>	grapevine leaf rust
<i>Phoma tracheiphila</i>	mal secco
<i>Phymatotrichopsis omnivora</i>	Texas root rot
<i>Phytophthora fragariae</i> var. <i>fragariae</i>	red steele root rot
<i>Phytophthora ramorum</i>	sudden oak death
Plum pox virus potyvirus	plum pox/sharka
Potato spindle tuber pospiviroidae	potato spindle tuber viroid
<i>Puccinia asparagi</i>	asparagus rust
<i>Puccinia graminis tritici</i> race Ug99	wheat stem rust
<i>Puccinia striiformis f.sp. hordei</i>	barley stripe rust
<i>Ralstonia solanacearum</i> race 2	moko
<i>Roesleria subterranean</i>	grape root rot
<i>Stagonospora sacchari</i>	leaf scorch
<i>Synchytrium endobioticum</i>	potato wart
<i>Tilletia barclayana</i>	kernel smut of rice
<i>Tilletia indica</i>	Karnal bunt
<i>Verticillium dahliae</i> (defoliating strain)	verticillium wilt
X disease phytoplasma	peach X disease
<i>Xanthomonas citri</i> subsp. <i>citri</i>	citrus canker
<i>Xanthomonas citri</i> subsp. <i>malvacearum</i>	bacterial blight angular leaf spot
<i>Xanthomonas fragariae</i>	strawberry angular leaf spot
<i>Xylella fastidiosa</i>	Pierce's disease/citrus variegated chlorosis

SCHEDULE 3 – Emergency pests

<i>Column 1 – Scientific name</i>	<i>Column 2 – Common name</i>
<i>Achatina fulica</i>	giant African snail
<i>Acleris comariana</i>	strawberry tortrix
<i>Adoxophyes orana</i>	summer fruit tortrix
<i>Aleurolobus barodensis</i>	sugarcane whitefly
<i>Amyelois transitella</i>	navel orangeworm

<i>Column 1 – Scientific name</i>	<i>Column 2 – Common name</i>
<i>Anthonomus bisignifer</i>	strawberry bud weevil
<i>Anthonomus grandis</i>	boll weevil
<i>Bactericera cockerelli</i>	tomato-potato psyllid
<i>Bactrocera dorsalis</i>	oriental fruit fly
<i>Bactrocera papayae</i>	Asian papaya fruit fly
<i>Bactrocera philippinensis</i>	Philippine fruit fly
<i>Conotrachelus nenuphar</i>	plum curculio
<i>Diaphorina citri</i>	Asiatic or Asian citrus psyllid
<i>Diaphorina communis</i>	black psyllid
<i>Diuraphis noxia</i>	Russian wheat aphid
<i>Globodera pallida</i>	pale potato cyst nematode
<i>Globodera rostochiensis</i>	golden potato cyst nematode
<i>Homalodisca vitripennis</i>	glassy-winged sharp shooter
<i>Leptinotarsa decemlineata</i>	Colorado potato beetle
<i>Liriomyza sativae</i>	leaf miner
<i>Lissorhoptrus oryzophilus</i>	rice water weevil
<i>Lygus hesperus</i>	western plant bug
<i>Lymantria dispar</i>	Asian gypsy moth
<i>Lymantria monacha</i>	nun moth
<i>Mayetiola destructor</i>	hessian fly
<i>Mythimna unipuncta</i>	armyworm
<i>Orgyia thyellina</i>	white spotted tussock moth
<i>Otiorhynchus rugosostriatus</i>	rough strawberry weevil
<i>Pomacea canaliculata</i>	golden apple snail
<i>Scirtothrips aurantii</i>	South African citrus thrips
<i>Sternonchetus frigidus</i>	mango pulp weevil
<i>Tetranychus piercei</i>	spider mite
<i>Thaumatotibia leucotreta</i>	false codling moth
<i>Trogoderma granarium</i>	khapra beetle
<i>Varroa destructor</i>	varroa mite
<i>Varroa jacobsoni</i>	varroa mite

Dated this 25th day of October 2012.

KATRINA ANN HODGKINSON, M.P.,
Minister for Primary Industries

Note: The Department's reference is O-429.

STOCK DISEASES (BEE LOUSE) PROCLAMATION 2012

under the Stock Diseases Act 1923

Her Excellency Professor MARIE BASHIR, A.C., C.V.O.,
Governor

I, Professor MARIE BASHIR, A.C., C.V.O., Governor of the State of New South Wales, with the advice of the Executive Council in pursuance of section 3 (2) and section 11B of the Stock Diseases Act 1923 ("the Act"), being of the opinion that any bees, beehives, apiary products and apiary appliances originating from Tasmania might be infected with or carry or spread the disease Bee louse (*Braula coeca*), make the following Proclamation restricting the importation and introduction into New South Wales of bees, beehives, apiary products and apiary appliances originating from Tasmania.

1 Name of Proclamation

This Proclamation is the Stock Diseases (Bee Louse) Proclamation 2012.

2 Commencement

This Proclamation commences on the date it is published in the *NSW Government Gazette*.

3 Revocation of previous proclamation in respect of bee louse

Proclamation No. 550 – Bee louse published in the *NSW Government Gazette* No. 131 of 6 August 2004 at page 6419 is revoked (as is any proclamation revived as a result of its revocation).

4 Interpretation

In this Proclamation:

New South Wales Chief Veterinary Officer means the officer of the Department of Primary Industries (an office within the Department of Trade and Investment, Regional Infrastructure and Services) holding the position of Chief Veterinary Officer under the Animal Diseases (Emergency Outbreaks) Act 1991.

apiary appliance means any fitting, utensil, apparatus or implement that is used or has been used for the purposes of, or in connection with, beekeeping, or in processing, handling or storing apiary products.

apiary product means beeswax, honey, cut comb honey, comb sections, bee combs, honey dew, bee collected pollen, propolis, queen candy or royal jelly, or any other substance declared by the Apiaries Act 1985 to be an apiary product for the purposes of that Act.

beehive or hive means a receptacle used for housing living bees.

comb honey means honey, intended for consumption, which still contains pieces of the hexagonal-shaped beeswax cells of the honeycomb.

5 Regulation of the movement of bees that have originated in Tasmania

A person must not bring into New South Wales bees that have originated in Tasmania unless:

- (1) the bees are queen bees and accompanying bees (escort bees); and
- (2) the bees have been individually inspected in Tasmania under magnification for the presence of bee louse; and

- (3) the bees are free from bee louse at the time the bees are prepared for export; and
- (4) the bees are accompanied by a certification in writing by an inspector under the Animal Health Act 1995 of Tasmania that the bees are free from Bee louse (*Braula coeca*); and
- (5) the bees are packed in a mite-proof bag which also prevents the escape of any of the bees; and
- (6) prior notification of the proposed importation of the bees has been given to the Technical Specialist Honeybees, NSW Department of Primary Industries or the New South Wales Chief Veterinary Officer; and
- (7) the bees are sent to a location in New South Wales (specified by the Technical Specialist Honeybees or the New South Wales Chief Veterinary Officer on receiving notification of their importation) for examination by the Technical Specialist Honeybees.

6 Regulation of the movement of comb honey that has originated in Tasmania

A person must not bring into New South Wales comb honey that has originated in Tasmania unless the comb honey:

- (1) is frozen in Tasmania to a core temperature of -15 degrees Celsius and held at that temperature for at least 24 hours; and
- (2) after having been frozen for that period of time, is stored and transported in bee-free containers or transport vehicles; and
- (3) is to be cut and packed in premises in a bee-free area, when no other comb honey is on the premises whilst the comb honey for export from Tasmania is being processed; and
- (4) is accompanied by a Declaration of Disinsection of Comb Honey for Human Consumption endorsed by an inspector under the Animal Health Act 1995 of Tasmania.

7 Regulation of the movement of honey, other than comb honey, that has originated in Tasmania

A person must not bring into New South Wales honey, other than comb honey, that has originated in Tasmania unless it is processed honey.

8 Regulation of the movement of beeswax that has originated in Tasmania

A person must not bring into New South Wales beeswax that has originated in Tasmania unless it is refined beeswax.

9 Regulation of the movement of all other apiary products that have originated in Tasmania

A person must not bring into New South Wales any apiary product that is not referred to in clause 6, 7 or 8 to this Proclamation and that has originated in Tasmania unless it is in accordance with a written permit issued by an inspector under the Act.

10 Regulation of the movement of beehives and apiary appliances that have originated in Tasmania

A person must not bring into New South Wales beehives or apiary appliances that have originated in Tasmania unless it is in accordance with a written permit issued by an inspector under the Act.

Signed and sealed at Sydney this 25th day of October 2012.

By Her Excellency's Command,

KATRINA ANN HODGKINSON, M.P.,
Minister for Primary Industries

GOD SAVE THE QUEEN!

Note:

- It is an offence under section 20 of the Stock Diseases Act 1923 to contravene a provision of this Proclamation. Maximum penalty for such an offence at the time of making this Proclamation is \$11,000 if the bees, beehives, apiary products and apiary appliances are diseased.
- No compensation is payable under the Stock Diseases Act 1923 in respect of the bees destroyed by an inspector where bee louse is found.
- Proclamation 573–Bee louse (*Braula coeca*) is the Department of Primary Industries reference

LANDS

ARMIDALE CROWN LANDS OFFICE
108 Faulkner Street (PO Box 199A), Armidale NSW 2350
Phone: (02) 6770 3100 Fax (02) 6771 5348

NOTIFICATION OF CLOSING OF A ROAD

IN pursuance of the provisions of the Roads Act 1993, the road hereunder described is closed and the lands comprised therein cease to be public road and the rights of passage and access that previously existed in relation to the road is extinguished. Upon closing, title to the land, comprising the former public road, vests in the body specified in the Schedule hereunder.

ANDREW STONER, M.P.,
Minister for Regional Infrastructure and Services

Description

Parish – Falconer; County – Sandon
Land District – Armidale; LGA – Guyra

Road Closed: Lots 1-2, DP 1151471.

File No.: AE06H234

Schedule

On closing, the land within Lots 1-2, DP 1151471 remains vested in the State of New South Wales as Crown land.

DUBBO CROWN LANDS OFFICE
45 Wingewarra Street (PO Box 1840), Dubbo NSW 2830
Phone: (02) 6883 3300 Fax: (02) 6884 2067

**APPOINTMENT OF ADMINISTRATOR TO
MANAGE A RESERVE TRUST**

PURSUANT to section 117, Crown Lands Act 1989, the person specified in Column 1 of the Schedules hereunder, is appointed as administrator for the term also specified, of the reserve trust specified opposite thereto in Column 2, which is trustee of the reserve referred to in Column 3 of the Schedules.

ANDREW STONER, M.P.,
Minister for Regional Infrastructure and Services

SCHEDULE 1

<i>Column 1</i>	<i>Column 2</i>	<i>Column 3</i>
Richard CHEWINGS	Cudgegong River Park Trust	Reserve No. 84236 Public Purpose: Public recreation Notified: 14 June 1963 File No.: DB80 R 65

For a term commencing 29 November 2012 and expiring 28 November 2013.

SCHEDULE 2

<i>Column 1</i>	<i>Column 2</i>	<i>Column 3</i>
Richard CHEWINGS	Lake Burrendong State Park Trust	Dedication No. 1001355 Public Purpose: Public recreation Notified: 1 June 1997 File No.: DB97 R 4

For a term commencing 29 November 2012 and expiring 28 May 2013 or until the commencement of the new management structure for Inland State Parks, whichever is soonest.

NOTIFICATION OF CLOSING OF A ROAD

IN pursuance of the provisions of the Roads Act 1993, the road hereunder described is closed and the lands comprised therein cease to be public road and the rights of passage and access that previously existed in relation to the road is extinguished. Upon closing, title to the land, comprising the former public road, vests in the body specified in the Schedule hereunder.

ANDREW STONER, M.P.,
Minister for Regional Infrastructure and Services

Description

*Parishes – Windurong, Tarambijal; County – Gowen
Land District – Coonamble; LGA – Gilgandra*

Road Closed: Lots 1-3, DP 1174586.
File No.: 09/11737

Schedule

On closing, the land within Lots 1-3, DP 1174586 remains vested in the State of New South Wales as Crown land.

**ALTERATION OF CORPORATE NAME OF
RESERVE TRUST**

PURSUANT to section 92 (3) of the Crown Lands Act 1989, the corporate name of the reserve trust specified in Schedule 1 hereunder, which is trustee of the reserve referred to in Schedule 2, is altered to the corporate name specified in Schedule 3.

ANDREW STONER, M.P.,
Minister for Regional Infrastructure and Services

SCHEDULE 1

Nyngan Caravan Park (R89235) Reserve Trust

SCHEDULE 2

Reserve No.: 89235
Public Purpose: Public recreation
Notified: 12 July 1974
File Reference: DB80R202

SCHEDULE 3

Nyngan Recreation (R89235) Reserve Trust

**REVOCATION OF RESERVATION OF
CROWN LAND**

PURSUANT to section 90 of the Crown Lands Act 1989, the reservation of Crown land specified in Column 1 of the Schedule hereunder is revoked to the extent specified opposite thereto in Column 2 of the Schedule.

ANDREW STONER, M.P.,
Minister for Regional Infrastructure and Services

SCHEDULE

<i>Column 1</i>	<i>Column 2</i>
Land District: Coonabarabran Local Government Area: Warrumbungle Shire Council Reserve No. 750256 Public Purpose: future public requirements Notified: 29 June 2007 File Reference: DB80H1325	The part being Lot 13, DP 257316, Parish: Carlo, County: Baradine of an area of 191ha

Notes: Subsequent to this revocation it is intended that Lot 13 DP 257316 be sold by Private Treaty Sale.

**NOTIFICATION OF VESTING OF LANDS IN
PURSUANCE OF THE PROVISIONS OF
SECTION 76, CROWN LANDS ACT 1989**

PURSUANT to section 76 of the Crown Lands Act 1989, I, Andrew Stoner, Minister administering the Crown Lands Act 1989, being of the opinion that –

- (a) the land specified in Column 1 of the Schedule hereunder is a public reserve within the meaning of the Local Government Act 1993; and

- (b) it is proper that, having regard to the purpose for which the land is used, the land should be vested in the council specified in Column 2 of the Schedule hereunder;

do by this notification vest the land specified in Column 1 of the Schedule hereunder in the council specified in Column 2 of the Schedule hereunder, for an estate in fee simple subject to the following reservations and exceptions:

- (i) land excludes minerals (section 171 Crown Lands Act 1989),
(ii) the land within described is public reserve,

The lands specified in Column 1 is declared to be a public reserve for the purposes of public recreation, and subsequently thereafter be classified as Community Land in accordance with the Local Government Act 1993.

The notification shall take effect on and from the date of publication of this Gazette

ANDREW STONER, M.P.,
Minister for Regional Infrastructure and Services

SCHEDULE

<i>Column 1</i>	<i>Column 2</i>
Reserve No. 520098	Dubbo City Council
Public Purpose: Public recreation	
Notified: 16 December 1927	
Lot 701 in DP 1030857	
Parish: Dubbo	
County: Lincoln	
File Reference: PMIN12/48	

GOULBURN OFFICE
159 Auburn Street (PO Box 748), Goulburn NSW 2580
Phone: (02) 4824 3700 Fax: (02) 4822 4287

ROADS ACT 1993

ORDER

Transfer of Crown Road to a Council

IN pursuance of the provisions of section 151 of the Act, the Crown Road specified in Schedule 1 is transferred to the roads authority specified in Schedule 2 hereunder as from the date of publication of this notice and as from that date the road specified in Schedule 1 ceases to be a Crown road.

ANDREW STONER, M.P.,
Minister for Regional Infrastructure and Services

SCHEDULE 1

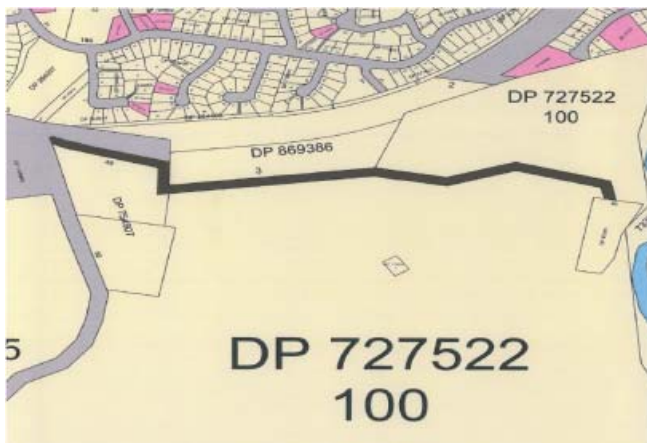
City – Queanbeyan; Parish – Queanbeyan
County – Murray; Land District – Queanbeyan
LGA – Queanbeyan City Council

Description: Crown road north and east of Lots 49, DP 754907 and 100, DP 727522 (as shown by black colour in diagram below).

SCHEDULE 2

Roads Authority: Queanbeyan City Council.

Reference: 12/06631



GRAFTON OFFICE
49-51 Victoria Street (PO Box 272), Grafton NSW 2460
Phone: (02) 6640 3400 Fax: (02) 6642 5375

ROADS ACT 1993

ORDER

Correction of Defective Instrument

AS per the notification of Transfer of Crown Road to a Council which appeared in *NSW Government Gazette* dated 19 October 2012, Folio 4426, the description is hereby amended as follows:

The text 'Parish – Mooball' underneath the second 'SCHEDULE 1' (relating to the public road at Pottsville) is replaced with the text 'Parish – Cudgen'.

DPI Reference: 08/6369

NOTIFICATION OF CLOSING OF A ROAD

IN pursuance of the provisions of the Roads Act 1993, the road hereunder described is closed and the lands comprised therein cease to be public road and the rights of passage and access that previously existed in relation to the road is extinguished. Upon closing, title to the land, comprising the former public road, vests in the body specified in the Schedule hereunder.

ANDREW STONER, M.P.,
Minister for Regional Infrastructure and Services

Description

Parish – Riley; County – Richmond
Land District – Lismore; LGA – Richmond Valley

Road Closed: Lots 1-2, DP 1178485.

File No.: GF07H102

Schedule

On closing, the land within Lots 1-2, DP 1178485 remains vested in the State of New South Wales as Crown land.

NOTIFICATION OF CLOSING OF A ROAD

IN pursuance of the provisions of the Roads Act 1993, the road hereunder described is closed and the lands comprised therein cease to be public road and the rights of passage and access that previously existed in relation to the road is extinguished. Upon closing, title to the land, comprising the former public road, vests in the body specified in the Schedule hereunder.

ANDREW STONER, M.P.,
Minister for Regional Infrastructure and Services

Description

Parish – South Casino; County – Richmond
Land District – Casioo; LGA – Richmond Valley

Road Closed: Lot 3, DP 1148150.

File No.: GF05H133

Schedule

On closing, the land within Lot 3, DP 1148150 remains vested in the State of New South Wales as Crown land.

ERRATUM

WARDELL RECREATION GROUND TRUST

IN the notification appearing in the *New South Wales Government Gazette* No. 108, Folio 4426 of 19 October 2012, under the heading APPOINTMENT OF TRUST BOARD MEMBERS, remove the words "for a term commencing 4 November 2012 and expiring 3 November 2017 and insert the words "for a term commencing 4 November 2012 and expiring 30 November 2014".

ANDREW STONER, M.P.,
Minister for Regional Infrastructure and Services

GRIFFITH OFFICE
2nd Floor, Griffith City Plaza,
120–130 Banna Avenue (PO Box 1030), Griffith NSW 2680
Phone: (02) 6960 3600 Fax: (02) 6962 5670

**REMOVAL FROM OFFICE OF CORPORATION
MANAGER OF RESERVE TRUST**

PURSUANT to section 96 (2) of the Crown Lands Act 1989, the corporation specified in Schedule 1 hereunder is removed from the office of manager of the reserve trust specified in Schedule 2, which is trustee of the reserve referred to in Schedule 3.

ANDREW STONER, M.P.,
Minister for Regional Infrastructure and Services

SCHEDULE 1

Lands Administration Ministerial Corporation

SCHEDULE 2

Bilbul Recreation Reserve Trust

SCHEDULE 3

Reserve No. 69351
Public Purpose: Public recreation addition
Notified: 9 August 1940
Reserve No. 55678
Public Purpose: Public recreation
Notified: 22 September 1922
File Reference: PMIN11/792

APPOINTMENT OF TRUST BOARD MEMBERS

PURSUANT to section 93 of the Crown Lands Act 1989, the persons whose names are specified in Column 1 of the Schedule hereunder are appointed, for the terms of office specified in that Column, as members of the trust board for the reserve trust specified opposite thereto in Column 2, which has been established and appointed as trustee of the reserve referred to opposite thereto in Column 3 of the Schedule.

ANDREW STONER, M.P.,
Minister for Regional Infrastructure and Services

SCHEDULE

<i>Column 1</i>	<i>Column 2</i>	<i>Column 3</i>
Wendy PIVA (re-appointment)	Bilbul Recreation	Reserve No. 69351 Public Purpose: Public recreation addition
Dallas John PIVA (re-appointment)	Reserve Trust	Notified: 9 August 1940
Karlie PIVA (re-appointment)		Reserve No. 55678 Public Purpose: Public recreation
Brett AITKEN (re-appointment)		Notified: 22 September 1922
		File Ref. PMIN11/792

For a term commencing the date of this notice and expiring
30 November 2014.

MAITLAND OFFICE**Corner Newcastle Road and Banks Street (PO Box 6), East Maitland NSW 2323****Phone: (02) 4937 9300 Fax: (02) 4934 2252****APPOINTMENT OF TRUST BOARD MEMBERS**

PURSUANT to section 93 of the Crown Lands Act 1989, the persons whose names are specified in Column 1 of the Schedule hereunder are appointed, for the terms of office specified in that Column, as members of the trust board for the reserve trust specified opposite thereto in Column 2, which has been established and appointed as trustee of the reserve referred to opposite thereto in Column 3 of the Schedule.

ANDREW STONER, M.P.,
Minister for Regional Infrastructure and Services

SCHEDULE

<i>Column 1</i>	<i>Column 2</i>	<i>Column 3</i>
Robyn Pearl SMITH (new member)	Baerami Public Hall Trust	Reserve No. 86799 Public Purpose: public hall
Margaret Monica HUNKIN (re-appointment)		public recreation Notified: 5 July 1968 File Ref.: MD80R165
Brian CUMMINGS (re-appointment)		
Sharn Frederick Claude HUNKIN (re-appointment)		
For a term commencing this day and expiring 30 November 2014.		

MOREE OFFICE**Frome Street (PO Box 388), Moree NSW 2400****Phone: (02) 6752 5055 Fax: (02) 6752 1707****NOTICE OF ADDITIONAL PURPOSE PURSUANT
TO SECTION 34A (2) (B) OF THE
CROWN LANDS ACT 1989**

PURSUANT to section 34A (2) (b) of the Crown Lands Act 1989, the Crown reserves specified in Column 2 of the Schedules is to be occupied for the additional purposes specified in Column 1 of the Schedules.

ANDREW STONER, M.P.,
Minister for Regional Infrastructure and Services

SCHEDULE 1

<i>Column 1</i>	<i>Column 2</i>
Haulage Bridge	Reserve No. 28354
Haulage Road	Public Purpose: travelling
Access Road	stock & camping
	Notified: 12 October 1898
	File Reference: 07/4195

SCHEDULE 2

<i>Column 1</i>	<i>Column 2</i>
Railway Bridge	Reserve No. 83990
Railway	Public Purpose: travelling
	stock
	Notified: 14 September 1962
	File Reference: 12/07253

NOTIFICATION OF CLOSING OF A ROAD

IN pursuance of the provisions of the Roads Act 1993, the road hereunder described is closed and the lands comprised therein cease to be public road and the rights of passage and access that previously existed in relation to the road is extinguished. Upon closing, title to the land, comprising the former public road, vests in the body specified in the Schedule hereunder.

ANDREW STONER, M.P.,
Minister for Regional Infrastructure and Services

Description

Parish – Kunopia; County – Benarba
Land District – Moree; LGA – Moree Plains

Road Closed: Lots 1-2, DP 1179229.

File No.: 10/14052

Schedule

On closing, the land within Lots 1-2, DP 1179229 remains vested in the State of New South Wales as Crown land.

NOTIFICATION OF CLOSING OF A ROAD

IN pursuance of the provisions of the Roads Act 1993, the road hereunder described is closed and the lands comprised therein cease to be public road and the rights of passage and access that previously existed in relation to the road is extinguished. Upon closing, title to the land, comprising the former public road, vests in the body specified in the Schedule hereunder.

ANDREW STONER, M.P.,
Minister for Regional Infrastructure and Services

Description

Parish – Crawley; County – Murchison
Land District – Bingara; LGA – Gwydir

Road Closed: Lot 1, DP 1176259.

File No.: ME06H108

Schedule

On closing, the land within Lot 1, DP 1176259 remains vested in the State of New South Wales as Crown land.

NEWCASTLE OFFICE**437 Hunter Street, Newcastle NSW 2300 (PO Box 2185, Dangar NSW 2309****Phone: (02) 4925 4104****Fax: (02) 4925 3517****NOTIFICATION OF CLOSING OF A ROAD**

IN pursuance of the provisions of the Roads Act 1993, the road hereunder described is closed and the lands comprised therein cease to be public road and the rights of passage and access that previously existed in relation to the road is extinguished. Upon closing, title to the land, comprising the former public road, vests in the body specified in the Schedule hereunder.

ANDREW STONER, M.P.,
Minister for Regional Infrastructure and Services

Description

*Parish – Castle Hill; County – Cumberland
Land District – Metropolitan; LGA – The Hills Shire*

Road Closed: Lot 1, DP 1179566.

File No.: 11/03244

Schedule

On closing, the land within Lot 1, DP 1179566 remains vested in the State of New South Wales as Crown land.

NOTIFICATION OF CLOSING OF A ROAD

IN pursuance of the provisions of the Roads Act 1993, the road hereunder described is closed and the lands comprised therein cease to be public road and the rights of passage and access that previously existed in relation to the road is extinguished. Upon closing, title to the land, comprising the former public road, vests in the body specified in the Schedule hereunder.

ANDREW STONER, M.P.,
Minister for Regional Infrastructure and Services

Description

*Parish – Three Brothers; County – Bathurst
Land District – Bathurst; LGA – Blayney*

Road Closed: Lot 1, DP 1179368.

File No.: CL/00778

Schedule

On closing, the land within Lot 1, DP 1179368 remains vested in the State of New South Wales as Crown land.

NOTIFICATION OF CLOSING OF A ROAD

IN pursuance of the provisions of the Roads Act 1993, the road hereunder described is closed and the lands comprised therein cease to be public road and the rights of passage and access that previously existed in relation to the road is extinguished. Upon closing, title to the land, comprising the former public road, vests in the body specified in the Schedule hereunder.

ANDREW STONER, M.P.,
Minister for Regional Infrastructure and Services

Description

*Parish – Fosterton; County – Gloucester
Land District – Dungog; LGA – Dungog*

Road Closed: Lot 3, DP 1178977.

File No.: 12/02932

Schedule

On closing, the land within Lot 3, DP 1178977 remains vested in the State of New South Wales as Crown land.

NOTIFICATION OF CLOSING OF A ROAD

IN pursuance of the provisions of the Roads Act 1993, the road hereunder described is closed and the lands comprised therein cease to be public road and the rights of passage and access that previously existed in relation to the road is extinguished. Upon closing, title to the land, comprising the former public road, vests in the body specified in the Schedule hereunder.

ANDREW STONER, M.P.,
Minister for Regional Infrastructure and Services

Description

*Parish – Hunter; County – Hunter
Land District – Muswellbrook; LGA – Muswellbrook*

Road Closed: Lot 1, DP 1179312 (subject to easement for right of carriageway created by Deposited Plan 1179312).

File No.: 07/3003

Schedule

On closing, the land within Lot 1, DP 1179312 remains vested in the State of New South Wales as Crown land.

NOWRA OFFICE
5 O’Keefe Avenue (PO Box 309), Nowra NSW 2541
Phone: (02) 4428 9100 Fax: (02) 4421 2172

NOTIFICATION OF CLOSING OF A ROAD

IN pursuance of the provisions of the Roads Act 1993, the road hereunder described is closed and the lands comprised therein cease to be public road and the rights of passage and access that previously existed in relation to the road is extinguished. Upon closing, title to the land, comprising the former public road, vests in the body specified in the Schedule hereunder.

ANDREW STONER, M.P.,
Minister for Regional Infrastructure and Services

Description

Parish – Krawarree; County – Murray
Land District – Braidwood; LGA – Palerang

Road Closed: Lot 1, DP 1172365.

File No.: 11/11156

Schedule

On closing, the land within Lot 1, DP 1172365 remains vested in the State of New South Wales as Crown land.

Description

Parish – Broughton; County – Camden
Land District – Nowra; LGA – Shoalhaven

Road Closed: Lot 1, DP 1179809.

File No.: NA07H100

Schedule

On closing, the land within part Lot 1, DP 1179809 becomes vested in the State of New South Wales as Crown Land part within Lot 1, DP 1179809 remains vested in the State of New South Wales as Crown land.

Council's reference: 7438E

Description

Parish – Wonona; County – Camden
Land District – Kiama; LGA – Wollongong

Road Closed: Lot 1, DP 1179124.

File No.: 11/10954

Schedule

On closing, the land within Lot 1, DP 1179124 remains vested in Wollongong City Council as operational land for the purposes of the Local Government Act 1993. Council's reference: P&R:RMC (28.15.01.089)

NOTIFICATION OF CLOSING OF ROAD

IN pursuance of the provisions of the Roads Act 1993, the road hereunder described is closed and the land comprised therein ceases to be a public road and the rights of passage and access that previously existed in relation to the road is extinguished. On road closing, title to the land comprising the former public road vests in the body specified in the Schedule hereunder.

ANDREW STONER, M.P.,
Minister for Regional Infrastructure and Services

Description

Parish: Narooma; County: Dampier
Land District: Moruya;
Local Government Area: Eurobodalla

Road Closed: Lots 1, 2 and 3, DP 1177519 at Tilba Tilba.

File Reference: 11/08316

Schedule

On closing, the land within Lots 1, 2 and 3, DP 1177519 remain vested in Eurobodalla Shire Council as operational land for the purposes of the Local Government Act 1993.

Council's reference: 05.9308.D

ORANGE OFFICE
92 Kite Street (PO Box 2146), Orange NSW 2800
Phone: (02) 6391 4300 Fax: (02) 6362 3896

ROADS ACT 1993

ORDER

Transfer of Crown Road to Council

IN pursuance of the provisions of section 151, Roads Act 1993, the Crown public roads specified in Schedule 1 are transferred to the Roads Authority specified in Schedule 2, hereunder, as from the date of publication of this notice and as from that date, the roads specified in Schedule 1 cease to be Crown public roads.

ANDREW STONER, M.P.,
Minister for Regional Infrastructure and Services

SCHEDULE 1

Parish – Walberton; County – Roxburgh
Land District – Bathurst; Locality – Ilford

That part of Old Ilford Road east of Lot 8, Deposited Plan 747954 and east of Lot 54, Deposited Plan 755797.

SCHEDULE 2

Roads Authority: Mid-Western Regional Council
Crown Lands Reference: 12/07382
Council Reference: Old Ilford Road

SYDNEY METROPOLITAN OFFICE
Level 12, Macquarie Tower, 10 Valentine Avenue, Parramatta 2150
(PO Box 3935, Parramatta NSW 2124)
Phone: (02) 8836 5300 Fax: (02) 8836 5365

**ORDER – AUTHORISATION OF ADDITIONAL
PURPOSE UNDER SECTION 121A**

PURSUANT to section 121A of the Crown Lands Act 1989,
I authorise by this Order, the purpose specified in Column
1 to be an additional purpose to the declared purpose of
the reserves specified opposite thereto in Column 2 of the
Schedule.

ANDREW STONER, M.P.,
Minister for Regional Infrastructure and Services

SCHEDULE

<i>Column 1</i>	<i>Column 2</i>
Community Purposes	Dedication No. 500330
Public School Purposes	Public Purpose: public recreation
	Notified: 16 December 1927
	File Reference: 12/07358

Note: The reserve falls within two local government areas
(Canada Bay Council and Strathfield Council). The
additional purposes are only notified over that part of
the reserve managed by Canada Bay Council being
the eastern side of the storm water channel).

TAREE OFFICE
98 Victoria Street (PO Box 440), Taree NSW 2430
Phone: (02) 6591 3500 Fax: (02) 6552 2816

NOTIFICATION OF CLOSING OF A ROAD

IN pursuance of the provisions of the Roads Act 1993, the road hereunder described is closed and the lands comprised therein cease to be public road and the rights of passage and access that previously existed in relation to the road is extinguished. Upon closing, title to the land, comprising the former public road, vests in the body specified in the Schedule hereunder.

ANDREW STONER, M.P.,
Minister for Regional Infrastructure and Services

Description

Parish – Dawson; County – Macquarie
Land District – Taree; LGA – Greater Taree

Road Closed: Lot 1, DP 1177560.
File No.: TE06H50

Schedule

On closing, the land within Lot 1, DP 1177560 remains vested in the State of New South Wales as Crown land.

NOTIFICATION OF CLOSING OF A ROAD

IN pursuance of the provisions of the Roads Act 1993, the road hereunder described is closed and the lands comprised therein cease to be public road and the rights of passage and access that previously existed in relation to the road is extinguished. Upon closing, title to the land, comprising the former public road, vests in the body specified in the Schedule hereunder.

ANDREW STONER, M.P.,
Minister for Regional Infrastructure and Services

Description

Parish – Kinchela; County – Macquarie
Land District – Kempsey; LGA – Kempsey

Road Closed: Lot 2, DP 1178479.
File No.: TE06H80

Schedule

On closing, the land within Lot 2, DP 1178479 remains vested in the State of New South Wales as Crown land.

APPOINTMENT OF RESERVE TRUST AS TRUSTEE OF A RESERVE

PURSUANT to section 92 (1) of the Crown Lands Act 1989, the reserve trust specified in Column 1 of the Schedule hereunder is appointed as trustee of the reserve specified opposite thereto in Column 2 of the schedule.

ANDREW STONER, M.P.,
Minister for Regional Infrastructure and Services

SCHEDULE

<i>Column 1</i>	<i>Column 2</i>
North Coast Accommodation Trust	Reserve No: 65963 Public Purpose: Public recreation and resting place Notified: 8 May 1936 File: TE80R170

DISSOLUTION OF RESERVE TRUST

PURSUANT to section 92 (3) of the Crown Lands Act 1989, the reserve trust specified in Column 1 of the Schedule hereunder, which was established in respect of the reserve specified opposite thereto in Column 2 of the Schedule is dissolved.

ANDREW STONER, M.P.,
Minister for Regional Infrastructure and Services

SCHEDULE

<i>Column 1</i>	<i>Column 2</i>
Scotts Head Reserve Trust	Reserve No: 65963 Public Purpose: Public recreation and resting place Notified: 8 May 1936 File: TE80R170

WAGGA WAGGA OFFICE**Corner Johnston and Tarcutta Streets (PO Box 60), Wagga Wagga NSW 2650****Phone: (02) 6937 2700****Fax: (02) 6921 1851****NOTIFICATION OF CLOSING OF A ROAD**

IN pursuance of the provisions of the Roads Act 1993, the road hereunder described is closed and the lands comprised therein cease to be public road and the rights of passage and access that previously existed in relation to the road is extinguished. Upon closing, title to the land, comprising the former public road, vests in the body specified in the Schedule hereunder.

ANDREW STONER, M.P.,

Minister for Regional Infrastructure and Services

Description*Parish – Sandy Ridges; County – Hume**Land District – Corowa; LGA – Corowa*

Road Closed: Lot 2, DP 1177280.

File No.: 11/11043

Schedule

On closing, the land within Lot 2, DP 1177280 at Ringwood & Redlands remains vested in the State of New South Wales as Crown land.

Description*Parish – Woomargama; County – Goulburn**Land District – Albury; LGA – Greater Hume*

Road Closed: Lot 1, DP 1174592.

File No.: 11/00949

Schedule

On closing, the land within Lot 1, DP 1174592 remains vested in the State of New South Wales as Crown land.

Description*Parishes – Castlestead, Woomargama, Morven**County – Hume**Land District – Albury; LGA – Greater Hume*

Road Closed: Lot 1, DP 1175916, Lot 2 DP 1179516 subject to easement/right of carriageway created by Deposited Plan 1179516.

File No.: 09/00672

Schedule

On closing, the land within Lot 1, DP 1175916, Lot 2 DP 1179516 remains vested in the State of New South Wales as Crown land.

Description*Parish – South Wagga Wagga; County – Wynyard**Land District – Wagga Wagga**LGA – Wagga Wagga City Council*

Road Closed: Lot 1, DP 1178433.

File No.: 12/03590

Schedule

On closing, the land within Lot 1, DP 1178433 will vest to Wagga Wagga City Council as operational land.

WATER**WATER ACT 1912**

AN application under Part 8 within a Proclaimed (declared) Local Area under section 5 (4) of the Water Act 1912, has been received as follows:

BRUNO AND CARMELLA POLONI for an earthen embankment on Lot 35, DP 751673, Parish of Barralong, County of Cooper, for the prevention of inundation from flood water. New approval, Reference 40CW804629.

Any inquiries should be directed to (02) 6953 0700. Written objections, from any local occupier or statutory authority, specifying grounds and how their interests are affected, must be lodged with the NSW Office of water, PO Box 156, Leeton NSW 2705, within 28 days of this publication.

PHILLIP KILLEN,
Licensing Officer

WATER ACT 1912

AN application under section 167 of Part 8 of the Water Act 1912, has been received as follows:

DAVID STANLEY DUDDY & others for controlled works consisting of levees on the Lower Namoi Floodplain on Lots 22, 24 and 25, DP 750268, Parish Dangar, County Baradine, on the property known as "Keelendi" for control of distribution of floodwaters (New approval) (Reference 90CW811000).

Any inquiries should be directed to (02) 6799 6621. Written objections, from any local occupier or statutory authority, specifying grounds and how their interests are affected, must be lodged with the NSW Office of Water, PO Box 382, Narrabri NSW 2340, within 28 days of this publication.

ROBERT ALBERT,
Licensing Manager

WATER ACT 1912

AN application for a licence, under section 10 of Part 2 of the Water Act 1912, has been received as follows:

PETER JOHN HATTON AND JENNIFER ANN HATTON for 1 x 700mm centrifugal pump on Turragulla Creek, Lots 55, DP 750301, Parish Pilliga, County Baradine, irrigation of 162 hectares, (New licence – permanent transfer of an existing Turragulla Creek entitlement – 1900 megalitres) (90SL101090).

Any inquiries should be directed to (02) 6701 9620. Written objections, from any local occupier or statutory authority, specifying grounds and how their interests are affected, must be lodged with the NSW Office of Water, PO Box 550, Tamworth NSW 2400, within 28 days of this publication.

DAVID THOMAS,
Senior Licensing Officer

WATER ACT 1912

AN application for a licence under Part 2, section 10 of the Water Act 1912, has been received as follows:

JEFBERN PTY LTD for 1 x 500mm centrifugal pump and diversion channel on an unnamed watercourse, Lots 161, DP 757125, Parish Wee Waa, County White, irrigation of 100 hectares. Permanent transfer of existing 50 megalitres entitlement 90SL101091.

Any inquiries should be directed to (02) 6701 9620. Written objections, from any local occupier or statutory authority, specifying grounds and how their interests are affected, must be lodged with the NSW Office of Water, PO Box 550, Tamworth NSW 2400, within 28 days of this publication.

DAVID THOMAS,
Senior Licensing Officer

Other Notices

ASSOCIATIONS INCORPORATION ACT 2009

Cancellation of Incorporation Pursuant to Section 76

TAKE notice that the incorporation of the following associations are cancelled by this notice pursuant to section 76 of the Associations Incorporation Act 2009.

Bangladesh Welfare Community Australia
Incorporated – Inc9894738

The Waterfront Business Network Incorporated –
Inc9887564

Inner Wheel Club of Goulburn Inc – Y0338927

Vietnamese Australian Dragon Boat Incorporated –
Inc9883120

Va'a 'Olive Incorporated – Inc9886464

Muslim Assist Australia Incorporated – Inc9897034

International Wine and Food Society Incorporated –
Inc9891968

Tamworth Polocrosse Club Inc – Y1731334

Korean Restaurant Association in Australia
Incorporated – Inc9893199

Bathurst United Sports Club Incorporated –
Inc9883649

Bathurst Wiradjuri Education Training & Research
Centre Incorporated – Inc9880553

Al Rasool Al Atham Association Incorporated –
Inc9878129

Captivating International (Australia) Incorporated –
Inc9887951

Hawkesbury Valley Waterfowl Club Incorporated –
Inc9877521

Blacktown Roving Childcare Inc – Y0650242

The Korean Kyung Book Society in Australia
Incorporated – Inc9884484

Menindee Gun Club Inc – Y0351107

Vietnamese Artists Union in Australia Incorporated –
Inc9875702

Wentworthville Before and After School Care Centre
Incorporated – Y1285425

Bangladesh Welfare Association Incorporated –
Inc9889524

The Life House Christian Church Incorporated –
Inc9878625

Australian Christian Heritage National Forum
Incorporated – Inc9884661

Avalon Golf Club (NSW) Incorporated – Inc9891611

World Education Foundation Incorporated –
Inc9879142

Australian Lebanese Friends of the Alp Incorporated
– Inc9882530

Mayfield Chamber of Commerce and Industry
Incorporated – Y2976924

The Way to Christ Church Incorporated – Inc9887559

Arts Inertia Incorporated – Inc9891551

Shorthand Reporters Association of Australia
Incorporated – Y1299703

International Harvest Incorporated – Inc9890513

Bomaderry Preschool Incorporated – Y0530647

Macedonian Australian Friendship Society – Koala
Incorporated – Inc9880012

National Liaison Committee for International
Students in Australia Incorporated – Inc9888547

Australian Industrial Hemp Advisory Body
Incorporated – Inc9889702

Bangladesh Friendship Society Sydney Australia
Incorporated – Inc9881484

Annangrove/Rouse Hill Foundation Incorporated –
Y2886043

Cancellation is effective as at the date of gazettal.

Dated this 26th day of October 2012.

ROBYNE LUNNEY,
Delegate of the Commissioner,
NSW Fair Trading,
Department of Finance & Services

ASSOCIATIONS INCORPORATION ACT 2009

Reinstatement of Cancelled Association Pursuant to Section 84

TAKE notice that the incorporation of ARKADIAN BILPIN PERFORMERS INCORPORATED (Y2612828) cancelled on 29 October 2010 is reinstated pursuant to section 84 of the Associations Incorporation Act 2009.

Dated this 30th day of October 2012.

ROBYNE LUNNEY,
Manager, Case Management,
Registry of Co-operatives & Associations,
NSW Fair Trading,
Department of Finance & Services

ASSOCIATIONS INCORPORATION ACT 2009

Reinstatement of Cancelled Association Pursuant to Section 84

TAKE notice that the incorporation of BAHAYRA'S YOUTH ASSOCIATION INC (Y0159436) cancelled on 22 May 2009 is reinstated pursuant to section 84 of the Associations Incorporation Act 2009.

Dated this 30th day of October 2012.

ROBYNE LUNNEY,
Manager, Case Management,
Registry of Co-operatives & Associations,
NSW Fair Trading,
Department of Finance & Services

COMPANION ANIMALS REGULATION 2008**ORDER**

Organisations Approved by the Chief Executive,
Local Government under Clause 16 (d) of the
Companion Animals Regulation 2008

PURSUANT to clause 16 (d) of the Companion Animals Regulation 2008, the organisation listed in Schedule 1 is hereby approved, subject to the conditions contained in Schedule 2.

SCHEDULE 1

<i>Name of organisation</i>	<i>Address of organisation</i>	<i>Name of contact officer for organisation</i>
Shar Pei Rescue Incorporated	U22 6-14 Highfield Road, Quakers Hill NSW 2763	Mr Matthew Stevens

SCHEDULE 2

1. The exemption under clause 16 (d) of the Companion Animals Regulation 2008 from the requirements of section 9 of the Companion Animals Act 1998 only applies to an animal in the custody of an organisation listed in Schedule 1 if the organisation is holding that animal for the sole purpose of re-housing the animal with a new owner.
2. The exemption under clause 16 (d) of the Companion Animals Regulation 2008 from the requirements of section 9 of the Companion Animals Act 1998 only applies to an animal in the custody of an organisation listed in Schedule 1 if the organisation maintains appropriate records that show compliance with the Companion Animals Act 1998, Companion Animals Regulation 2008 and the Guidelines for Approval to be an Organisation Exempt from Companion Animal Registration under clause 16 (d) of the Companion Animals Regulation 2008.
3. The exemption under clause 16 (d) of the Companion Animals Regulation 2008 from the requirements of section 9 of the Companion Animals Act 1998 only applies to an animal in the custody of an organisation listed in Schedule 1 if the organisation maintains a register that is made available to the relevant local council and the Division of Local Government, Department of Premier and Cabinet as requested. The Register must list the names of all carers involved in the rehoming of animals and the locations of all animals received under the exemption while in the custody of the organisation.
4. The exemption under clause 16 (d) of the Companion Animals Regulation 2008 from the requirements of section 9 of the Companion Animals Act 1998 expires five years from the date of this order, unless revoked or varied at an earlier time.

Date: 29 October 2012.

ROSS WOODWARD,
Chief Executive, Local Government,
Delegate of the Director General,
Department of Premier and Cabinet

DISTRICT COURT ACT 1973

District Court of New South Wales

Direction

PURSUANT to section 173 of the District Court Act 1973, I direct that the District Court shall sit in its criminal jurisdiction at the place and time shown as follows:

Grafton 12 November 2012 (1 week)
In lieu of 5 November 2012 (2 weeks)

Dated this 29th day of October 2012.

R. O. BLANCH,
Chief Judge

GAS SUPPLY ACT 1996**Notice of Cancellation of Suppliers Authorisation**

I, CHRIS HARTCHER, M.P., Minister for Energy, at the request of Endeavour Energy, hereby give notice that the supplier's authorisation held by Endeavour Energy under the Gas Supply Act 1996 has been cancelled, on and from the date of this notice.

Dated: 26 October 2012.

CHRIS HARTCHER, M.P.,
Minister for Energy

GEOGRAPHICAL NAMES ACT 1966

PURSUANT to the provisions of section 7A (1) of the Geographical Names Act 1966, the Geographical Names Board has this day assigned the recorded name 'Billys Beach' with the designation of Beach in the Port Stephens Local Government Area.

The position and the extent of this feature is recorded and shown within the Geographical Names Register of New South Wales. This information can be accessed through the Board's website at www.gnb.nsw.gov.au

K. RICHARDS,
A/Secretary

Geographical Names Board
PO Box 143,
Bathurst NSW 2795

GEOGRAPHICAL NAMES ACT 1966

PURSUANT to the provisions of section 7A (1) of the Geographical Names Act 1966, the Geographical Names Board has this day assigned the recorded name 'Gobabla' with the designation of Parish in the Warren Local Government Area.

The position and the extent of this feature is recorded and shown within the Geographical Names Register of New South Wales. This information can be accessed through the Board's website at www.gnb.nsw.gov.au

K. RICHARDS,
A/Secretary

Geographical Names Board
PO Box 143,
Bathurst NSW 2795

GEOGRAPHICAL NAMES ACT 1966

PURSUANT to the provisions of section 7A (1) of the Geographical Names Act 1966, the Geographical Names Board has this day assigned the recorded names 'Dan Mahoney Reserve', 'Duck River Reserve', 'Edwin Ross Reserve', 'Eileen Mahoney Playground', 'Eric Primrose Reserve', 'Fred Robertson Park', 'Harry Gapes Reserve', 'Vineyard Creek Reserve', 'William Lamb Park', 'Experiment Farm Reserve', 'Edna Hunt Sanctuary', 'Elizabeth Farm Reserve' and 'Granville Train Disaster Memorial Park' with the designation of Reserve in the Parramatta Local Government Area.

The position and the extent for these features are recorded and shown within the Geographical Names Register of New South Wales. This information can be accessed through the Board's website at www.gnb.nsw.gov.au

K. RICHARDS,
A/Secretary

Geographical Names Board
PO Box 143,
Bathurst NSW 2795

GEOGRAPHICAL NAMES ACT 1966

PURSUANT to the provisions of section 7A (1) of the Geographical Names Act 1966, the Geographical Names Board has this day assigned the recorded names 'All Saints Cemetery' and 'Saint Patricks Cemetery' with the designation of Cemetery in the Parramatta Local Government Area.

The position and the extent for these features are recorded and shown within the Geographical Names Register of New South Wales. This information can be accessed through the Board's website at www.gnb.nsw.gov.au

K. RICHARDS,
A/Secretary

Geographical Names Board
PO Box 143,
Bathurst NSW 2795

GEOGRAPHICAL NAMES ACT 1966

PURSUANT to the provisions of section 7A (1) of the Geographical Names Act 1966, the Geographical Names Board has this day assigned the recorded names 'Caswell Reserve', 'Panorama Outlook Reserve', 'Rookes Point Reserve', 'John Parade Reserve', 'Malvern Reserve', 'Gibber Point Reserve', 'Foster Park', 'Scribbly Gum Reserve', 'Diggers Park', 'King Albert Park', 'Lloyd George Reserve', 'Conquest Grove', 'Clemenceau Grove', 'Poilus Place', 'Mallabula Parkway Reserve', 'Mallabula Retention Pond' and 'Lilli Pilli Park' with the designation of Reserve in the Port Stephens Local Government Area.

The position and the extent for these features are recorded and shown within the Geographical Names Register of New South Wales. This information can be accessed through the Board's website at www.gnb.nsw.gov.au

K. RICHARDS,
A/Secretary

Geographical Names Board
PO Box 143,
Bathurst NSW 2795

**INDEPENDENT PRICING AND
REGULATORY TRIBUNAL**

Review of Fares for the Stockton Ferry Service

Invitation for Submissions

IPART is currently reviewing maximum fares for the Newcastle (Stockton) ferry service.

IPART has released an information paper for this review that sets out the review process and timing, preliminary indications of changes in costs and likely fare increases to take effect from early 2013. This Information paper is available from the IPART website (www.ipart.nsw.gov.au).

IPART is seeking submissions from interested parties. The closing date for submissions is Friday, 16 November 2012. Information regarding the process for lodging submissions is available on the IPART website.

Inquiries should be directed to Stephanie Biesaga on (02) 9290 8429 or ipart@ipart.nsw.gov.au.

JAMES P. COX,
Chief Executive Officer
and Full Time Member

Independent Pricing and Regulatory Tribunal
PO Box Q290,
QVB Post Office NSW 1230

TRANSPORT ADMINISTRATION ACT 1988

LAND ACQUISITION (JUST TERMS
COMPENSATION) ACT 1991

Notice of Compulsory Acquisition of Land for the
Purposes of Transport for NSW

TRANSPORT FOR NSW, with the approval of Her Excellency the Governor with the advice of the Executive Council, declares that the Land described in Schedule 1, Schedule 2 and Schedule 3 and the Easements described in Schedule 4 and Schedule 5 hereto are acquired by compulsory process under the provisions of the Land Acquisition (Just Terms Compensation) Act 1991 for the purposes of exercising the functions of Transport for NSW in respect of the construction, operation and maintenance of the transport infrastructure project known as Wynyard Walk providing a pedestrian link between Wynyard Station and the developing CBD western corridor and Barangaroo, as authorised by the Transport Administration Act 1988 (NSW).

Dated this 31st day of October 2012

CHRIS LOCK,
Deputy Director General,
Transport Projects Division,
Transport for NSW

SCHEDULE 1

All that piece or parcel of land situated at Sydney, in the Local Government Area of Sydney, Parish of St Phillip, County of Cumberland and State of New South Wales, being the land shown as Lot 101 in Deposited Plan 1174125 and said to be in the possession of Mirvac REIT Management Limited, **excluding:**

- 8799274 Easement for Repairs and Right of Access (S) 1.3 wide (limited in stratum) affecting the part(s) shown so burdened in the title diagram.

- 9857808 Restriction(s) on the Use of Land.
- DP1074069 Easement for Services affecting the whole of the Land.
- DP1074069 Easement for Support affecting the whole of the Land.
- DP1074069 Positive Covenant (Referred to and numbered (7) in the S.88B Instrument).
- DP1074069 Easement for Access (EA1) (A1), (EA1) (A2), (EA1) (B), (EA2) & (EA5) (limited in stratum) variable width affecting the part(s) shown so burdened in the title diagram.
- DP1074069 Restriction(s) on the Use of Land (referred to and numbered (9) in the S.88B Instrument).
- DP1074069 Positive Covenant (referred to and numbered (16) in the S.88B Instrument).

SCHEDULE 2

All that piece or parcel of land situated at Sydney, in the Local Government Area of Sydney, Parish of St Phillip, County of Cumberland and State of New South Wales, being the land shown as Lot 102 in Deposited Plan 1174125 and said to be in the possession of Mirvac REIT Management Limited excluding:

- 268609 Easement for Air Vent (V) 0.3 wide (limited in stratum) affecting the parts shown so burdened in the title diagram.
- 9857808 Restriction(s) on the Use of Land.
- DP1074069 Easement for Services affecting the whole of the Land.
- DP1074069 Easement for Support affecting the whole of the Land.
- DP1074069 Positive Covenant (referred to and numbered (7) in the S.88B Instrument).
- DP1074069 Easement for Access (EA1) (A1), (EA1) (A2), (EA1) (B), (EA2), (EA3), (EA4) & (EA5) (limited in stratum) variable width affecting the part(s) shown so burdened in the title diagram.
- DP1074069 Restriction(s) on the Use of Land (referred to and numbered (9) in the S.88B Instrument).
- DP1074069 Easement for Access (EA6) (limited in stratum) variable width affecting the part(s) shown so burdened in the title diagram.
- DP1074069 Positive Covenant (referred to and numbered (16) in the S.88B Instrument).
- DP1101058 Easement for Support (ES1) variable width affecting the part(s) shown so burdened in the title diagram.

SCHEDULE 3

All that piece or parcel of land situated at Sydney, in the Local Government Area of Sydney, Parish of St Phillip, County of Cumberland and State of New South Wales, being the land shown as Lot 5 in Deposited Plan 1033719 and said to be in the possession of Multistar Pty Limited but subject

to a purported contract of sale dated 19 December 2002 between Multistar Pty Limited (vendor) and Sydney City Council (purchaser), excluding:

- 9857808 Restriction(s) on the Use of Land.

SCHEDULE 4

An easement in gross for temporary construction lands on the terms set out in Schedule 6 over that part of land situated at Sydney, in the Local Government Area of Sydney, Parish of St Philip, County of Cumberland and State of New South Wales, shown marked “(2C1)”, “(2C11)” and “(2D1)” burdening Lot 108 in Deposited Plan 1174125 and said to be in the possession of Mirvac REIT Management Limited.

SCHEDULE 5

An easement in gross for temporary construction lands on the terms set out in Schedule 6 except for the following variations to the terms set out in Schedule 6:

- a) in clause 1.1 the definition of “Easement Site” is amended to read “means the areas shown marked “(2C2)”, “(2C21)”, “(2C22)” and “(2D2)” on the Plan”;

over that part of land situated at Sydney in the Local Government Area of Sydney, Parish of St Philip, County of Cumberland and State of New South Wales, shown marked “(2C2)”, “(2C21)”, “(2C22)” and “(2D2)” burdening Lot 109 in Deposited Plan 1174125 and said to be in the possession of Mirvac REIT Management Limited.

SCHEDULE 6

TERMS OF EASEMENT FOR TEMPORARY CONSTRUCTION LANDS

1. Definitions and interpretation

- 1.1 The following terms have the following meanings:

Authorised User means every person authorised by the Authority for the purposes of this easement, and includes any successors, transferees, contractors, licensees, representatives, employees and agents of the Authority.

Authority means Transport for NSW, as constituted from time to time, and includes its successors and assigns any administrator thereof or other person appointed by or on behalf of the New South Wales Government or any Minister thereof or any body in which the Authority is merged or which as at the relevant time substantially fulfils the functions of the Authority.

Burdened Owner means every person which is at any time entitled to the estate or interest in the Lot Burdened including any freehold or leasehold estate or interest in possession of the Lot Burdened or any part of it, and all successors assigns and transferees.

Commencement Date means the date upon which this easement is created by publication of a notice of compulsory acquisition in the New South Wales Government Gazette pursuant to section 20 of the Land Acquisition (Just Terms Compensation) Act 1991 (NSW).

Construction means all excavation, erection and other work necessary or desirable (in the absolute unfettered discretion of the

Authority) to enable the Authority to undertake its rights and obligations regarding relevant construction works for the Project, including, without limitation, laying down, constructing, placing, operating, extending, examining, inspecting, relaying, removing, altering, renewing, replacing, cleansing, repairing, testing and maintaining the Structures and using the Structures in any manner.

Easement Site means the areas shown marked "(2C1)", "(2C11)" and "(2D1)" on the Plan.

Equipment means all necessary tools, implements, materials, machinery and vehicles.

Law means:

- (a) acts, ordinances, regulations, by-laws, orders, awards and proclamations of the Commonwealth of Australia and State of New South Wales; and
- (b) certificates, licences, consents, permits, approvals and requirements of organisations having jurisdiction over the Lot Burdened.

Lot Burdened means a lot burdened by this easement.

Plan means Deposited Plan 1174125

Project means the project known as the "Wynyard Walk" project, being a project providing a pedestrian link between Wynyard Station and the developing CBD western corridor and Barangaroo, as authorised by the Transport Administration Act 1988 (NSW).

Structures means all structures, erections, improvements, apparatus or any one or more of those things installed or to be installed on, over, under or through the Lot Burdened necessary or appropriate (in the absolute discretion of the Authority) for the Construction of the Project.

Term means the period from the Commencement Date of this easement to the date this easement expires under clause 7.

- 1.2 A reference to a person includes its successors and assigns.
- 1.3 A singular word includes the plural, and vice versa.
- 1.4 If a word is defined, another part of speech has a corresponding meaning.
- 1.5 Unless stated otherwise, one provision does not limit the effect of another.
- 1.6 A reference to any law or to any provision of any law includes any modification or re enactment of it, any legislative provision substituted for it and all regulations and statutory instruments issued under it.
- 1.7 A reference to conduct includes any omission, statement or undertaking, whether or not in writing.
- 1.8 The words "include", "including", "for example" or "such as" are not used as, nor are they to be interpreted as, words of limitation and, when introducing an example, do not limit the meaning of the words to which the example relates to that example or examples of a similar kind.

- 1.9 Headings do not affect the interpretation of this easement.
- 1.10 If a provision of an easement under this easement is void, unenforceable or illegal, then that provision is severed from that easement and the remaining provisions of that easement has full force and effect.

2. Terms of easement for temporary construction lands

- 2.1 The Authority and all of its Authorised Users may do all things as may be necessary or appropriate (in the Authority's discretion) in the Easement Site so that the Authority and all of its Authorised Users have full, free and unimpeded right for the Authority and its Authorised Users to:
 - 2.1.1 enter on, pass and re-pass along and over the Easement Site at all times together with or without any Equipment necessary to carry out the Construction and any activities ancillary to the Construction;
 - 2.1.2 make noise, create dust and cause disturbance for the purposes set out in clause 2.1.1; and
 - 2.1.3 transmit, convey or pass any existing or required additional services through the Easement Site.

3. Conduct of works

- 3.1 The Authority must ensure that any Construction works conducted by it are conducted in a proper and workmanlike manner and in accordance with the requirements of all Laws as applicable from time to time.
- 3.2 The Authority covenants with the Burdened Owner that subject to the Authority's rights under this easement:
 - 3.2.1 it will endeavour to keep the Easement Site in good repair;
 - 3.2.2 it will maintain any existing services within the Easement Site and ensure such existing services continue in operation; and
 - 3.2.3 prior to the expiration (or the earlier extinguishment) of this easement, the Authority must restore the Easement Site as nearly as is practicable to its former condition (subject to fair wear and tear) and make good any collateral damage.

4. Release and Indemnity

- 4.1 The Authority agrees to occupy, use and keep the Easement Site at the risk of the Authority and hereby releases to the full extent permitted by law the Burdened Owner, its tenants, licensees or other occupiers and their agents, servants, contractors employees or invitees, from all claims and demands of every kind whenever made in respect of or resulting from:
 - 4.1.1 the Construction or the Authority and/or its Authorised Users exercising any of its rights under this easement; and
 - 4.1.2 any loss, damage, death or injury connected with such use by the Authority or any of its Authorised Users occurring on or in the vicinity of the Easement Site during the Term of the easement except to the extent that loss, damage, death or injury is caused

or contributed by the acts or omissions of the Burdened Owner, its tenants, licensees or other occupiers and their agents, servants, contractors, employees or invitees.

- 4.2 The Authority will indemnify and keep indemnified the Burdened Owner against all claims, actions, costs, loss and liabilities to the extent arising from the acts, omissions or default, of the Authority and/or its Authorised Users during the Term of the easement in connection with the access, entry upon, occupation or use of the Easement Site (or any other part of the Lot Burdened), except to the extent that such claims, actions, costs, loss and liabilities are caused or contributed by the acts or omissions of the Burdened Owner, its tenants, licensees or other occupiers and their agents, servants, contractors, employees or invitees.

5. Insurances

- 5.1 The Authority will maintain public risk insurance in respect of any single accident or event for cover of not less than twenty million dollars (\$20,000,000) and must note the interest of the Burdened Owner. The Authority must provide the Burdened Owner with satisfactory evidence of the currency of the public risk insurance prior to occupying the Easement Site.

6. Restrictions on access by Burdened Owner

- 6.1 During the Term of this Easement, the Burdened Owner, its tenants, licensees or other occupiers are excluded from the Easement Site at all times.
- 6.2 Notwithstanding clause 6.1 the Burdened Owner, its tenants, licensees or other occupiers may submit a written request to the Authority for access to the Easement Site during the Term of the easement.
- 6.3 In respect of clause 6.2 the Authority may withhold its consent in its absolute discretion, where such a request for access to the Easement Site by the Burdened Owner, its tenants, licensees or other occupiers would in the Authority's view interfere with the Construction or anything in connection with the Construction during the Term of the easement, or the safety of those persons wishing to access the Easement Site pursuant to clause 6.2.
- 6.4 Without limiting or otherwise restricting clause 6.3, the Authority will not unreasonably withhold access to the Easement Site during the Term of the easement.
- 6.5 Despite any other provisions in this easement, the Authority must maintain pedestrian access to the stairs forming part of Lot 2 in Deposited Plan 1033719 at all times (the alignment of such pedestrian access to be determined solely by the Authority, unless otherwise agreed between the Authority and the Burdened Owner), in favour of the Burdened Owner, its tenants, licensees or other occupiers.

7. Expiry of easement

- 7.1 This easement expires on 31 December 2015.
- 7.2 The Authority, in its absolute discretion, may extinguish this easement prior to the expiry of the Term.
- 7.3 Upon expiry (or the earlier extinguishment) of this easement, the Burdened Owner and the Authority must take all reasonable steps to remove this easement from the title of the Lot Burdened as soon as practicable, including preparing and executing all necessary documents and producing the relevant certificates of title at Land and Property Information NSW.
- 7.4 To avoid doubt, the only person having the right to release, vary or modify this easement is the Authority, its successors or assigns.

TfNSW reference: 2065911_1.DOC

WESTERN SYDNEY PARKLANDS ACT 2006

Declaration of Proposal to Surrender Land to the Crown

IN accordance with the provisions of section 18 (1) of the Western Sydney Parklands Act 2006, Western Sydney Parklands Trust proposes to surrender to the Crown the land described in the Schedule to be dedicated as a public road.

SCHEDULE

Lots 11 and 12 in Deposited Plan 1176226.

Dated 30 October 2012.

SUELLEN FITZGERALD,
Director,
Western Sydney Parklands Trust

ENVIRONMENTAL PLANNING AND ASSESSMENT ACT 1979

Order under Clause 6 of Schedule 6A

THE following figure is the Figure 3 referred to in Schedule 2 of the notice published in the *NSW Government Gazette* dated 26 October 2012 on page 4498.



AECOM

NORTHERN EXPANSION AREA OVERVIEW

Environmental Assessment

Camden Gas Project Northern Expansion

Figure 3

PRIVATE ADVERTISEMENTS

COUNCIL NOTICES

BOMBALA COUNCIL

Roads Act 1993, Part 2, Section 10

Acquisition and Dedication of Land as Public Road

NOTICE is hereby given that Bombala Council, pursuant to the provisions of section 10 of the Roads Act 1993, intends to acquire and dedicate as a public road the land in the Schedule hereunder. DONALD COTTEE, General Manager, Bombala Council, PO Box 105, Bombala NSW 2632.

SCHEDULE

Lots 1 to 11 inclusive and Lot 21 in Deposited Plan 1105462, Locality of Creewah, Parish of Cathcart, County of Wellesley. [6717]

CAMPBELLTOWN CITY COUNCIL

Roads Act 1993 – Section 16

NOTICE is hereby given pursuant to section 16 of the Roads Act 1993 that the land described in the Schedule below is dedicated to the public as road. PAUL TOSI, General Manager, Campbelltown City Council, PO Box 57, Campbelltown NSW 2560

SCHEDULE

All those pieces or parcels of land described as Lot 2, Deposited Plan 909345 at Macquarie Fields in the State of New South Wales Volume 785 Folio 109 in current Certificate of Title Parish of Minto Council of Cumberland.

Note: (1) On dedication, title for the land will remain vested in Campbelltown City Council as operational land. [6718]

COFFS HARBOUR CITY COUNCIL

Local Government Act 1993

Land Acquisition (Just Terms Compensation) Act 1991

Notice of Compulsory Acquisitions of Land

COFFS HARBOUR CITY COUNCIL declares with the approval of Her Excellency the Governor that the land described in the Schedule below, excluding any mines or deposits of minerals in the land, is acquired by compulsory process in accordance with the provisions of the Land Acquisition (Just Terms Compensation) Act 1991 for open space/public recreation.

Dated at Coffs Harbour this 26th day of October 2012. STEVE McGRATH, General Manager, Coffs Harbour City Council, Locked Bag 155, Coffs Harbour NSW 2450.

SCHEDULE

Lot 9, DP 1140702. [6719]

COOLAMON SHIRE COUNCIL

Roads Act 1993, Roads (General) Regulation 2008

Part 2 – Roads, Division 2

Roads Renaming

NOTICE is hereby given that Coolamon Shire Council, pursuant to the aforementioned Act and Regulation, has named the roads described hereunder for gazettal in the Shire of Coolamon.

These names have been approved by the Geographical Names Board. Some of these are road names which have been in existence for a considerable amount of time.

The following is a list of Local Town and Village Roads within the Coolamon Shire Council. Should you wish to view the location of these roads, they have been made available on www.coolamon.nsw.gov.au.

ARDLETHAN

Ariah Street
Barellan Street
Bygoo Street
Egan Street
Gemmel Street
Keogh Avenue
Mithul Street
Park Street
Rowston Street
Warri Street
Yithan Street

Baker Street
Boundary Street
Cassiterite Crescent
Fisher Street
Hawthorne Parade
Mcmillan Street
Mullins Street
Redmond Street
Shannon Street
Wilson Street

BECKOM

Ariah Street
Deakin Street
Moore Street
Welman Street

Creek Street
Mandamah Street
Stawell Street

COOLAMON

Angels Lane
Baker Street
Booth Street
Bruce Street South
Cowabbie Street
Doubleday Lane
Dunrobin Street
Hakea Drive
Iverach Street North
Jacaranda Avenue
Kindra Crescent
Learys Lane
Lewis Street South
Loughnan Street
Mann Street
Methul Street North
Mimosa Street
Pykes Lane
Stinson Street
Wade Street
Wallace Street South
Warners Lane
Wildman Street

Austin Place
Banksia Street
Bruce Street North
Coopers Lane
Curtis Street
Douglas Street
Garland Street
Holden Street
Iverach Street South
Jerricks Lane
Kingdon Drive
Lewis Street North
Logan Street
Maloney Street
Mccaigs Lane
Methul Street South
Orr Street
Quarry Road
Thompson Lane
Wallace Street North
Waratah Crescent
Wattle Lane

GANMAIN

Bishop Street	Camp Street
Cave Street	Cowabbie Street
Coxs Lane	Deacon Street
Derry Street	Devlin Street
Ford Street	Grant Street
Grave Street	Gresham Street
Hall Street	Hannah Street
High Street	Hill Street
Lake Street	Langham Street
Last Street	Loch Street
Menangle Street	Moore Street
Park Street	Short Street
Showground Road	Spring Street
Tower Street	Waterview Street
Wright Street	

MARRAR

Centenary Drive	Crick Street
Don Street	Hare Street
Lime Street	Lock Street
Lyne Street	Ryan Street
See Street	Webb Street
Wise Street	Wood Street
York Street	

MATONG

Bourke Street	Devlin Street
Hume Street	Matong Street
Olive Street	Pine Street
Wood Street	Yanko Street

Authorised by resolution of Council on 19 April 2012. No objections to the above road names were received within the prescribed period of time. The above road names have been advertised and notified. TERRY KISS, General Manager, PO Box 101, Coolamon NSW 2701. [6720]

COOMA-MONARO SHIRE COUNCIL

Local Government Act 1993, Section 50

Vesting of Drainage Reserve

NOTICE is hereby given that the Drainage Reserve Lot 2, DP 220394 created by subdivision registered 17 February 1964 is vested in Council. JOHN VUCIC, General Manager, PO Box 714, Cooma NSW 2630. [6721]

GOULBURN MULWAREE COUNCIL

Local Government Act 1993

Land Acquisition (Just Terms Compensation) Act 1991

Notice of Compulsory Acquisition of Land

GOULBURN MULWAREE COUNCIL declares with the approval of Her Excellency the Governor that the easement described in the Schedule below, excluding any mines or deposits of minerals in the land, are acquired by compulsory process in accordance with the provisions of the Land Acquisition (Just Terms Compensation) Act 1991 for a water pipeline.

Dated at Goulburn this 25th day of October 2012.

CHRIS BERRY,
General Manager

SCHEDULE

Interest in Land

Easement rights for pipeline and water supply in the terms set out hereunder over the site described as:

Easement shown in DP 1160626 as 'Proposed Easement for Pipeline and Water Supply 20 Wide' over Lot 7009, DP 1074647

Terms of Easement for Pipeline and Water Supply

Full and free right title liberty and licence for Goulburn Mulwaree Council its successors and assigns TO CONSTRUCT lay maintain repair renew cleanse inspect replace and divert or alter the position of a watermain or pipeline with apparatus and appurtenances thereof in or under the surface of such part of the land herein indicated as the servient tenement and to carry and convey water through the said watermain or pipeline and for the purposes aforesaid or any of them by its officers servants and or contractors with or without motor or other vehicles, plant and machinery to enter upon and break open the surface of the servient tenement and to deposit soil temporarily on the servient tenement but subject to a liability to replace the soil and upon completion of the work restore the surface area of the said servient tenement to its former condition as far as reasonably practical. No building shall be erected nor any structures fences or improvements of any kind shall be placed over or under that part of the lot burdened as is affected by the easement for pipeline and water supply except with the prior consent in writing of Goulburn Mulwaree Council and except in compliance with any conditions which Goulburn Mulwaree Council may specify in such consent but that such consent will not be unreasonably withheld. [6722]

INVERELL SHIRE COUNCIL

Fixing of Levels

NOTICE is hereby given that levels of:

HALL STREET (GILGAI) – CHURCH STREET
TO WOOD STREET

as shown on plans exhibited at Council's Office and as advertised in the *Inverell Times* on 31 August 2012 have been duly approved and fixed by the authority delegated to me under section 378 of the Local Government Act 1993, as amended, in accordance with such plans, on 16 October, 2012. P. J. HENRY, General Manager, Administrative Centre, 144 Otho Street, Inverell NSW 2360. [6723]

MAITLAND CITY COUNCIL

Naming of Public Roads

NOTICE is hereby given that Maitland City Council, in pursuance of section 162 of the Roads Act 1993 and Part 2 of the Roads Regulation 2008, has approved the following new road name/s for gazettal:

DEPOSITED PLAN

DP 1124849, DP 717879, DP 841959, DP 530358, DP 1080705, DP 1067060 and DP 1129334

LOCATION

Off Aberglasslyn Road and Oakhampton Road
Aberglasslyn

ROAD NAME

Sandpiper Circuit
 Plover Street
 Boobook Street
 Triller Street
 Cockatoo Ridge
 Golden Whistler Avenue
 Avocet Street
 Friarbird Ridge
 Butcherbird Street
 Corella Close
 Warbler Avenue
 Songlark Place
 Dove Street
 Finch Crescent
 Glider Close
 Babbler Way
 Bowerbird Close

The above road names have been advertised and notified. No objections to the proposed name/s have been received during the prescribed 28 day period. DAVID EVANS, General Manager, Maitland City Council, High Street (PO Box 220) Maitland NSW 2320. [6724]

MID-WESTERN REGIONAL COUNCIL

Roads Act 1993, Section 10

Dedication of Land as Public Road

PURSUANT to section 10 of the Roads Act 1993, Mid-Western Regional Council hereby dedicates the land as detailed in the Schedule below as public road. WARWICK BENNETT, General Manager, Mid-Western Regional Council, 86 Market Street, Mudgee NSW.

SCHEDULE

Lot 1, Deposited Plan 1030302, Parish of Hearne, County of Roxburgh, being land situated at Castlereagh Highway Running Stream.

Lot 2, Deposited Plan 1030302, Parish of Hearne, County of Roxburgh, being land situated at Castlereagh Highway Running Stream.

Lot 3, Deposited Plan 1030302, Parish of Hearne, County of Roxburgh, being land situated at Castlereagh Highway Running Stream.

Lot 4, Deposited Plan 1030302, Parish of Hearne, County of Roxburgh, being land situated at Castlereagh Highway Running Stream.

Lot 5, Deposited Plan 1030302, Parish of Hearne, County of Roxburgh, being land situated at Camerons Road Running Stream.

Lot 6, Deposited Plan 1030302, Parish of Hearne, County of Roxburgh, being land situated at Castlereagh Highway Running Stream.

Lot 7, Deposited Plan 1030302, Parish of Hearne, County of Roxburgh, being land situated at Castlereagh Highway Running Stream. [6725]

PORT MACQUARIE-HASTINGS COUNCIL

Roads Act 1993, Section 10

Dedication of Land as Public Road

NOTICE is hereby given that pursuant to section 10 of the Roads Act 1993, Port Macquarie-Hastings Council hereby dedicates the land described in the Schedule below as public road. TONY HAYWARD, General Manager, Port Macquarie-Hastings Council, Corner Lord and Burrawan Streets, Port Macquarie NSW 2444.

SCHEDULE

Lot 1, Deposited Plan 1151264, being land situated adjacent to 4 River Street, Kendall. [6726]

CITY OF SYDNEY**Pesticide Notification Plan Review**

THE City of Sydney is publicly exhibiting a review of its Pesticide Notification Plan (PNP).

This review will help the public make informed decisions and take action to avoid or minimise contact with pesticides. The plan under review outlines how the community is notified when pesticides are to be used, the types of public places where pesticides are used, and other information such as dates, product names, and contact details.

Some of the recommendations of this review include:

- Annual updates in local newspapers and the City's website promoting the PNP and an updated Pesticide Spray Schedule by suburb;
- Signs erected at main entrances of parks, reserves, playgrounds, sports fields and other public open spaces for all pesticide application;
- A Hotspot Register for residents to request pesticide use be limited or avoided in a particular area;
- People residing in 'sensitive sites' will be given advance written notice of the City's annual program of pesticide application, on a suburb-by-suburb basis (refer to the PNP for definition of a sensitive site); and
- Residents or businesses are also invited to make a submission for the Sensitive Site or Hotspot Register.

The PNP Review is on exhibition until Thursday, 29 November 2012. Copies are available at cityofsydney.nsw.gov.au/Council/OnExhibition and:

- **One Stop Shop – Town Hall House**
 Level 2, Town Hall House,
 456 Kent Street, Sydney
 Monday to Friday, 8am to 6pm
- **Redfern Neighbourhood Service Centre**
 158 Redfern Street, Redfern
 Monday to Friday, 9am to 5pm;
 Saturday, 9am to noon
- **Green Square Library**
 Tote Building, Victoria Park,
 100 Joynton Avenue, Zetland
 Monday to Wednesday, 10am to 6pm;
 Thursday, 10am to 9pm; Friday, 10am to 6pm;
 Saturday, 10am to 4pm

- **Surry Hills Library**
405 Crown Street, Surry Hills
Monday, Wednesday, Friday 10am to 6pm;
Tuesday, 10am to 8pm;
Thursday, 10am to 10.30pm;
Saturday and Sunday, 10am to 4pm
- **Newtown Library**
8-10 Brown Street, Newtown
Monday and Wednesday, 10am to 7pm;
Tuesday, 10am to 6pm;
Thursday and Friday, 10am to 5pm;
Saturday and Sunday, 11am to 4pm
- **Waterloo Library**
770 Elizabeth Street, Waterloo
Monday to Thursday, 10am to 6pm;
Friday, 10am to 5pm;
Saturday, 11am to 4pm

Have your say: Submissions should be in writing, marked 'Pesticide Notification Plan Review', lodged by 29 November 2012, addressed to Chief Executive Officer, Attention Michelle Reid, and sent to: City of Sydney, GPO Box 1591, Sydney NSW 2001, email mreid@cityofsydney.nsw.gov.au or fax to (02) 9265 9660.

For enquiries about this review, contact Michelle Reid, Contract Coordinator – Parks, on (02) 9265 7230 or email mreid@cityofsydney.nsw.gov.au. [6727]

TEMORA SHIRE COUNCIL

Naming of Roads

Roads Act 1993 Section 162

NOTICE is hereby given that Temora Shire Council, pursuant to the abovementioned Act, has named the following roads.

<i>New Road Name</i>	<i>Location</i>
Sheriffs Road	Road east of Combaning School Road separating Lots 1, 2, 3 and 4, DP 1112742 from Lots 5, 6, 7 and 8, DP 1113742
Golf Club Road	Road running between Junee Road and Ashelford Street
Webster's Lane	Road being Part Lot 1 and Lot 3, DP 1129048
Moroneys Lane	Road south Old Cootamundra Road being Part Lot 1 (section only) and Lot 2, Part Lot 4, DP 1129048
Teal Street	Street running east between Trungley Hall Road and Bundawarra Road/Bundawarra Road-Ness's Road
Narraburra Street	Street running south Teal Street to Milvale Road/Milvale Road to Burley Griffin Way
Gidgee Street	Street Running east off Goldfields Way and separating Lot 1024 and Lot 1100, DP 750587 and ending at intersection of Lot 1, DP 501558 and Lot 3, DP 1125479
Briar Street	Street running south from Bartondale Road to Burley Griffin Way/Burley Griffin Way to Back Mimosa Road

Acacia Street	Street running south Burley Griffin Way to boundary Lot 522, 543, DP 750587 and Silo Street
Silo Street	Road commencing intersection Acacia Street separating Lots 543, 546, 555, DP 750587 from Lots 321, 322, 323 and 538, DP 750587 and ending at Bulk Head Road
Gallipoli Street	Part of street being Lots 1 and 2, DP 1129854 (southern end) continuing to Gardner Street
Miners Street	Street running west Old Cootamundra Road to Moroneys Lane/Moroneys Lane to Golf Club Road
Pistol Range Road	Road running east intersection Junee Road/Goldfields Way separating Lots 1125 and 1124, DP 750587 from Lots 1122 and 1123, DP 750587 to Rifle Range Road
Pine Street	Road commencing Railway Land adjoining Lot 1 and 2, DP 928397 south to Burley Griffin Way
Elm Street	Road south from Burley Griffin Way separating Lot 44, DP 750587 from Lot 56, DP 750587 continuing to Back Mimosa Road
Tenefts Street	Street west from Airport Street to intersection Harding Street – Lot 1, DP 1104736
Harding Street	Street north from intersection Tenefts Street to Lot 1, DP 1104736
Tigermoth Avenue	Street north from Tenefts Street separating Lots 70-73, DP 1103567 from Lot 1, DP 1104736 east/ north east separating Lots 65- 69, DP 1103567 from Lot 1, DP 1104736 north/northwest to Lot 38, DP 1082604 east of Lots 30-37, DP 1082604
Ironbark Street	Street parallel Burley Griffin Way commencing intersection Melaleuca Street south of Lot 7, DP 802523; Lot DP 831699; Lots 9 and 11, DP 867906; Lot 12, DP 872816; Lots 26, 28, DP 1040973
Melaleuca Street	Street commencing Ironbark Street north separating Lot 10, DP 1006429 and Lot 3, DP 748208 from Lots 7, DP 802523 and Lots 20 and 21, DP 1007124 ending at Lot A, DP 370331
Mallee Street	Street commencing Ironbark Street north separating Lot 8, DP 831699 and Lot 14, DP 872816 from Lots 9, 10, DP 867906; Lot 13, DP 872816; Lots 20 and 17, DP 879040 and Lot 39, DP 1058568 ending at intersection of Hakea Street.

Coolabah Street	Street commencing Ironbark Street north separating Lots 12, DP 872816; Lot 31, DP 1043112; Lot 42, DP 1073298 from Lot 26 and 27, DP 1040973; Lot 33, DP 1044028 to Hakea Street/Hakea Street to Lot 2, DP 1165762 separating Lots 43 and 44, DP 1073298
Hakea Street	Street north east from Intersection Mallee Street to Waratah Street separating Lots 15, 16, DP 879040; Lot 1, DP 1165762; Lot 43-45, DP 1073298; Lot 22, DP 1006921 from Lots 39, 40, DP 1058568, Lots 41, 42 DP 1073298 and Lots 33, 34, DP 1044028
Waratah Street	Street north from Burley Griffin Way to Milvale Road separating Lot 28, DP 1040973; Lots 36, 37, DP 1047946; Lot 34, DP 1044028; Lot 22, DP 1006921 and Lot 2, DP 1165762 from Lot 57, DP 1099248; Lot 584, DP 750587 7; Lot 12, DP 1045888
Eucalypt Street	Street south Burley Griffin Way to Delaven Street separating Lots 564-566, DP 750587 from Lots 8-14, DP 1037693
Rosella Street	Street east Eucalypt Street north Lot 8, DP 1037693 south to Delaven Street separating Lots 8-14, DP 1037693 from Lots 1-7, DP 1037693
Kavanagh Circuit	Circuit commencing and finishing French Street separating Lots 1, 2, 7, 8 10-19, DP 1018609; Lot 1, DP 1082547; Lot 61, DP 1079116; Lot 9, DP 1104034 from Lot 20-28, DP 1018609
Kurrawong Street	Street east Bundawarra Road to Harrier Street separating Lots 12-15, 22, 23, DP 1073421 from Lots 8-11, 24 and 25, DP 1073421
Evatt Street	Street east Bundawarra Road to Narraburra Street separating Lots 3-6, 29-31, DP 1073421 from Lot 8, DP 875793; Lots 1 and 2, DP 1034945 and Lots 462, 453, DP 750587
Harrier Street	Street north from Evatt Street to Lot 18, DP 1073421 separating Lots 30, 25, 22 and 32, DP 1073421 from Lots 19-29, DP 1073421

G. C. LAVELLE, General Manager, Temora Shire Council, PO Box 262, Temora NSW 2666. [6728]

COMPANY NOTICES

NOTICE of voluntary liquidation. – ADLARD & PEAK PTY LIMITED (In liquidation) ACN: 000 413 598. – At a meeting of members of Adlard & Peak Pty Limited held at Unit 26, 15-23 Kumulla Road, Miranda NSW 2228 on 19 October 2012 a special resolution was passed “That the company be wound up voluntarily and that Mrs Loretta Rabbitt be appointed liquidator”. Dated this 26th day of October 2012. Mrs LORETTA RABBITT, Liquidator, Shrubsole & Rabbitt Services Pty Ltd, Unit 26, 15-23 Kumulla Road, Miranda NSW 2228. [6729]

NOTICE of voluntary liquidation. – JOHN ADLARD & SON PTY LIMITED (In liquidation) ACN: 000 278 660. – At a meeting of members of John Adlard & Son Pty Limited held at Unit 26, 15-23 Kumulla Road, Miranda NSW 2228 on 19 October 2012 a special resolution was passed “That the company be wound up voluntarily and that Mrs Loretta Rabbitt be appointed liquidator”. Dated this 26th day of October 2012. Mrs LORETTA RABBITT, Liquidator, Shrubsole & Rabbitt Services Pty Ltd, Unit 26, 15-23 Kumulla Road, Miranda NSW 2228. [6730]

ISSN 0155-6320

Authorised to be printed
TONY DUCKMANTON, Government Printer.